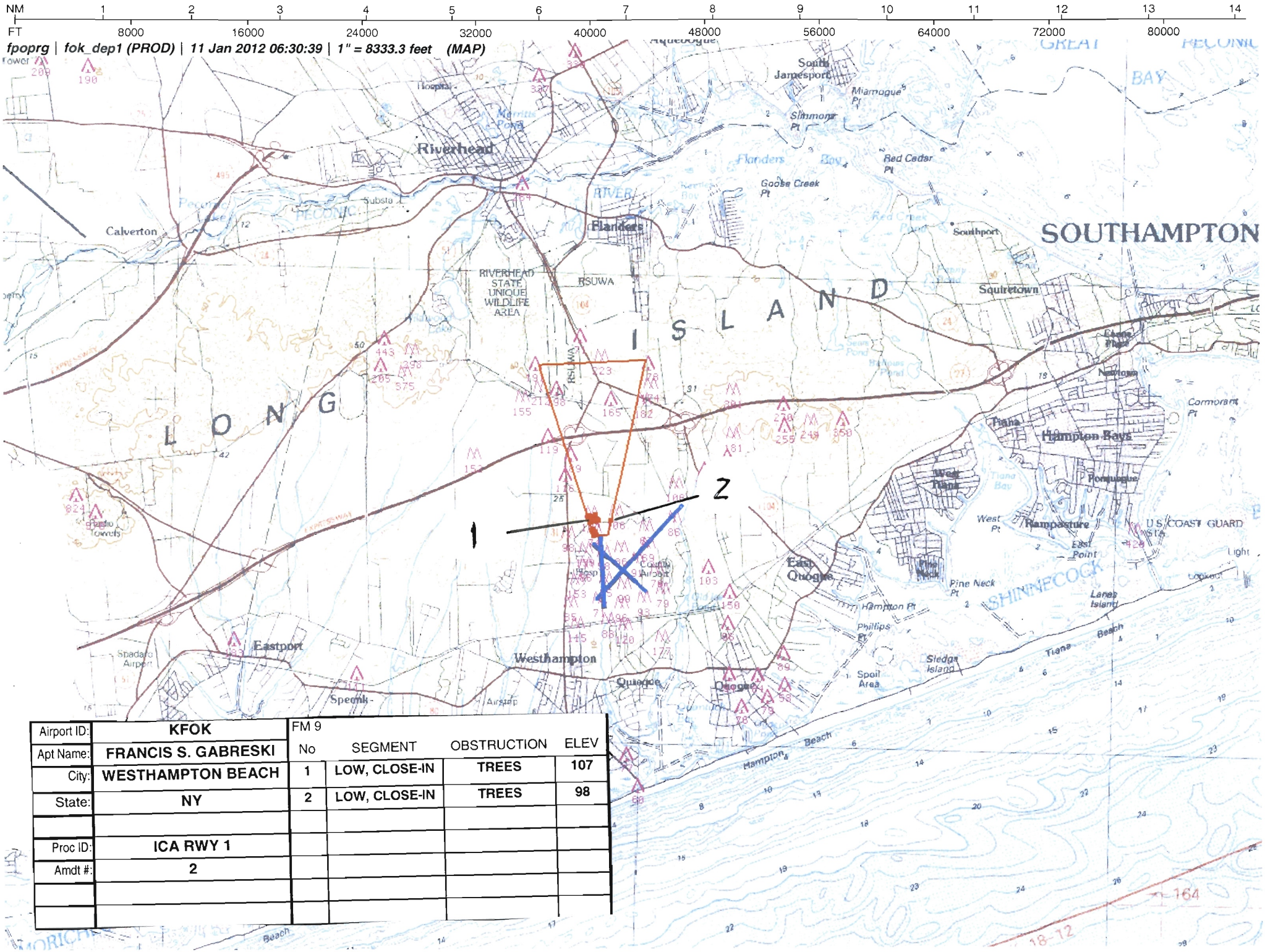

Airport ID:	KFOK
Apt Name:	FRANCIS S. GABRESKI
City:	WESTHAMPTON BEACH
State:	NY
Proc ID:	ICA RWY 1
Amdt #:	2

FM 9

No	SEGMENT	OBSTRUCTION	ELEV
1	LOW, CLOSE-IN	TREES	107
2	LOW, CLOSE-IN	TREES	98

NM 7 14 21 28 35 42 49 56 63 70

FT 42000 84000 126000 168000 210000 252000 294000 336000 378000 420000

fpoprg | fok_dep1 (PROD) | 11 Jan 2012 06:29:45 | 1" = 41666.7 feet (MAP)

Airport ID:	KFOK
Apt Name:	FRANCIS S. GABRESKI
City:	WESTHAMPTON BEACH
State:	NY
Proc ID:	DIVERSE RWY 1
Amdt #:	2

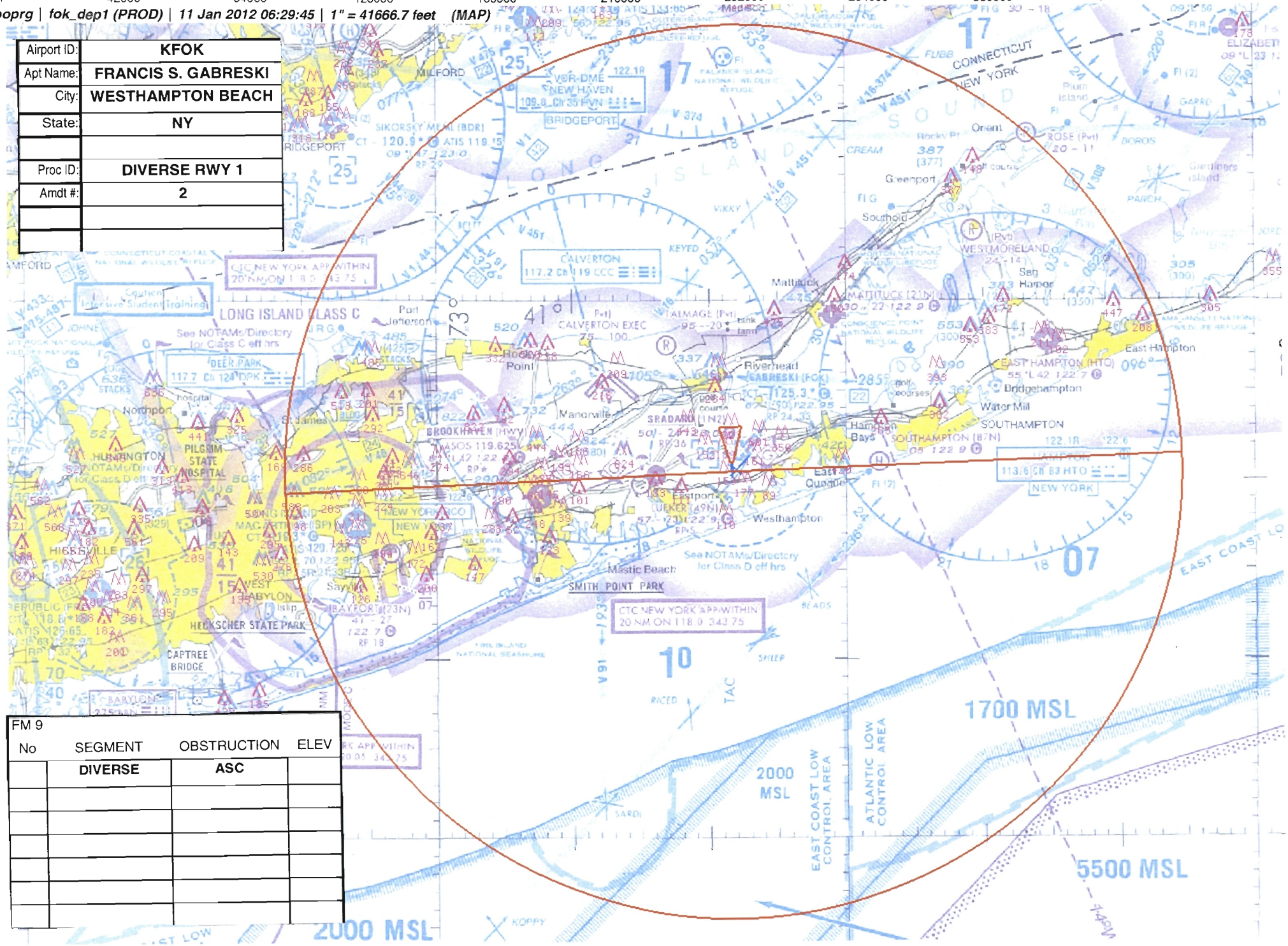

FM 9

No	SEGMENT	OBSTRUCTION	ELEV
	DIVERSE	ASC	

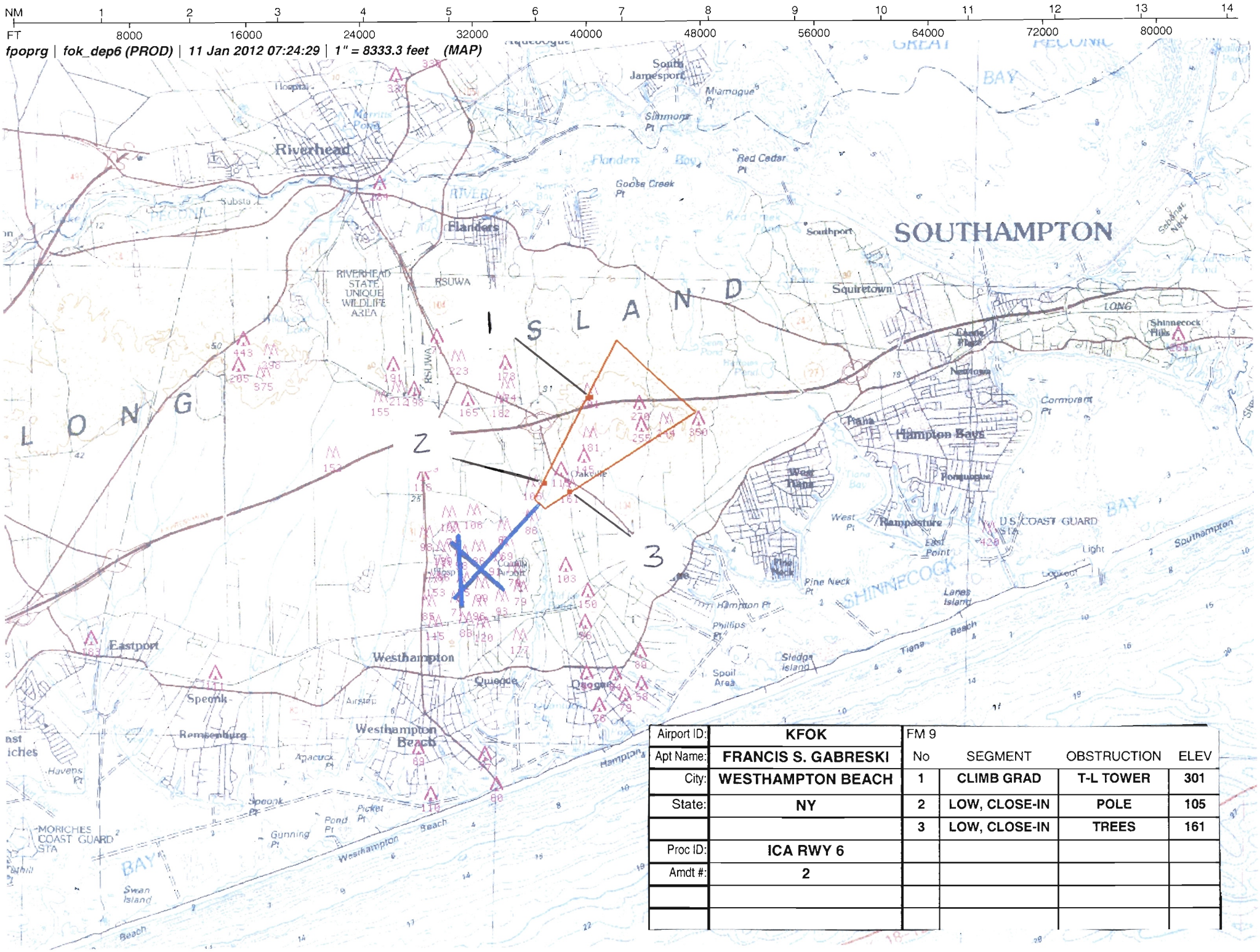

Airport ID:	KFOK	FM 9			
Apt Name:	FRANCIS S. GABRESKI	No	SEGMENT	OBSTRUCTION	ELEV
City:	WESTHAMPTON BEACH	1	CLIMB GRAD	T-L TOWER	301
State:	NY	2	LOW, CLOSE-IN	POLE	105
		3	LOW, CLOSE-IN	TREES	161
Proc ID:	ICA RWY 6				
Amdt #:	2				

NM	7	14	21	28	35	42	49	56	63	70
FT	42000	84000	126000	168000	210000	252000	294000	336000	378000	420000

fpoprg | fok_dep6 (PROD) | 11 Jan 2012 07:23:47 | 1" = 41666.7 feet (MAP)

Airport ID:	KFOK
Apt Name:	FRANCIS S. GABRESKI
City:	WESTHAMPTON BEACH
State:	NY
Proc ID:	DIVERSE RWY 6
Amdt #:	2

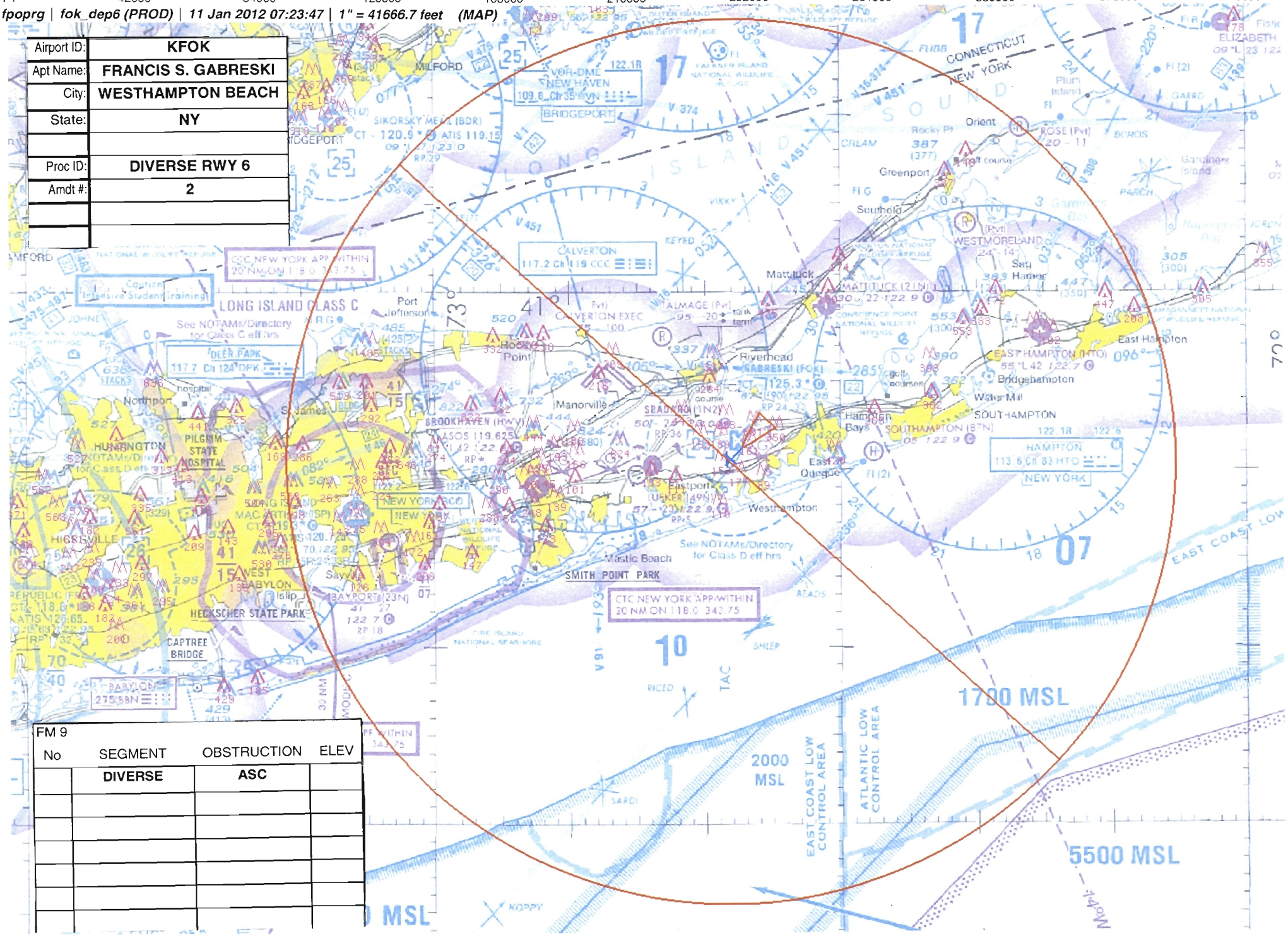

No	SEGMENT	OBSTRUCTION	ELEV
	DIVERSE	ASC	

fpoprg | fok_dep15 (PROD) | 11 Jan 2012 08:40:27 | 1" = 8333.3 feet (MAP)

Airport ID:	KFOK
Apt Name:	FRANCIS S. GABRESKI
City:	WESTHAMPTON BEACH
State:	NY
Proc ID:	ICA RWY 15
Amdt #:	2

FM 9

No	SEGMENT	OBSTRUCTION	ELEV
1	LOW, CLOSE-IN	TREES	79
2	LOW, CLOSE-IN	TREES	90

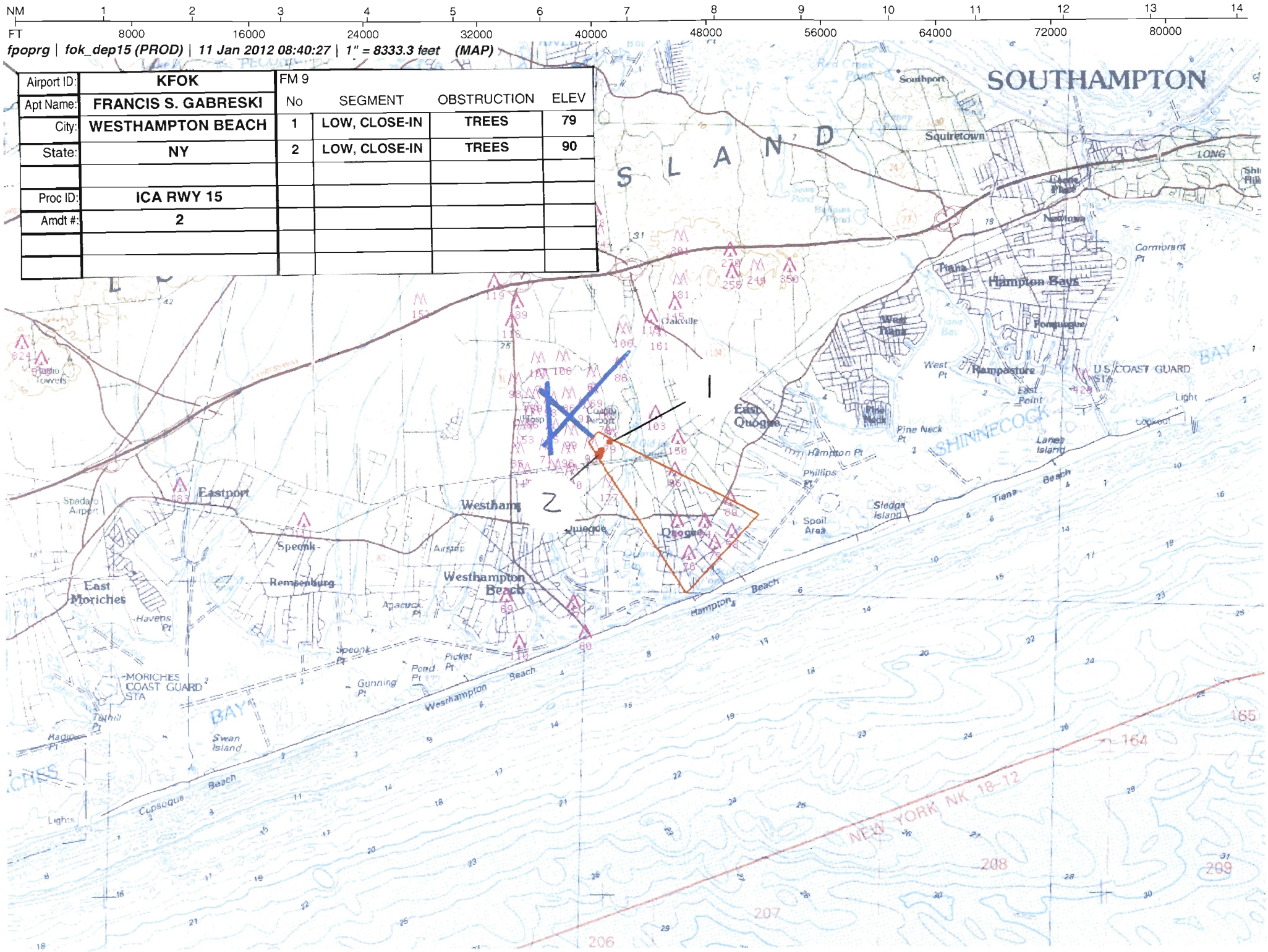

NM 7 14 21 28 35 42 49 56 63 70

FT 42000 84000 126000 168000 210000 252000 294000 336000 378000 420000

fpoprg | fok_dep15 (PROD) | 11 Jan 2012 08:39:28 | 1" = 41666.7 feet (MAP)

Airport ID:	KFOK
Apt Name:	FRANCIS S. GABRESKI
City:	WESTHAMPTON BEACH
State:	NY
Proc ID:	DIVERSE RWY 15
Amdt #:	2

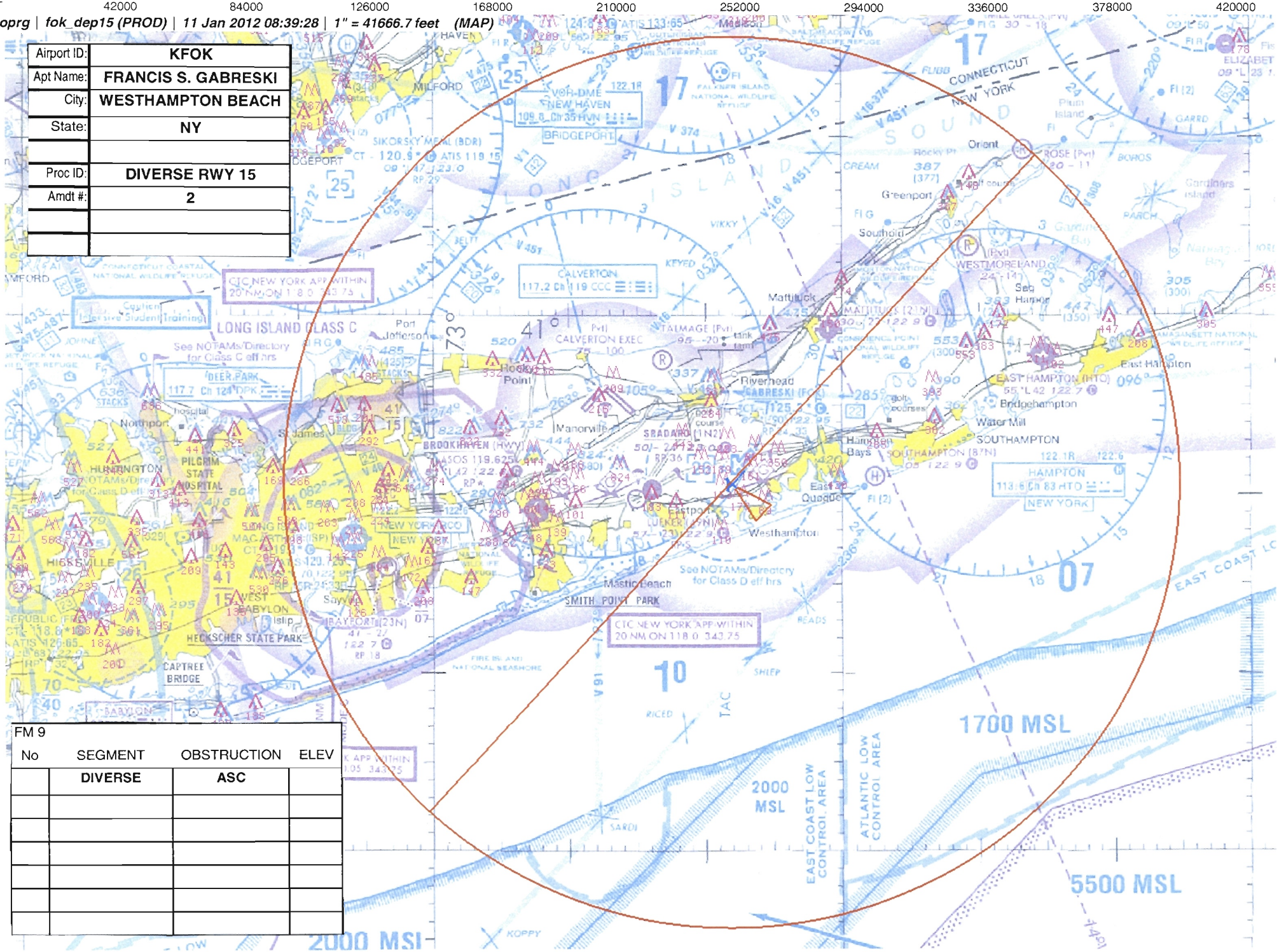

FM 9

No	SEGMENT	OBSTRUCTION	ELEV
	DIVERSE	ASC	

fpoprg | fok_dep19 (PROD) | 11 Jan 2012 09:34:47 | 1" = 8333.3 feet (MAP)

Airport ID:	**KFOK**	FM 9			
Apt Name:	**FRANCIS S. GABRESKI**	No	SEGMENT	OBSTRUCTION	ELEV
City:	**WESTHAMPTON BEACH**	1	LOW, CLOSE-IN	BLDG	88
State:	**NY**	2	LOW, CLOSE-IN	TREES	66
Proc ID:	**ICA RWY 19**				
Amdt #:	**2**				

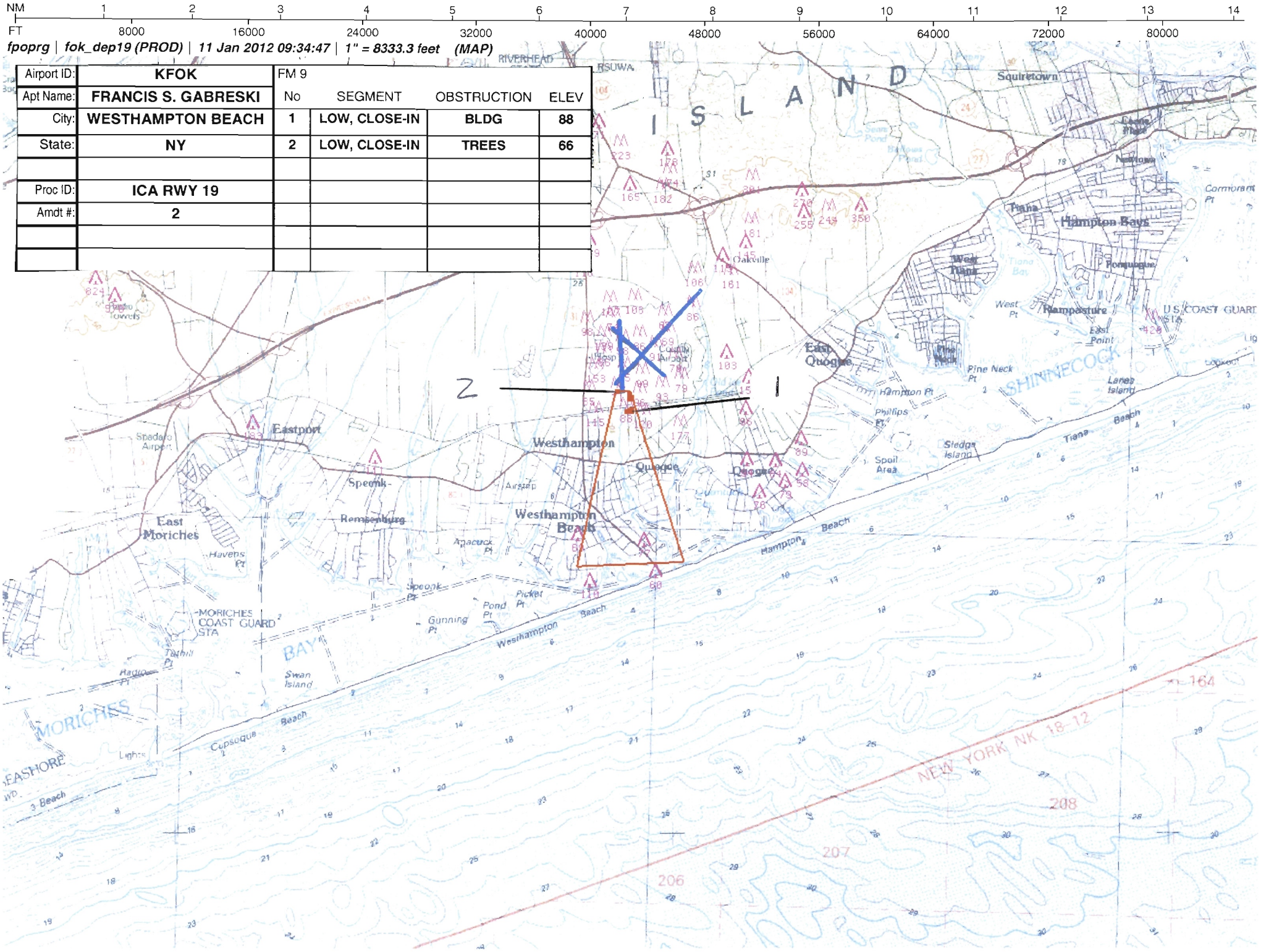

NM 7 14 21 28 35 42 49 56 63 70

FT 42000 84000 126000 168000 210000 252000 294000 336000 378000 420000

fpoprg | fok_dep19 (PROD) | 11 Jan 2012 09:33:38 | 1" = 41666.7 feet (MAP)

Airport ID:	KFOK
Apt Name:	FRANCIS S. GABRESKI
City:	WESTHAMPTON BEACH
State:	NY
Proc ID:	DIVERSE RWY 19
Amdt #:	2

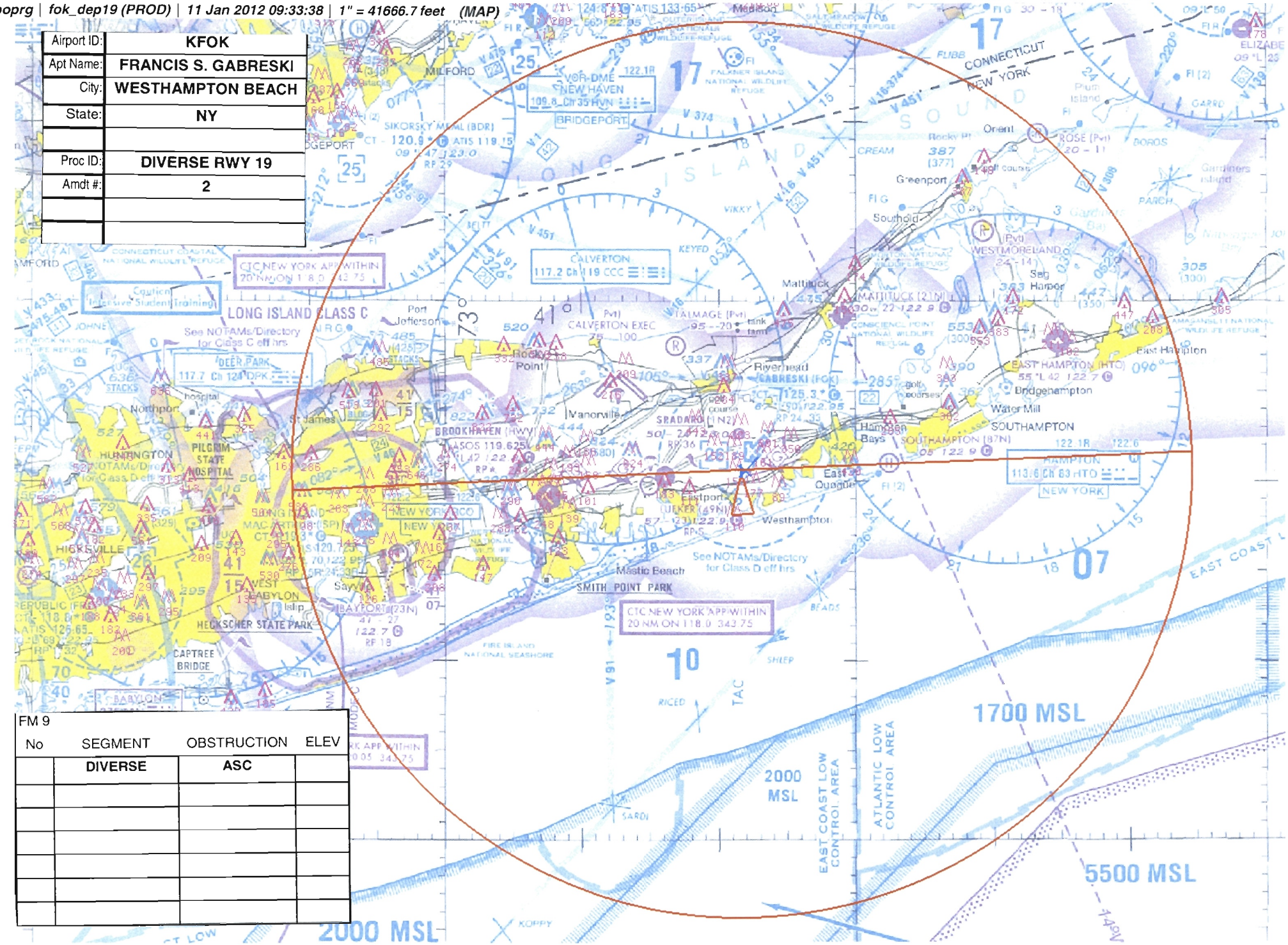

FM 9

No	SEGMENT	OBSTRUCTION	ELEV
	DIVERSE	ASC	

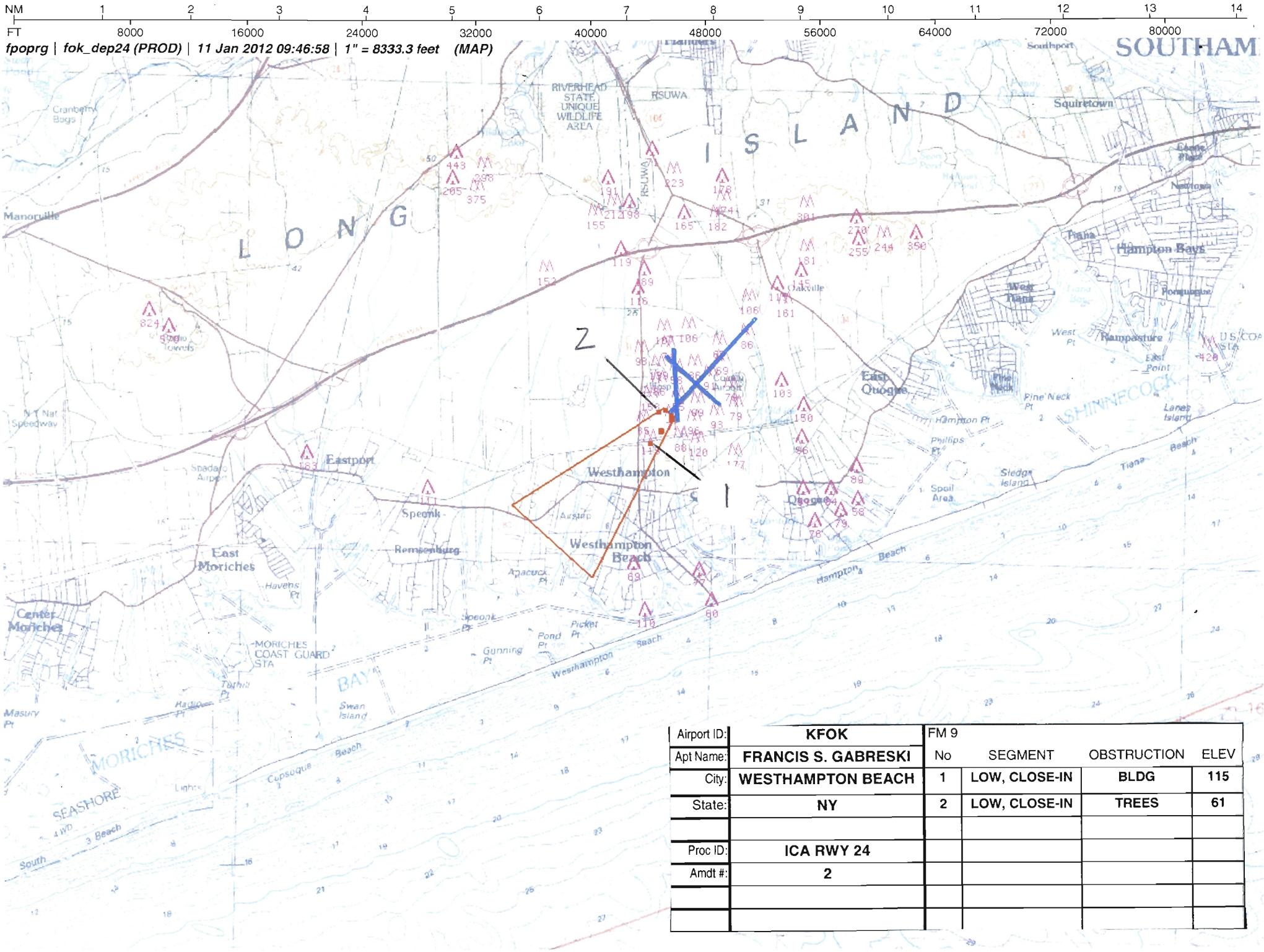

Airport ID:	KFOK	FM 9			
Apt Name:	FRANCIS S. GABRESKI	No	SEGMENT	OBSTRUCTION	ELEV
City:	WESTHAMPTON BEACH	1	LOW, CLOSE-IN	BLDG	115
State:	NY	2	LOW, CLOSE-IN	TREES	61
Proc ID:	ICA RWY 24				
Amdt #:	2				

NM 7 14 21 28 35 42 49 56 63 70

FT 42000 84000 126000 168000 210000 252000 294000 336000 378000 420000

fpoprg | fok_dep24 (PROD) | 11 Jan 2012 09:45:19 | 1" = 41666.7 feet (MAP)

Airport ID:	**KFOK**
Apt Name:	**FRANCIS S. GABRESKI**
City:	**WESTHAMPTON BEACH**
State:	**NY**
Proc ID:	**DIVERSE RWY 24**
Amdt #:	**2**

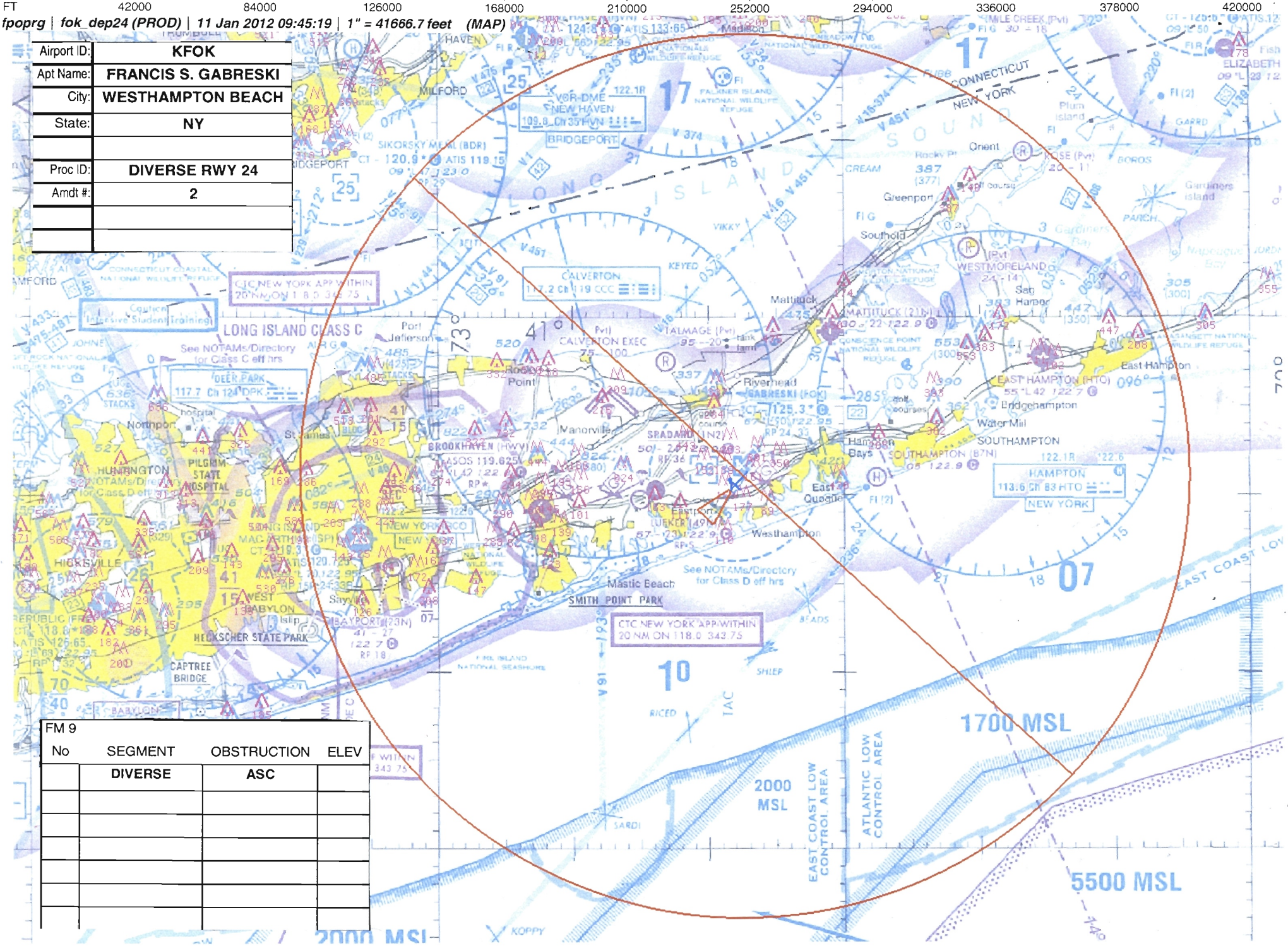

FM 9			
No	SEGMENT	OBSTRUCTION	ELEV
	DIVERSE	**ASC**	

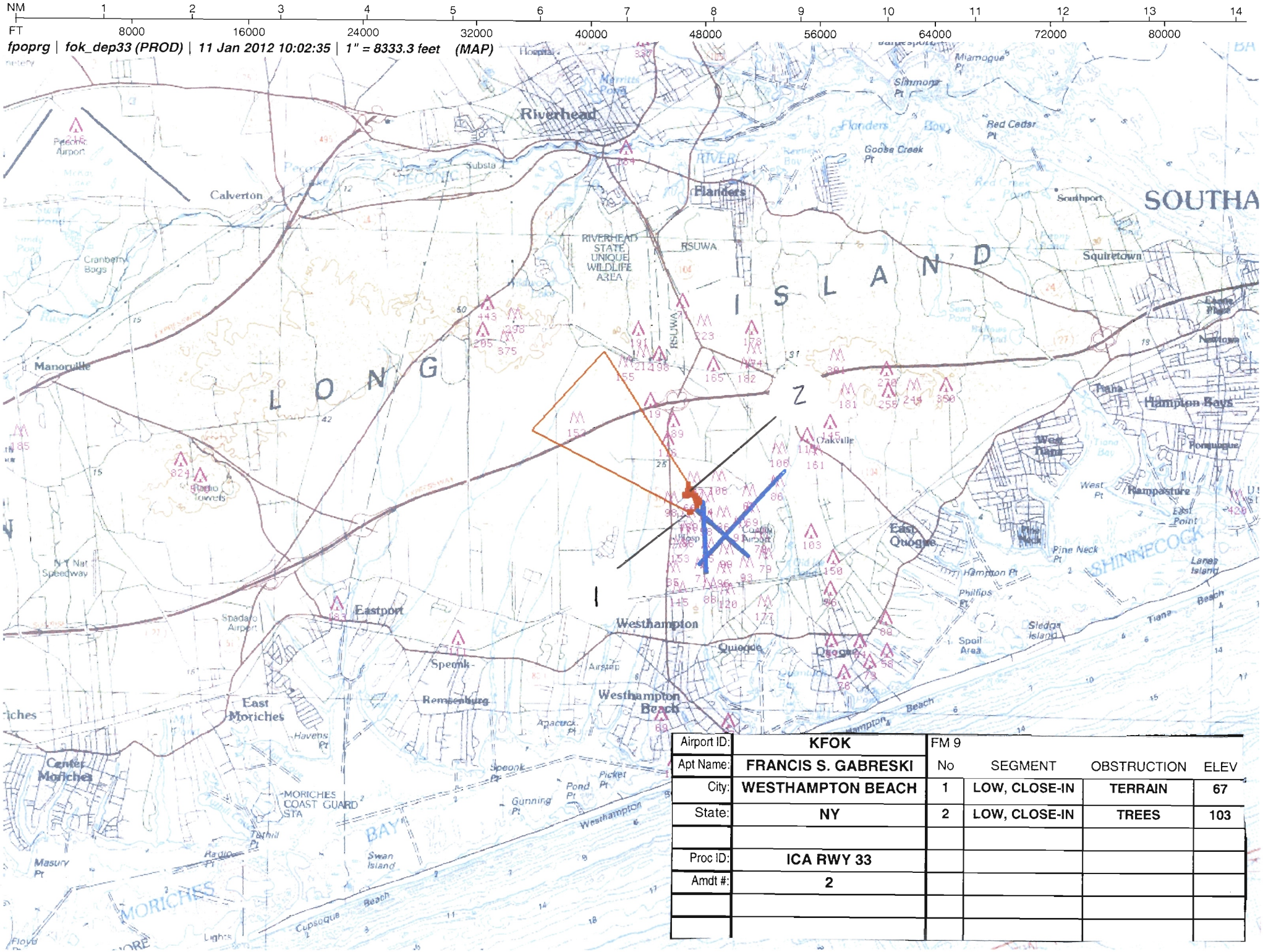

Airport ID:	KFOK	FM 9			
Apt Name:	FRANCIS S. GABRESKI	No	SEGMENT	OBSTRUCTION	ELEV
City:	WESTHAMPTON BEACH	1	LOW, CLOSE-IN	TERRAIN	67
State:	NY	2	LOW, CLOSE-IN	TREES	103
Proc ID:	ICA RWY 33				
Amdt #:	2				

fpoprg | fok_dep33 (PROD) | 11 Jan 2012 10:01:26 | 1" = 41666.7 feet (MAP)

Airport ID:	KFOK
Apt Name:	FRANCIS S. GABRESKI
City:	WESTHAMPTON BEACH
State:	NY
Proc ID:	DIVERSE RWY 33
Amdt #:	2

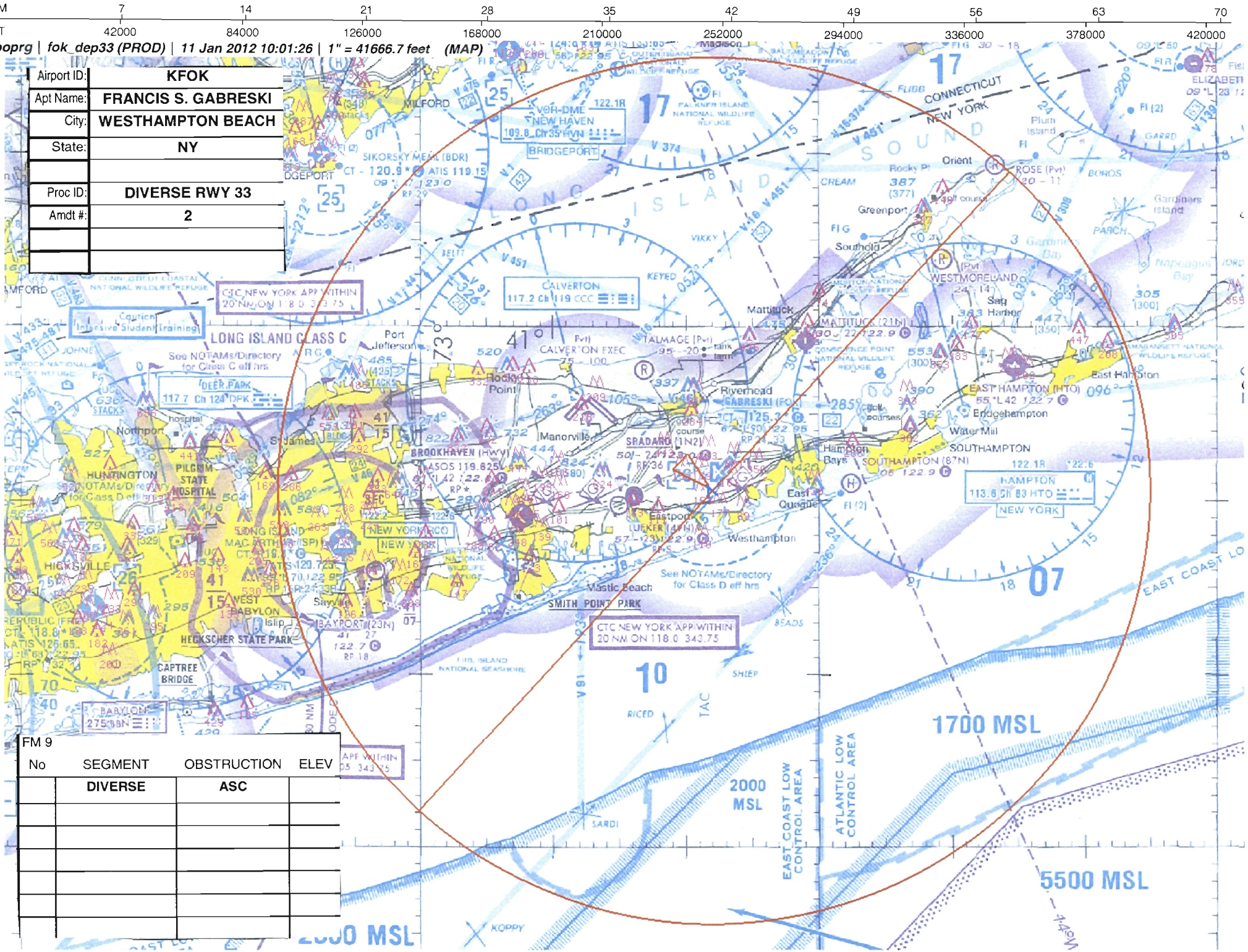

FM 9

No	SEGMENT	OBSTRUCTION	ELEV
	DIVERSE	ASC	