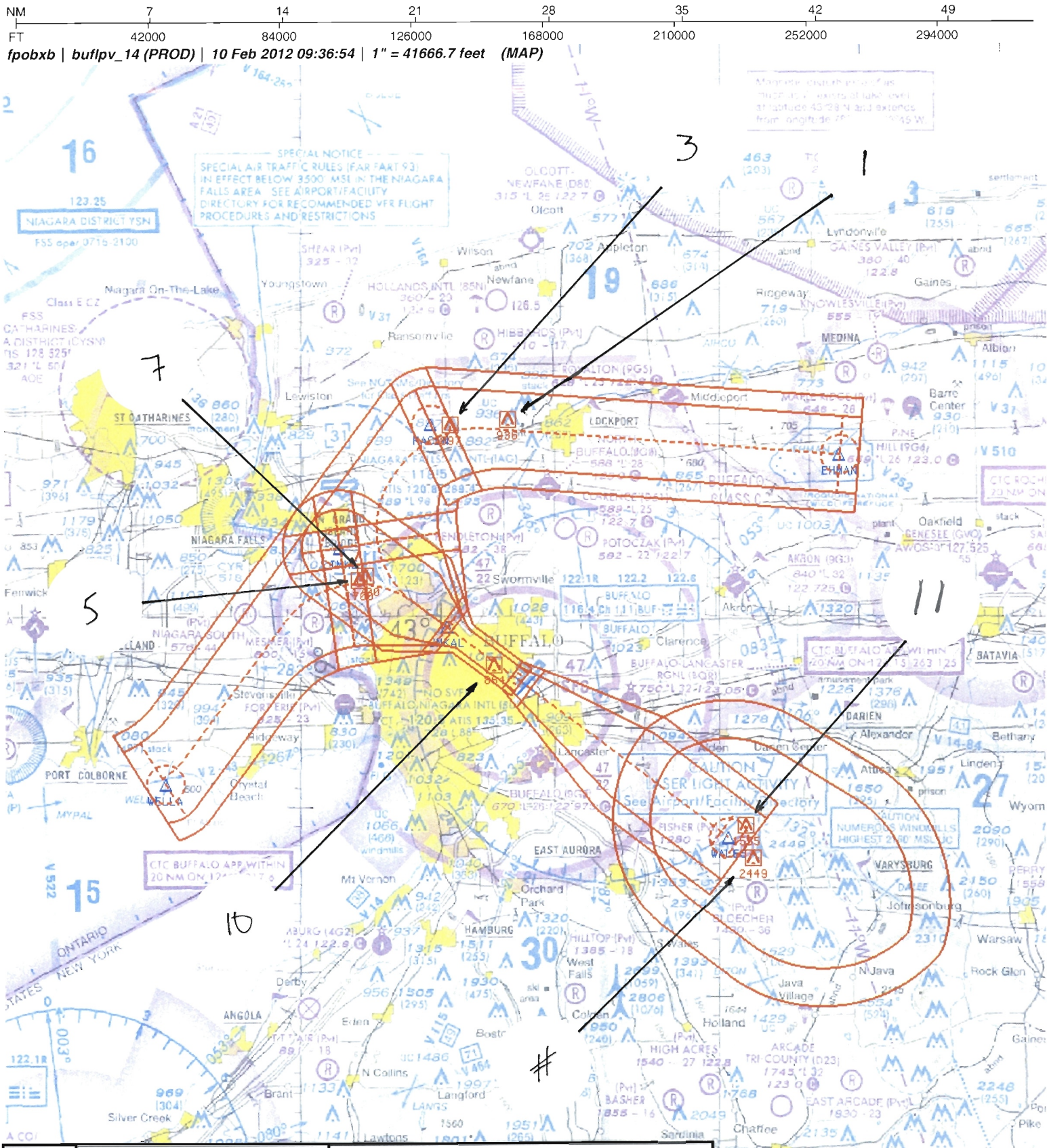

Airport ID:	KBUF				
Apt Name:	BUFFALO NIAGARA INTL	No	SEGMENT	OBSTRUCTION	ELEV
City:	BUFFALO	1	FEEDER	TOWER	936
State:	NEW YORK	3	INITIAL	TOWER	897
Proc ID:	RNAV (GPS)	5	INITIAL	TOWER	1700
Amdt #:	AMDT 1	7	INTERMEDIATE	TOWER	1700
Rwy:	RWY 14	10	FINAL	WTR TWR	864
Scale:	1:500,000	11	MISSED	AAO	1555
		#	HOLDING	TOWER	2449

NM 1 2 3 4 5 6 7 8 9 10

FT 8000 16000 24000 32000 40000 48000 56000 64000

fpobxb | buflpv_14 (PROD) | 10 Feb 2012 09:35:45 | 1" = 8333.3 feet (MAP)

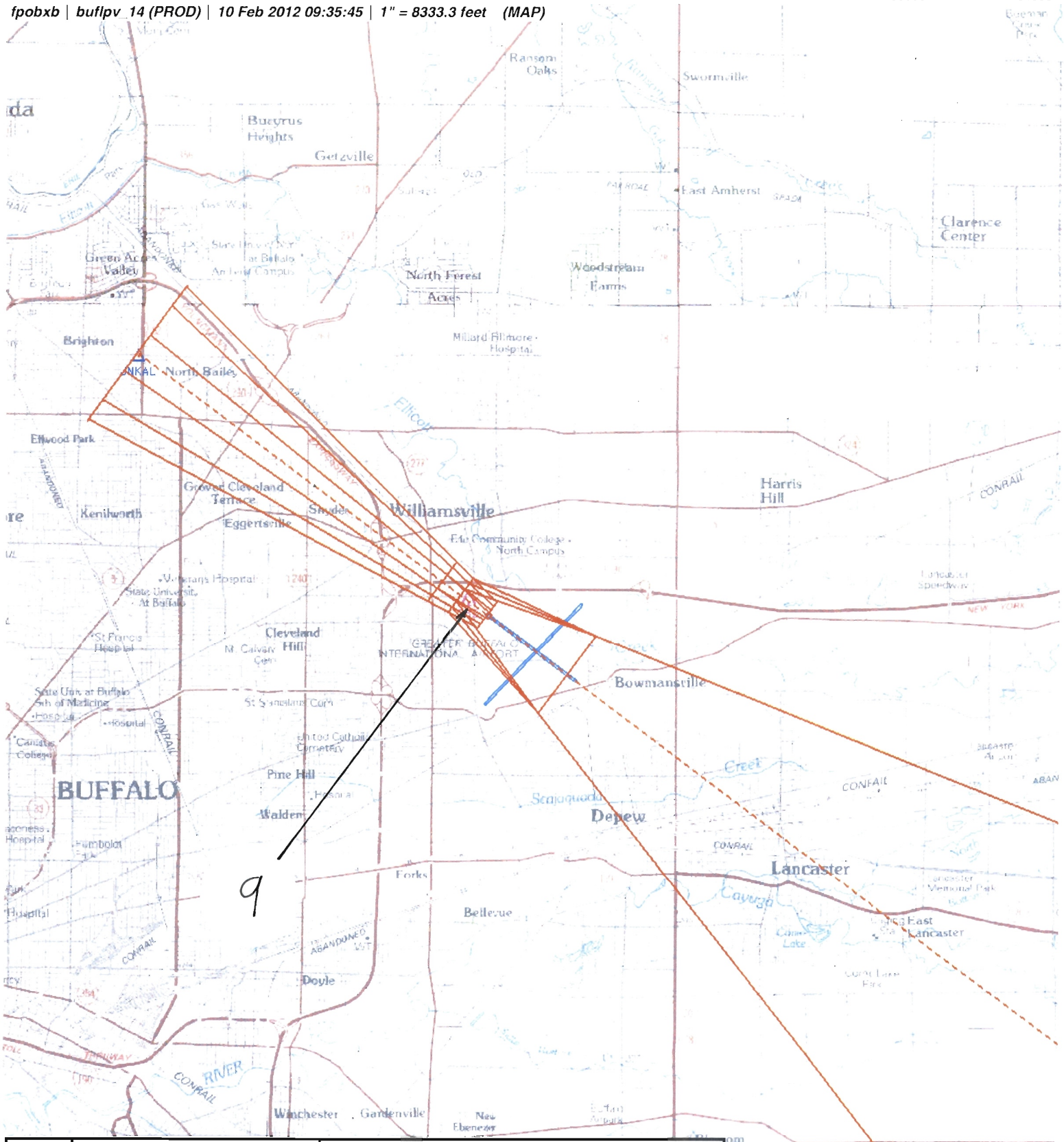

Airport ID:	KBUF				
Apt Name:	BUFFALO NIAGARA INTL	No	SEGMENT	OBSTRUCTION	ELEV
City:	BUFFALO	9	FINAL	TREE	752
State:	NEW YORK				
Proc ID:	RNAV (GPS)				
Amdt #:	AMDT 1				
Rwy:	RWY 14				
Scale:	1:100,000				

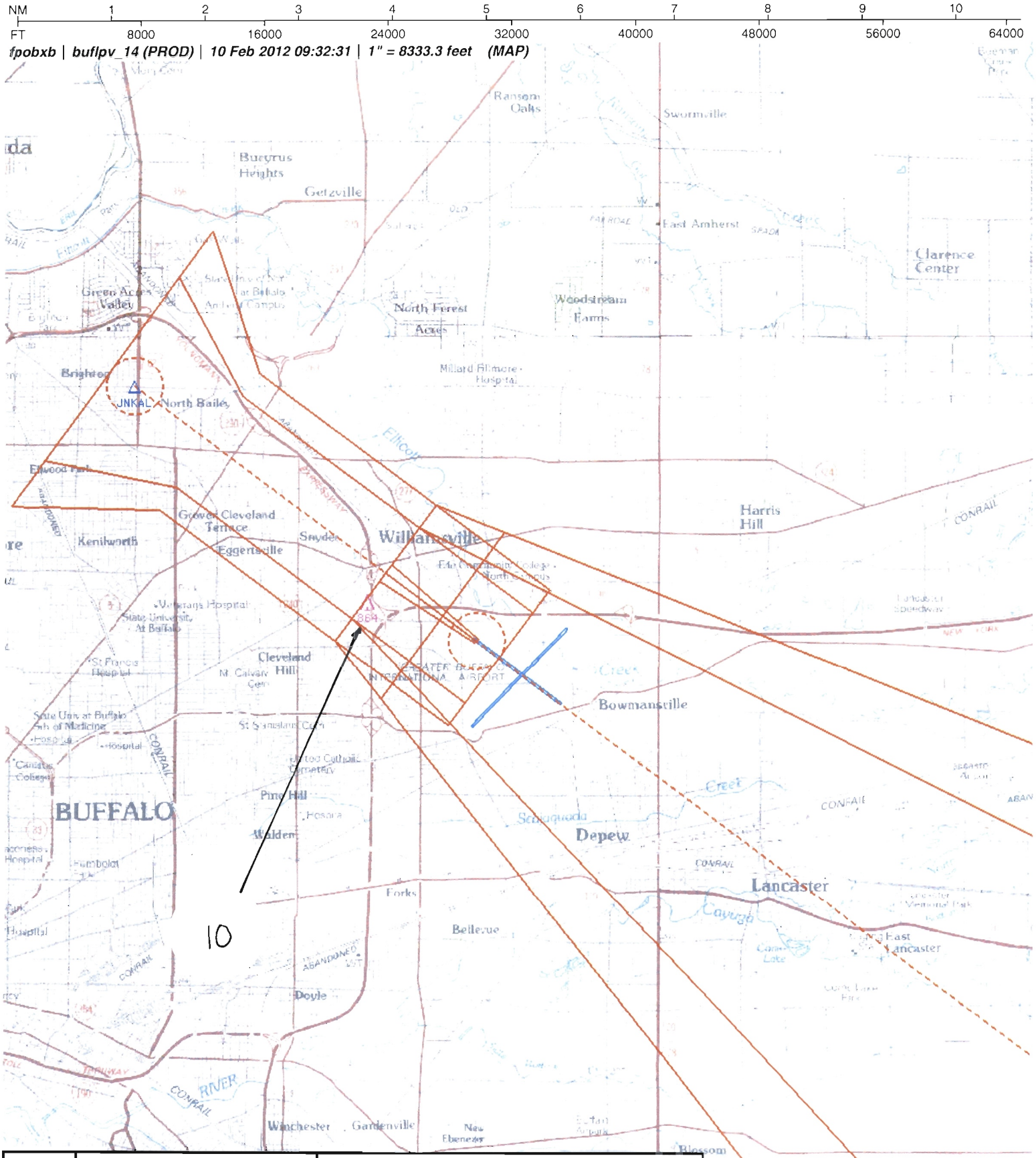

Airport ID:	KBUF				
Apt Name:	BUFFALO NIAGARA INTL	No	SEGMENT	OBSTRUCTION	ELEV
City:	BUFFALO	10	√ FINAL	WTR TWR	864
State:	NEW YORK				
Proc ID:	RNAV (GPS)				
Amdt #:	AMDT 1				
Rwy:	RWY 14				
Scale:	1:100,000				

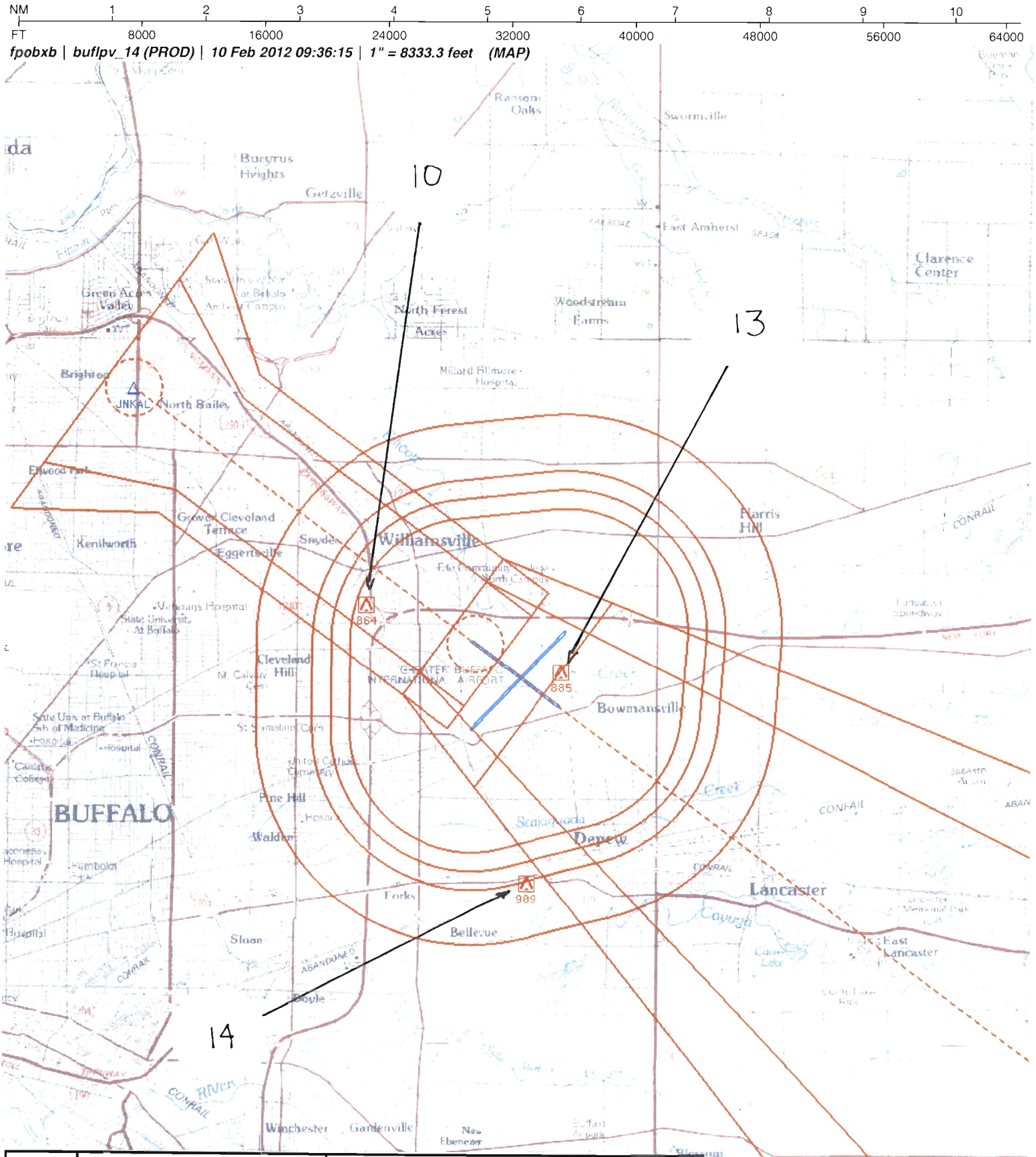

Airport ID:	KBUF	FM 9			
Apt Name:	BUFFALO NIAGARA INTL	No	SEGMENT	OBSTRUCTION	ELEV
City:	BUFFALO	10	FINAL	WTR TWR	864
State:	NEW YORK	13	CAT A/B/C SICLE	ANT	885
Proc ID:	RNAV (GPS)	14	CAT D CIRCLE	TOWER	909
Amdt #:	AMDT 1				
Rwy:	RWY 14				
Scale:	1:100,000				