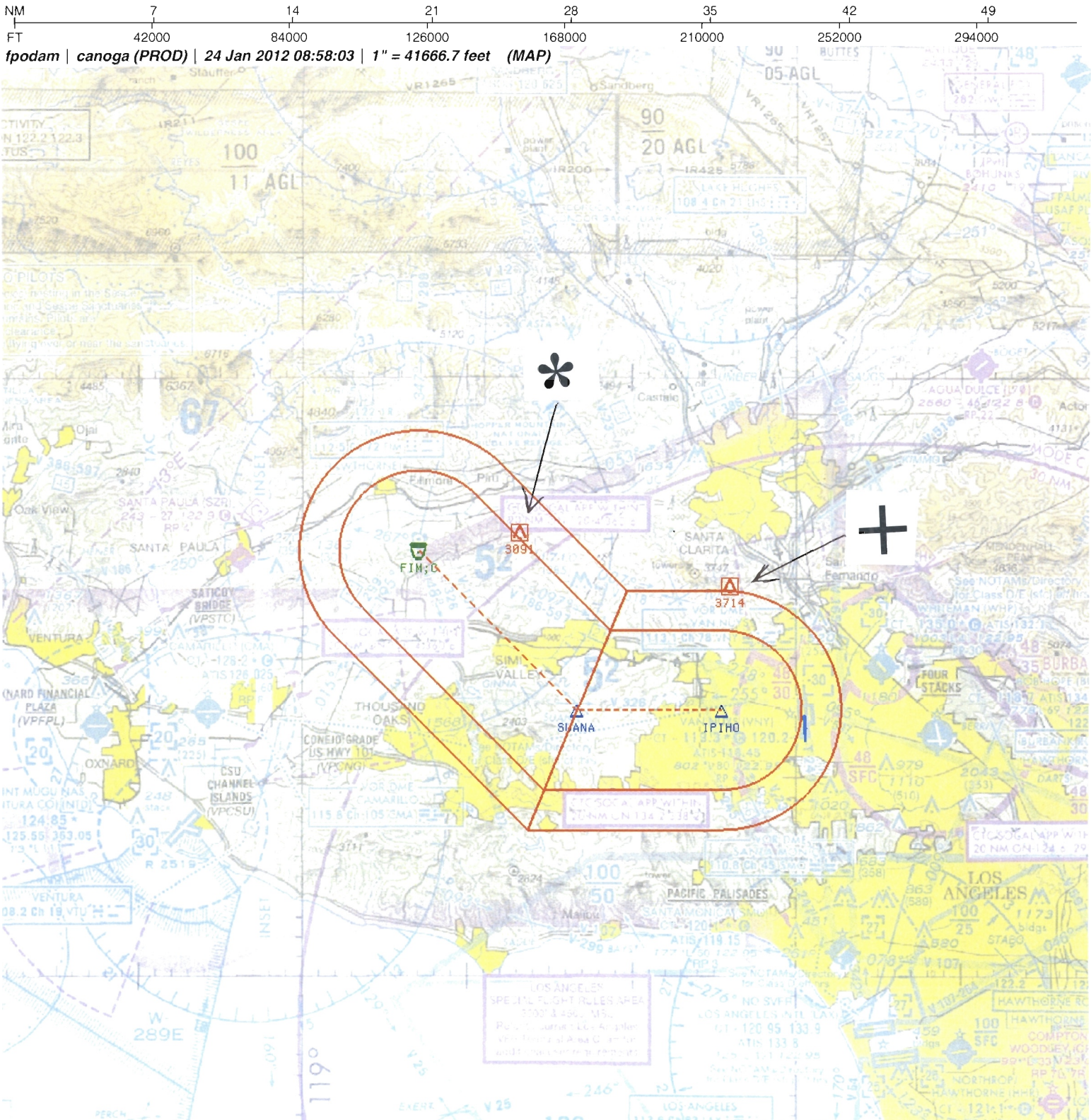

		FM 9			
Airport ID:	KVNY	No	SEGMENT	OBSTRUCTION	ELEV
Apt Name:	VAN NUYS MUNI	*	IPIHO TO SUANA	AAO	3714'
City:	VAN NUYS	+	SUANA TO FILLMORE	AAO	3091'
State:	CA				
Scale:	1:500,000				
Proc ID:	CANOGA ONE – FILLMORE TRANSITION				
Amdt #:	1				

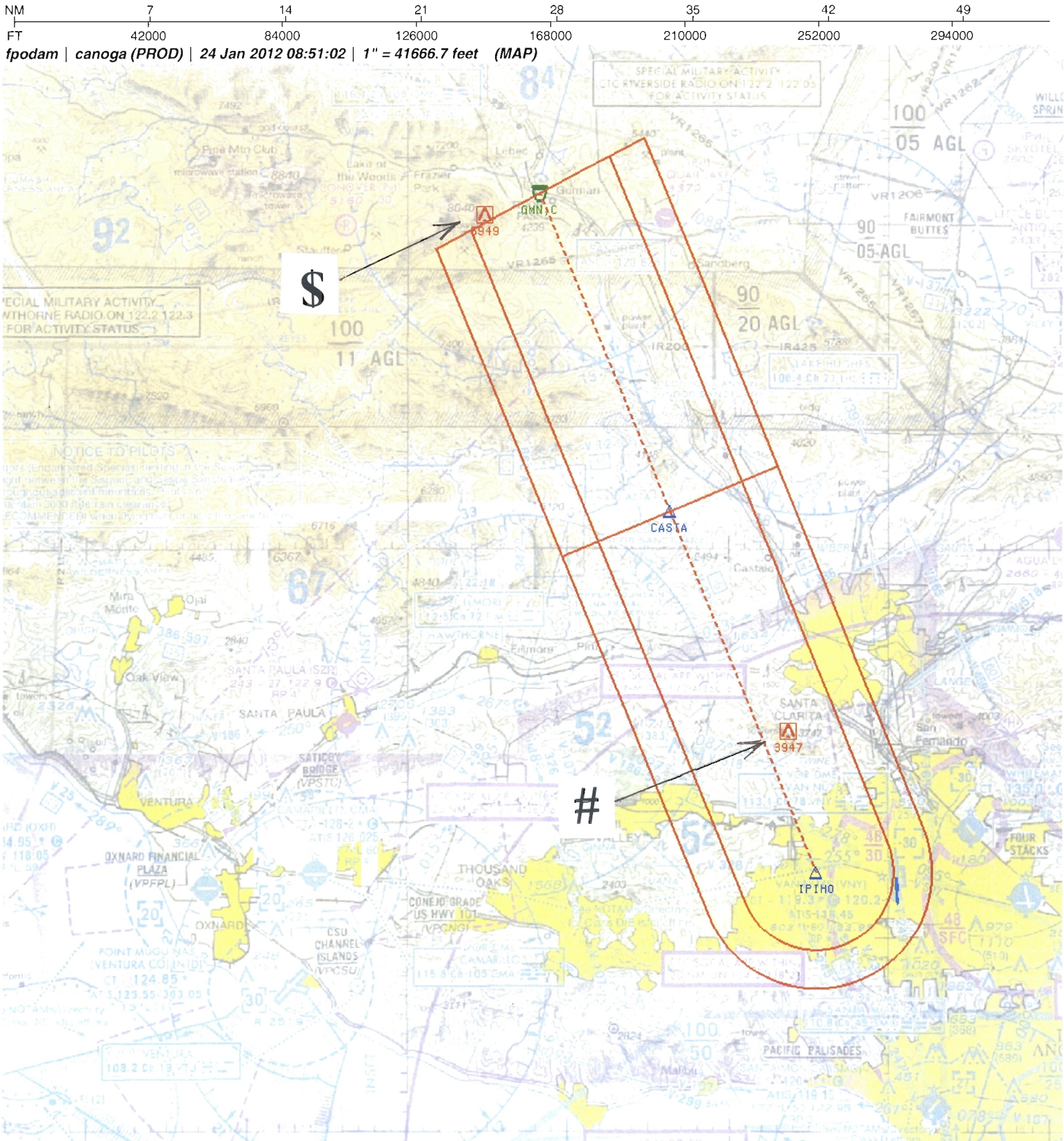

Airport ID:	KVNY
Apt Name:	VAN NUYS MUNI
City:	VAN NUYS
State:	CA
Scale:	1:500,000
Proc ID:	CANOGA ONE – GORMAN TRANSITION
Amdt #:	1

FM 9

No	SEGMENT	OBSTRUCTION	ELEV
#	IPIHO TO CASTA	AAO	3947'
$	CASTA TO GORMAN	AAO	6949'

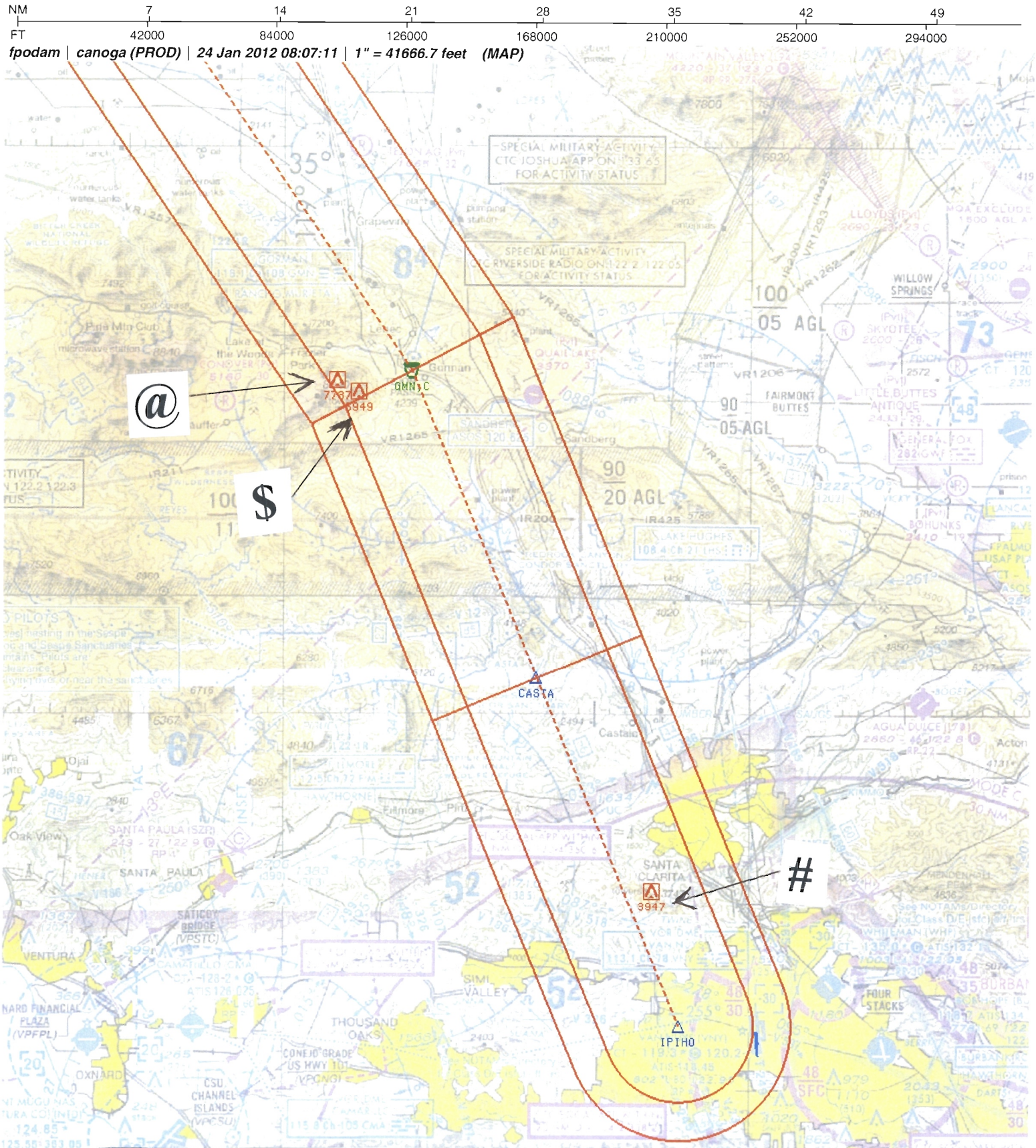

Airport ID:	KVNY
Apt Name:	VAN NUYS MUNI
City:	VAN NUYS
State:	CA
Scale:	1:500,000
Proc ID:	CANOGA ONE – AVENAL TRANSITION
Amdt #:	1
Page 1 of 3	

FM 9

No	SEGMENT	OBSTRUCTION	ELEV
#	IPIHO TO CASTA	AAO	3947'
$	CASTA TO GORMAN	AAO	6949'
@	GORMAN TO COREZ	AAO	7737'

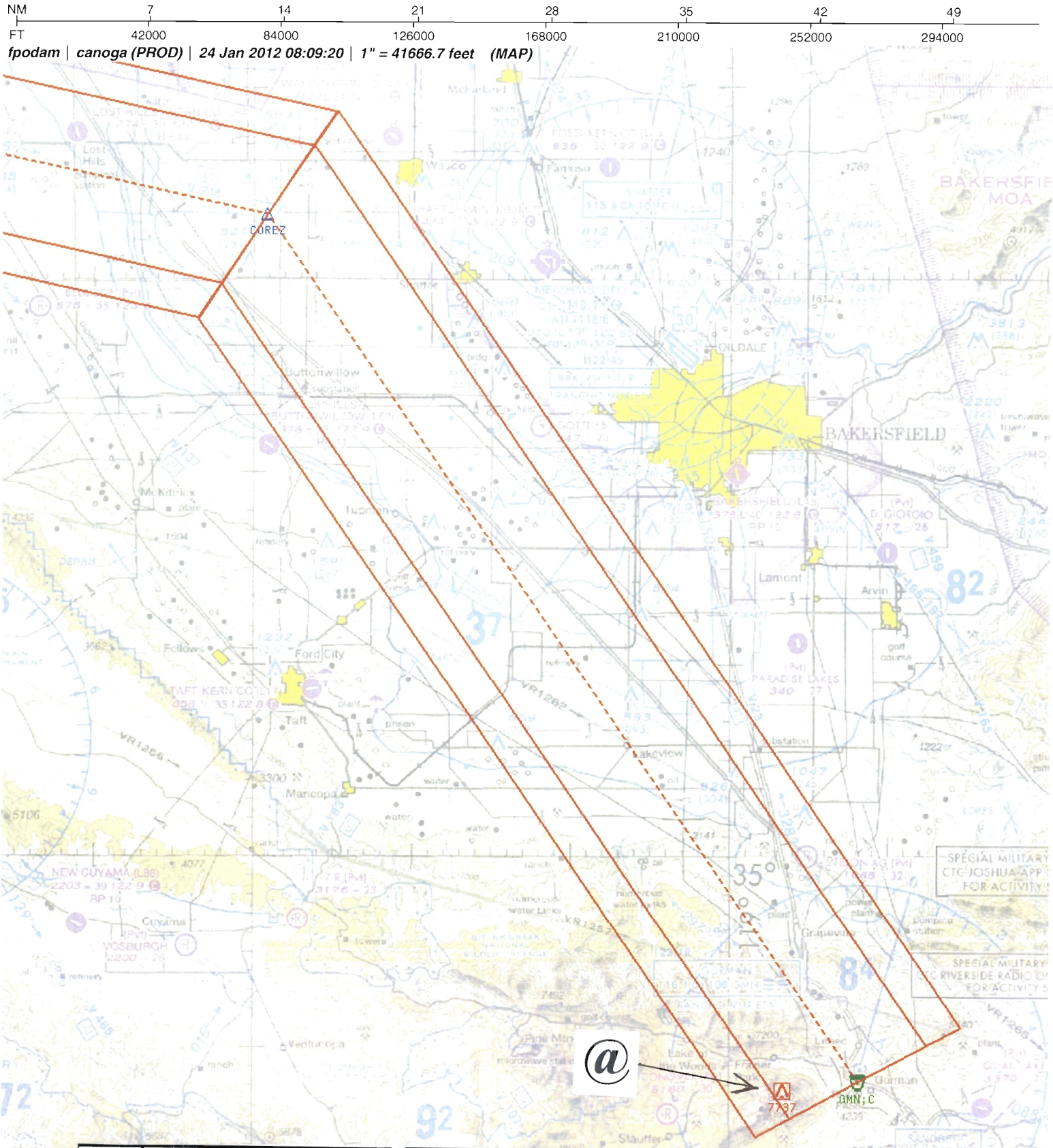

		FM 9			
Airport ID:	KVNY	No	SEGMENT	OBSTRUCTION	ELEV
Apt Name:	VAN NUYS MUNI	@	GORMAN TO COREZ	AAO	7737'
City:	VAN NUYS				
State:	CA				
Scale:	1:500,000				
Proc ID:	CANOGA ONE – AVENAL TRANSITION				
Amdt #:	1				
Page 2 of 3					

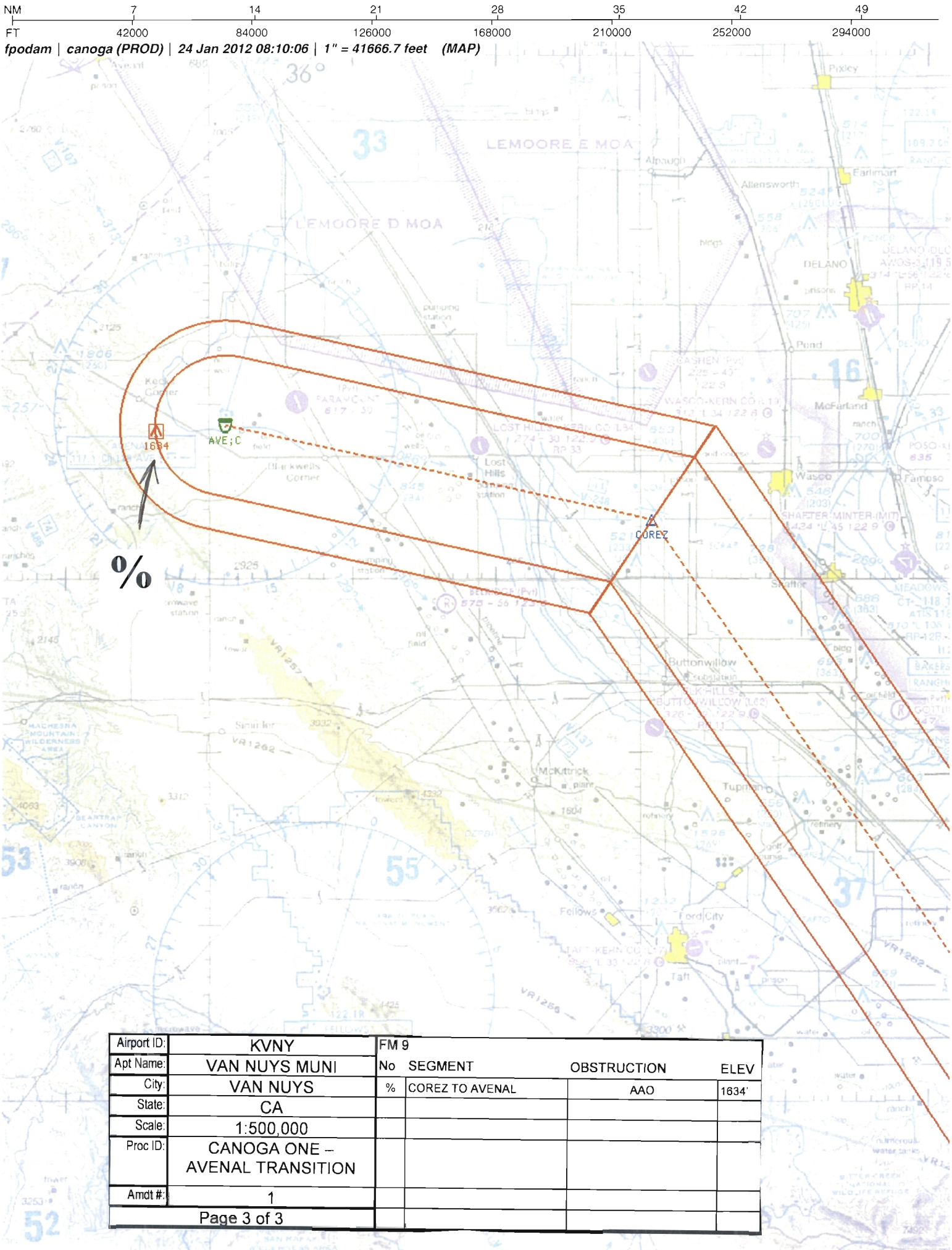

Airport ID:	KVNY	FM 9			
Apt Name:	VAN NUYS MUNI	No	SEGMENT	OBSTRUCTION	ELEV
City:	VAN NUYS	%	COREZ TO AVENAL	AAO	1634'
State:	CA				
Scale:	1:500,000				
Proc ID:	CANOGA ONE – AVENAL TRANSITION				
Amdt #:	1				
Page 3 of 3					

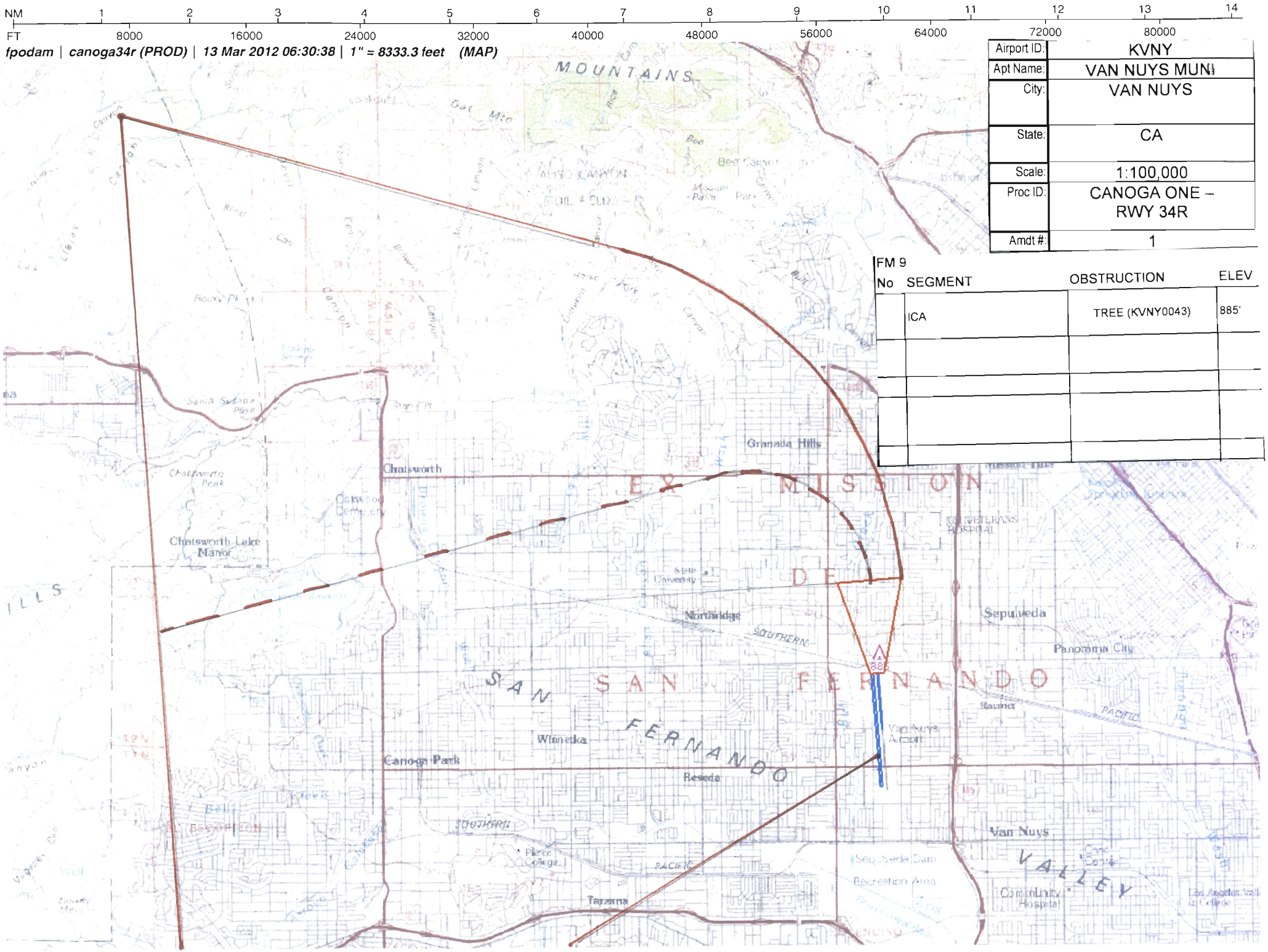
NM 1 2 3 4 5 6 7 8 9 10 11 12 13 14
FT 8000 16000 24000 32000 40000 48000 56000 64000 72000 80000
fpodam | canoga34r (PROD) | 13 Mar 2012 06:30:38 | 1" = 8333.3 feet (MAP)
MOUNTAINS
Granada Hills
Chatsworth
Chatsworth Lake Manor
Northridge
Sepulveda
Panorama City
Winnetka
Canoga Park
Reseda
Van Nuys
Van Nuys Airport
Tarzana
SAN FERNANDO VALLEY
EX MISSION DE
SAN FERNANDO
SOUTHERN PACIFIC
Airport ID: KVNY
Apt Name: VAN NUYS MUNI
City: VAN NUYS
State: CA
Scale: 1:100,000
Proc ID: CANOGA ONE – RWY 34R
Amdt #: 1
FM 9
No SEGMENT OBSTRUCTION ELEV
ICA TREE (KVNY0043) 885'

NM 1 2 3 4 5 6 7 8 9 10 11 12 13 14

FT 8000 16000 24000 32000 40000 48000 56000 64000 72000 80000

fpodam | canoga34l (PROD) | 13 Mar 2012 06:48:58 | 1" = 8333.3 feet (MAP)

Airport ID:	KVNY	FM 9			
Apt Name:	VAN NUYS MUNI	No	SEGMENT	OBSTRUCTION	ELEV
City:	VAN NUYS		ICA	TREE (KVNY0043)	885'
State:	CA				
Scale:	1:100,000				
Proc ID:	CANOGA ONE – RWY 34L				
Amdt #:	1				

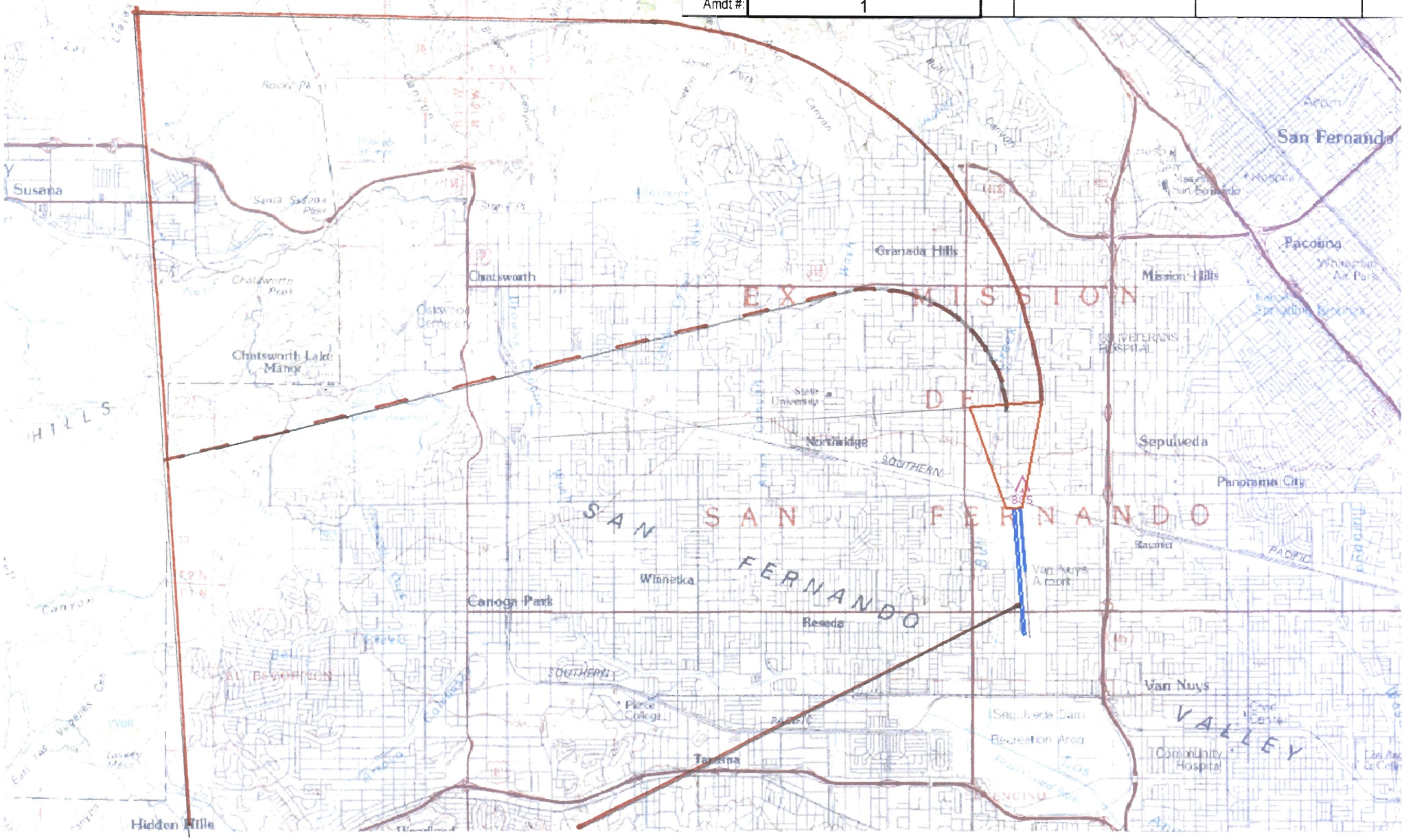

NM 1 2 3 4 5 6 7 8 9 10 11 12 13 14

FT 8000 16000 24000 32000 40000 48000 56000 64000 72000 80000

fpodam | canoga16r (PROD) | 13 Mar 2012 07:01:08 | 1" = 8333.3 feet (MAP)

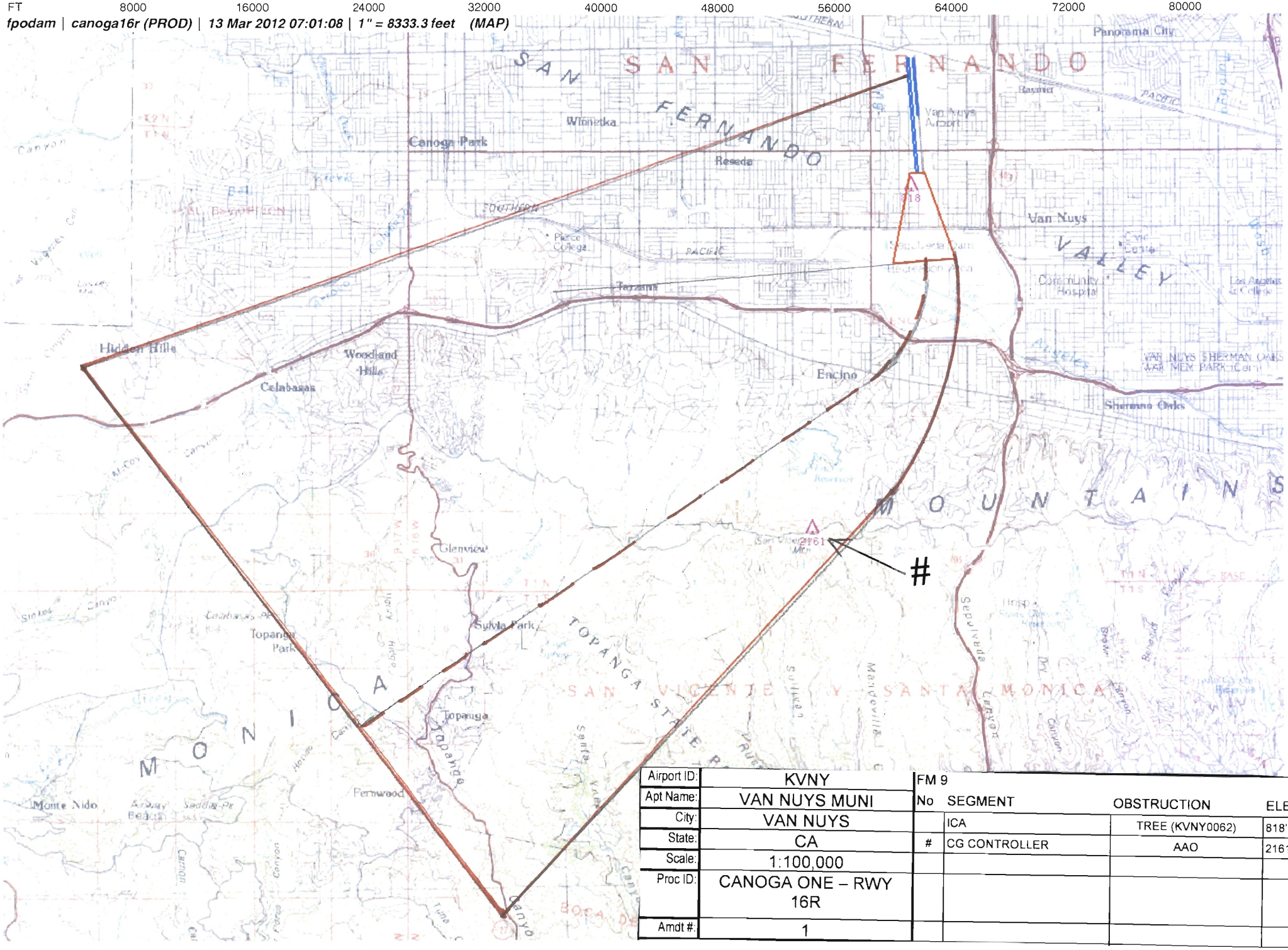

Airport ID:	KVNY
Apt Name:	VAN NUYS MUNI
City:	VAN NUYS
State:	CA
Scale:	1:100,000
Proc ID:	CANOGA ONE – RWY 16R
Amdt #:	1

FM 9

No	SEGMENT	OBSTRUCTION	ELEV
	ICA	TREE (KVNY0062)	818'
#	CG CONTROLLER	AAO	2161'

NM 1 2 3 4 5 6 7 8 9 10 11 12 13 14

FT 8000 16000 24000 32000 40000 48000 56000 64000 72000 80000

fpodam | canoga16l (PROD) | 13 Mar 2012 07:12:33 | 1" = 8333.3 feet (MAP)

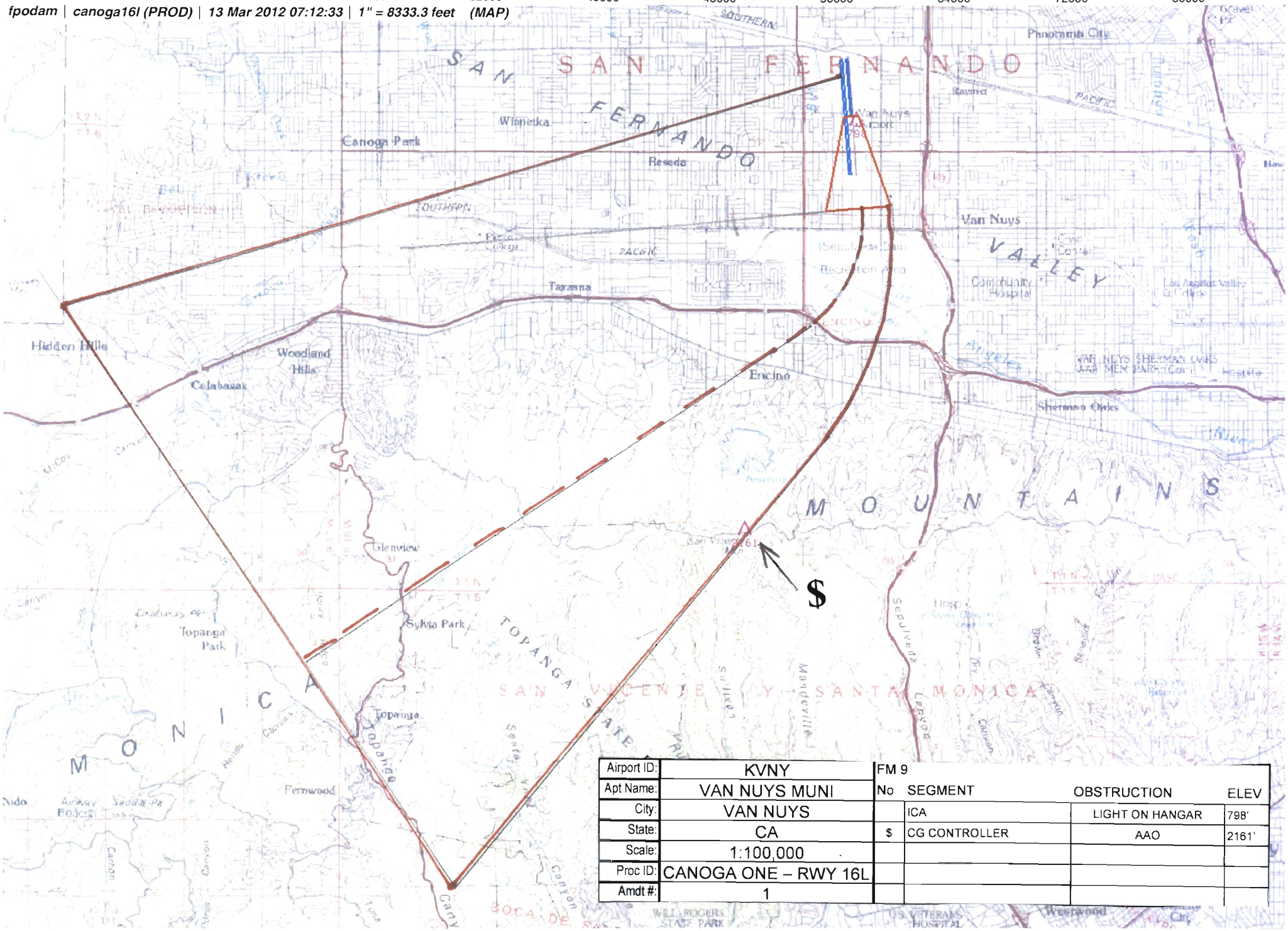

		FM 9			
Airport ID:	KVNY	No	SEGMENT	OBSTRUCTION	ELEV
Apt Name:	VAN NUYS MUNI		ICA	LIGHT ON HANGAR	798'
City:	VAN NUYS	$	CG CONTROLLER	AAO	2161'
State:	CA				
Scale:	1:100,000				
Proc ID:	CANOGA ONE – RWY 16L				
Amdt #:	1				