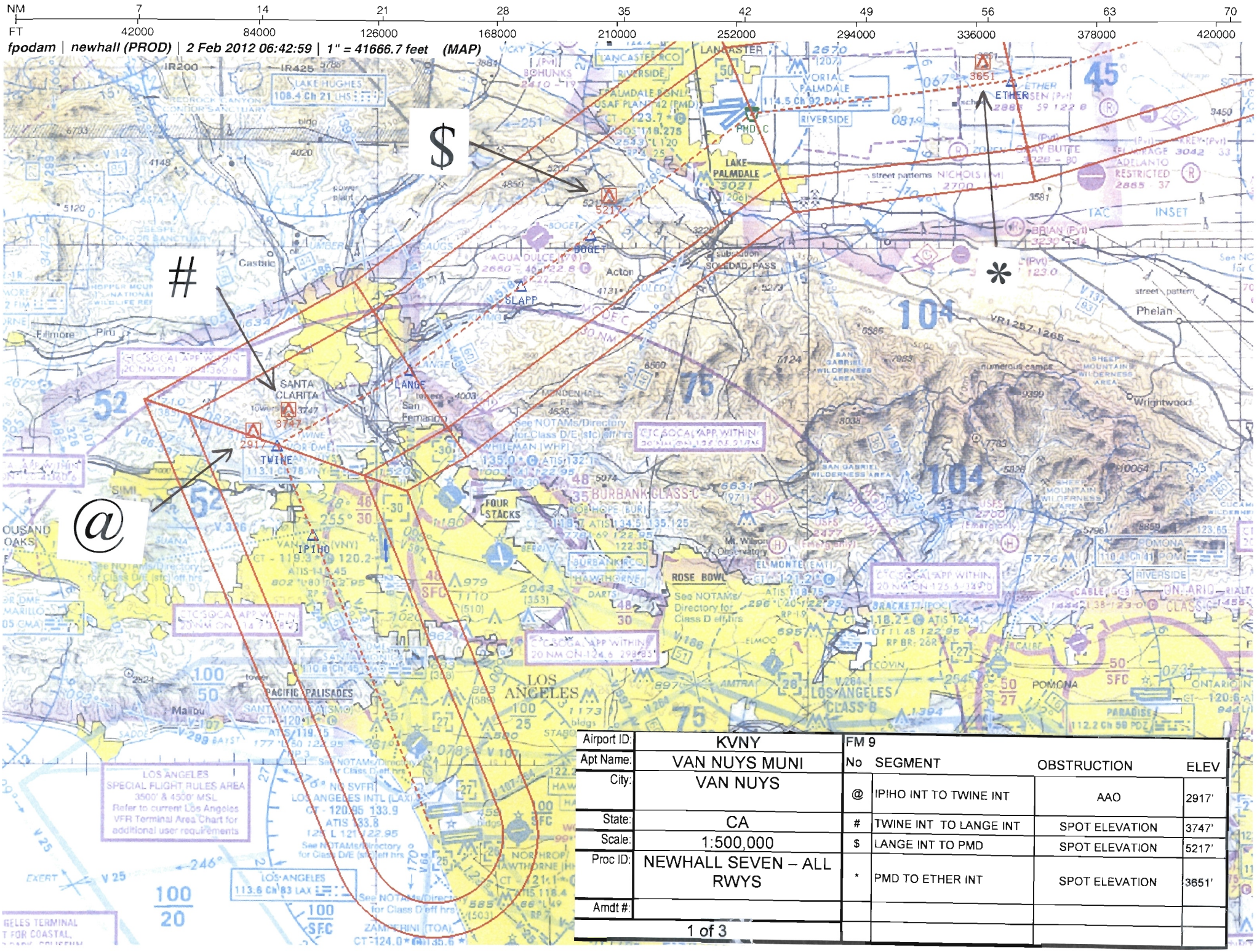

Airport ID:	KVNY
Apt Name:	VAN NUYS MUNI
City:	VAN NUYS
State:	CA
Scale:	1:500,000
Proc ID:	NEWHALL SEVEN – ALL RWYS
Amdt #:	

FM 9

No	SEGMENT	OBSTRUCTION	ELEV
@	IPIHO INT TO TWINE INT	AAO	2917'
#	TWINE INT TO LANGE INT	SPOT ELEVATION	3747'
$	LANGE INT TO PMD	SPOT ELEVATION	5217'
*	PMD TO ETHER INT	SPOT ELEVATION	3651'

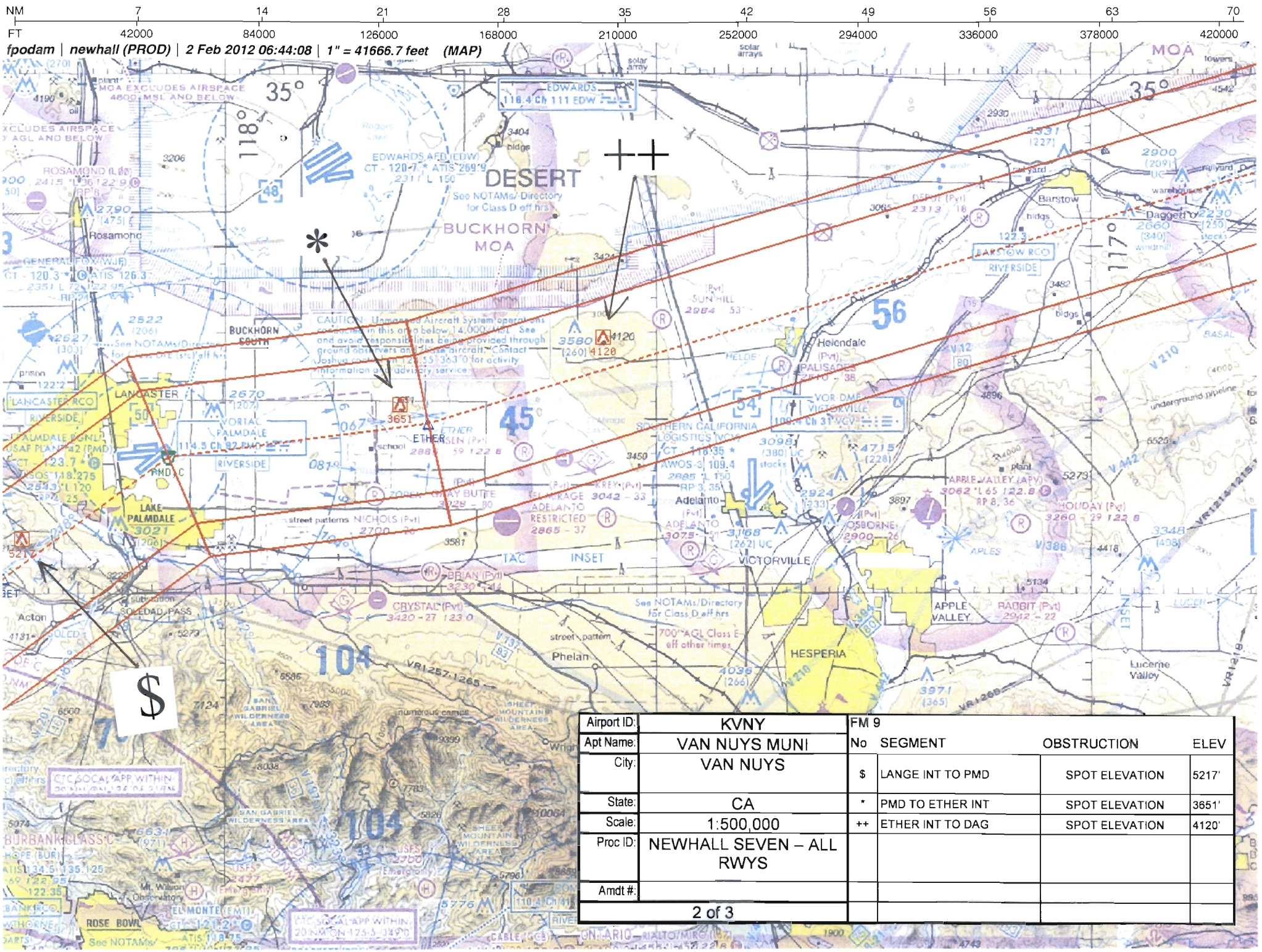

Airport ID:	KVNY
Apt Name:	VAN NUYS MUNI
City:	VAN NUYS
State:	CA
Scale:	1:500,000
Proc ID:	NEWHALL SEVEN – ALL RWYS
Amdt #:	

FM 9

No	SEGMENT	OBSTRUCTION	ELEV
$	LANGE INT TO PMD	SPOT ELEVATION	5217'
*	PMD TO ETHER INT	SPOT ELEVATION	3651'
++	ETHER INT TO DAG	SPOT ELEVATION	4120'

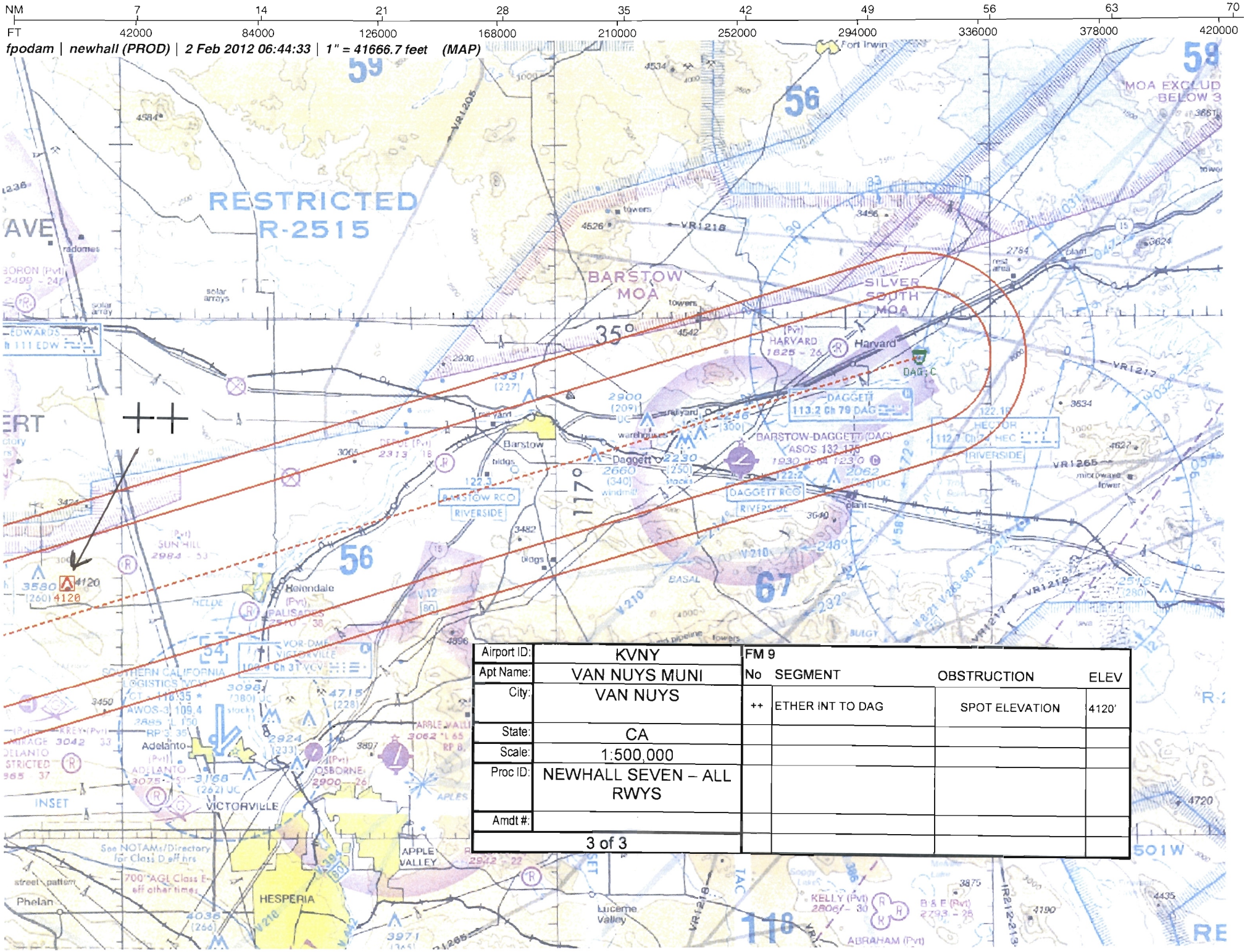

Airport ID:	KVNY
Apt Name:	VAN NUYS MUNI
City:	VAN NUYS
State:	CA
Scale:	1:500,000
Proc ID:	NEWHALL SEVEN – ALL RWYS
Amdt #:	

3 of 4

FM 9

No	SEGMENT	OBSTRUCTION	ELEV
++	ETHER INT TO DAG	SPOT ELEVATION	4120'

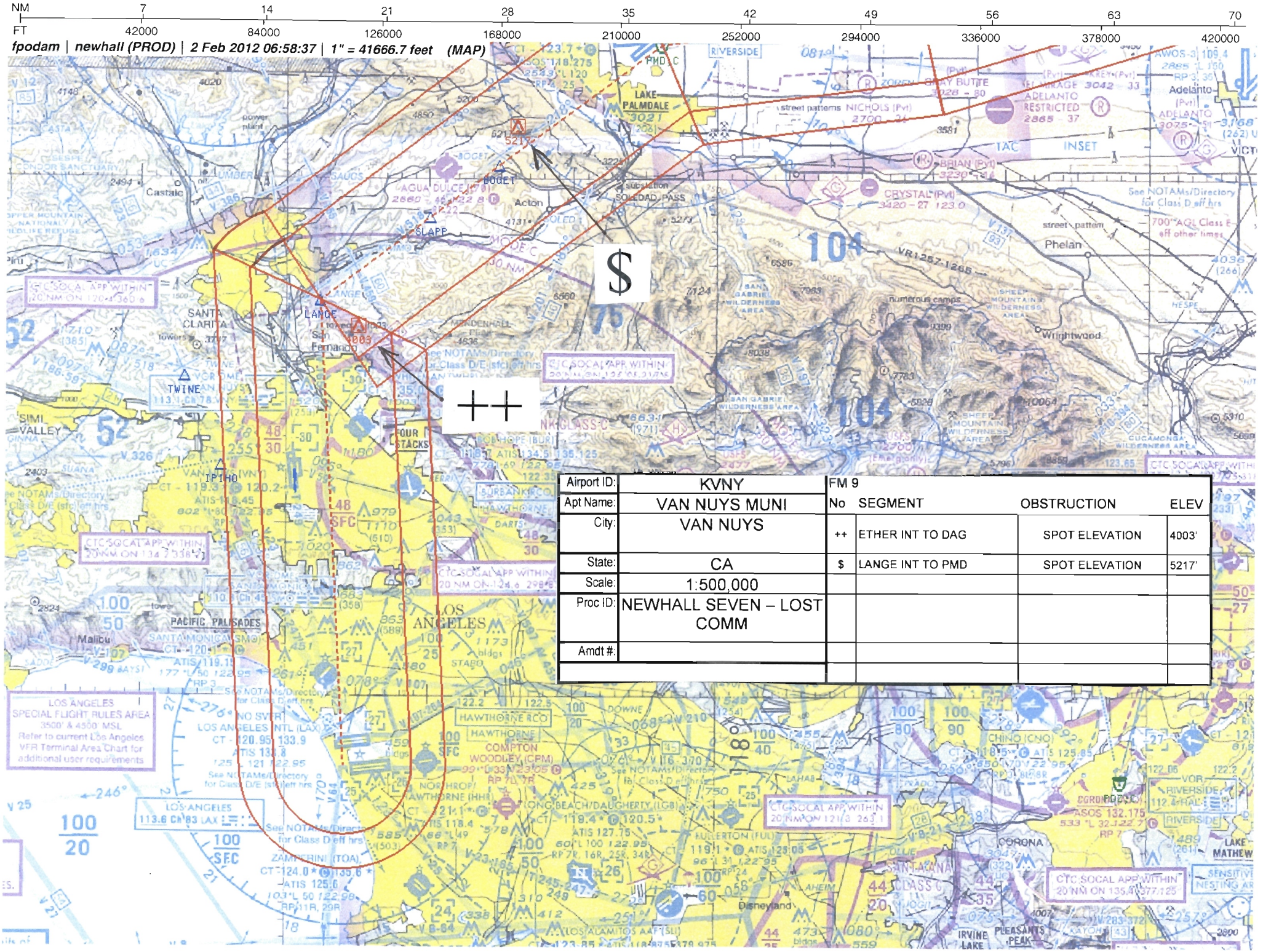
NM 7 14 21 28 35 42 49 56 63 70
FT 42000 84000 126000 168000 210000 252000 294000 336000 378000 420000
fpodam | newhall (PROD) | 2 Feb 2012 06:58:37 | 1" = 41666.7 feet (MAP)
$
++
Airport ID: KVNY
Apt Name: VAN NUYS MUNI
City: VAN NUYS
State: CA
Scale: 1:500,000
Proc ID: NEWHALL SEVEN – LOST COMM
Amdt #:
FM 9
No SEGMENT OBSTRUCTION ELEV
++ ETHER INT TO DAG SPOT ELEVATION 4003'
$ LANGE INT TO PMD SPOT ELEVATION 5217'

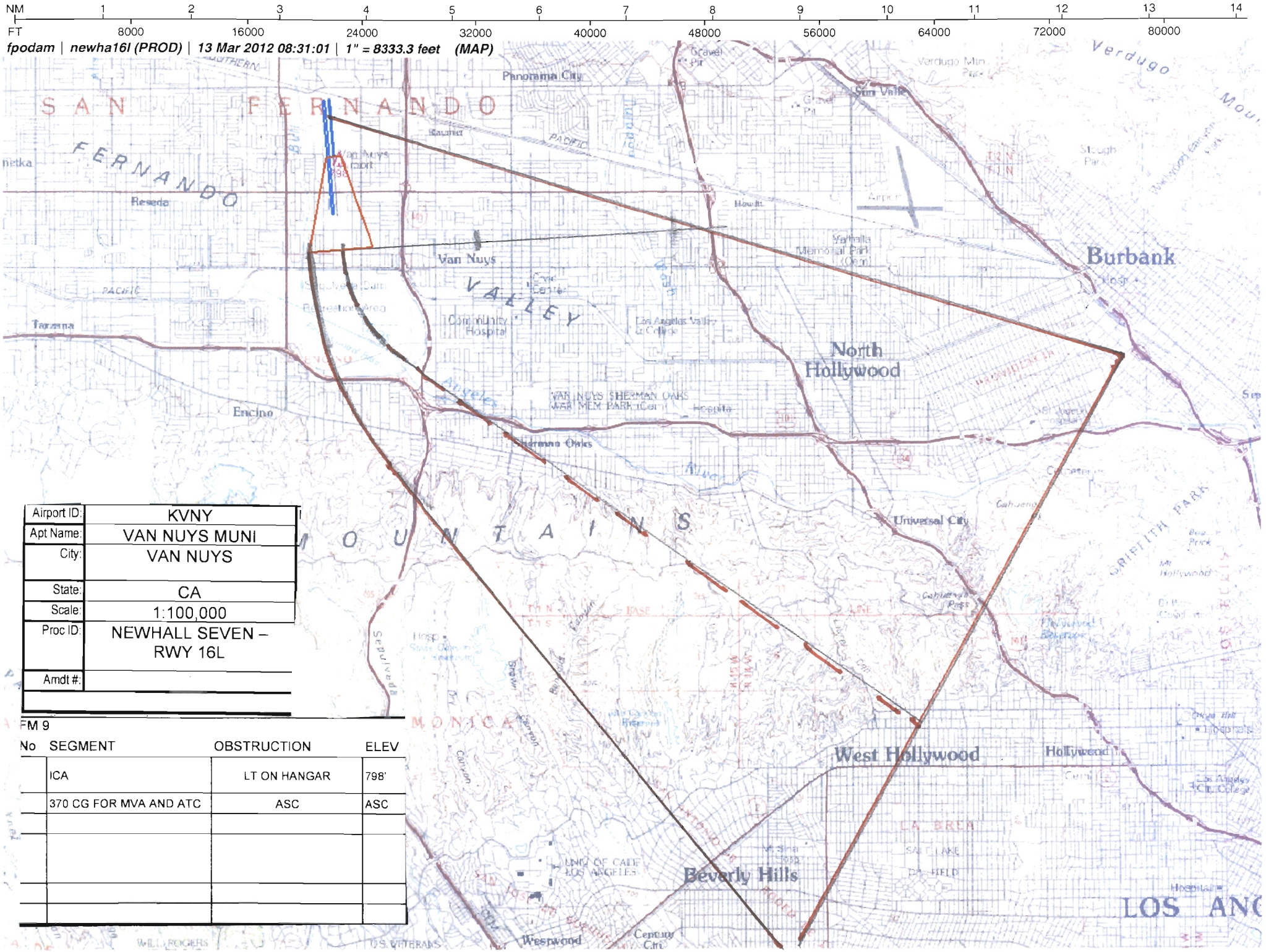

Airport ID:	KVNY
Apt Name:	VAN NUYS MUNI
City:	VAN NUYS
State:	CA
Scale:	1:100,000
Proc ID:	NEWHALL SEVEN – RWY 16L
Amdt #:	

FM 9

No	SEGMENT	OBSTRUCTION	ELEV
	ICA	LT ON HANGAR	798'
	370 CG FOR MVA AND ATC	ASC	ASC

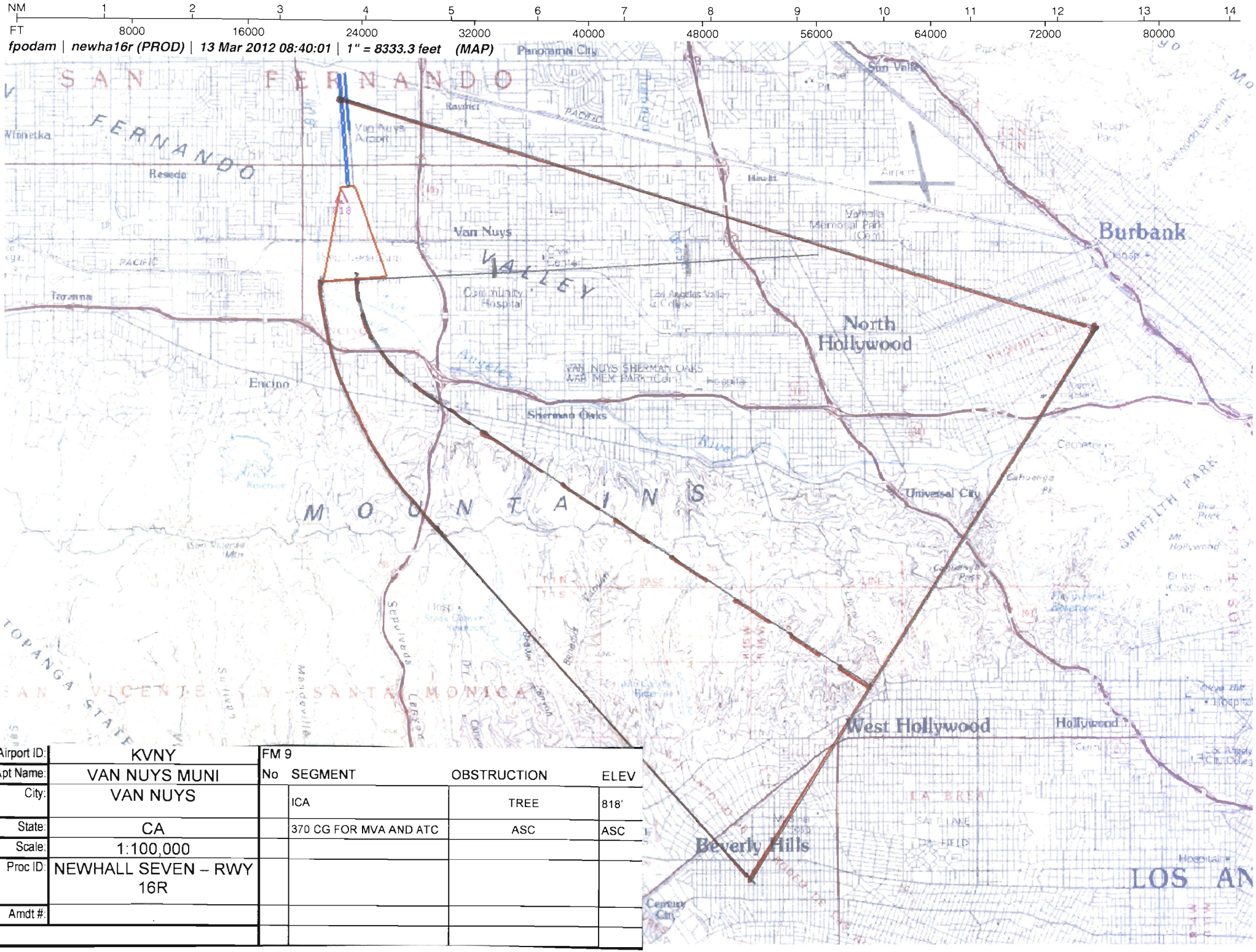

Airport ID:	KVNY
Apt Name:	VAN NUYS MUNI
City:	VAN NUYS
State:	CA
Scale:	1:100,000
Proc ID:	NEWHALL SEVEN – RWY 16R
Amdt #:	

FM 9

No	SEGMENT	OBSTRUCTION	ELEV
	ICA	TREE	818'
	370 CG FOR MVA AND ATC	ASC	ASC

NM 1 2 3 4 5 6 7 8 9 10 11 12 13 14

FT 8000 16000 24000 32000 40000 48000 56000 64000 72000 80000

fpodam | newha34l (PROD) | 13 Mar 2012 08:56:06 | 1" = 8333.3 feet (MAP)

Airport ID:	KVNY
Apt Name:	VAN NUYS MUNI
City:	VAN NUYS
State:	CA
Scale:	1:100,000
Proc ID:	NEWHALL SEVEN – RWY 34L
Amdt #:	

FM 9

No	SEGMENT	OBSTRUCTION	ELEV
	ICA	TREE	885'
	370 CG FOR MVA AND ATC	ASC	ASC

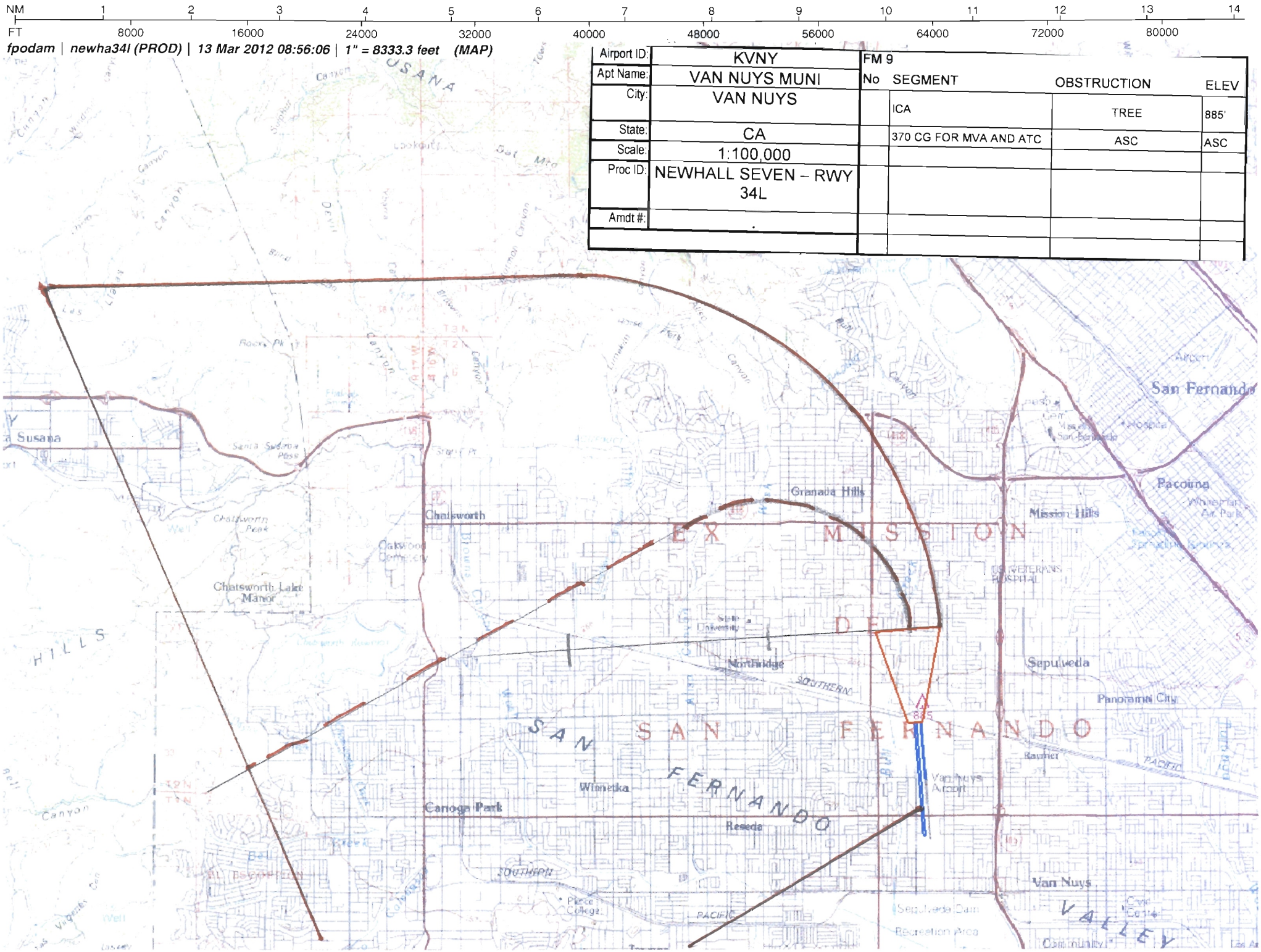

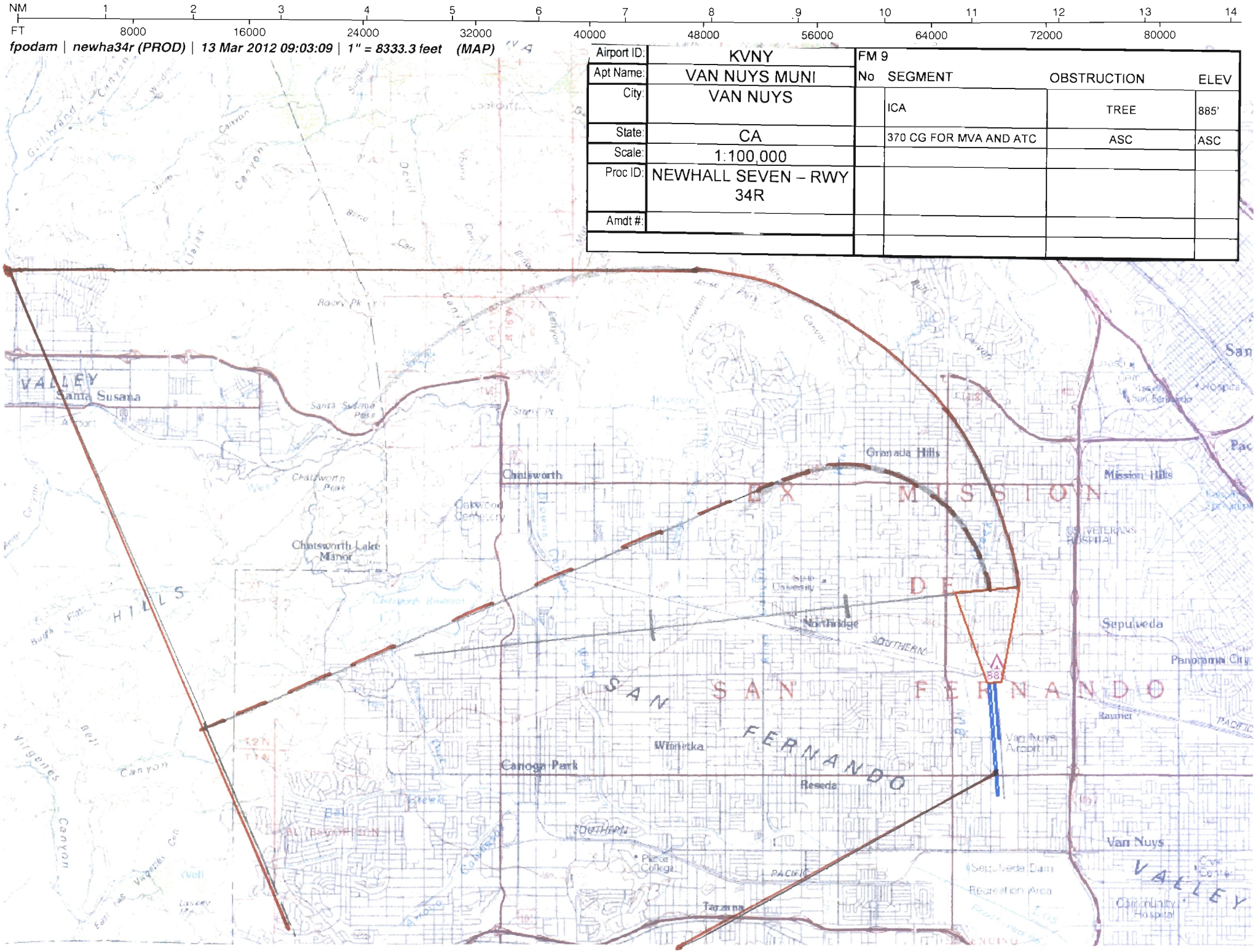
NM 1 2 3 4 5 6 7 8 9 10 11 12 13 14
FT 8000 16000 24000 32000 40000 48000 56000 64000 72000 80000
fpodam | newha34r (PROD) | 13 Mar 2012 09:03:09 | 1" = 8333.3 feet (MAP)
Airport ID: KVNY
Apt Name: VAN NUYS MUNI
City: VAN NUYS
State: CA
Scale: 1:100,000
Proc ID: NEWHALL SEVEN – RWY 34R
Amdt #:
FM 9
No SEGMENT OBSTRUCTION ELEV
ICA TREE 885'
370 CG FOR MVA AND ATC ASC ASC
Santa Susana
Chatsworth
Granada Hills
Mission Hills
Chatsworth Lake Manor
Oakwood Cemetery
Northridge
Sepulveda
Panorama City
Winnetka
Canoga Park
Reseda
Van Nuys Airport
Van Nuys
Tarzana
Sepulveda Dam
Recreation Area
Community Hospital
Pierce College
SAN FERNANDO VALLEY
EX MISSION DE SAN FERNANDO
HILLS
SOUTHERN PACIFIC

NM 16 32 48 64 80 96 112 128 144 160

FT 100000 200000 300000 400000 500000 600000 700000 800000 900000 1000000

fpodam | newhall (PROD) | 30 Jan 2012 12:20:47 | 1" = 100000.0 feet (MAP)
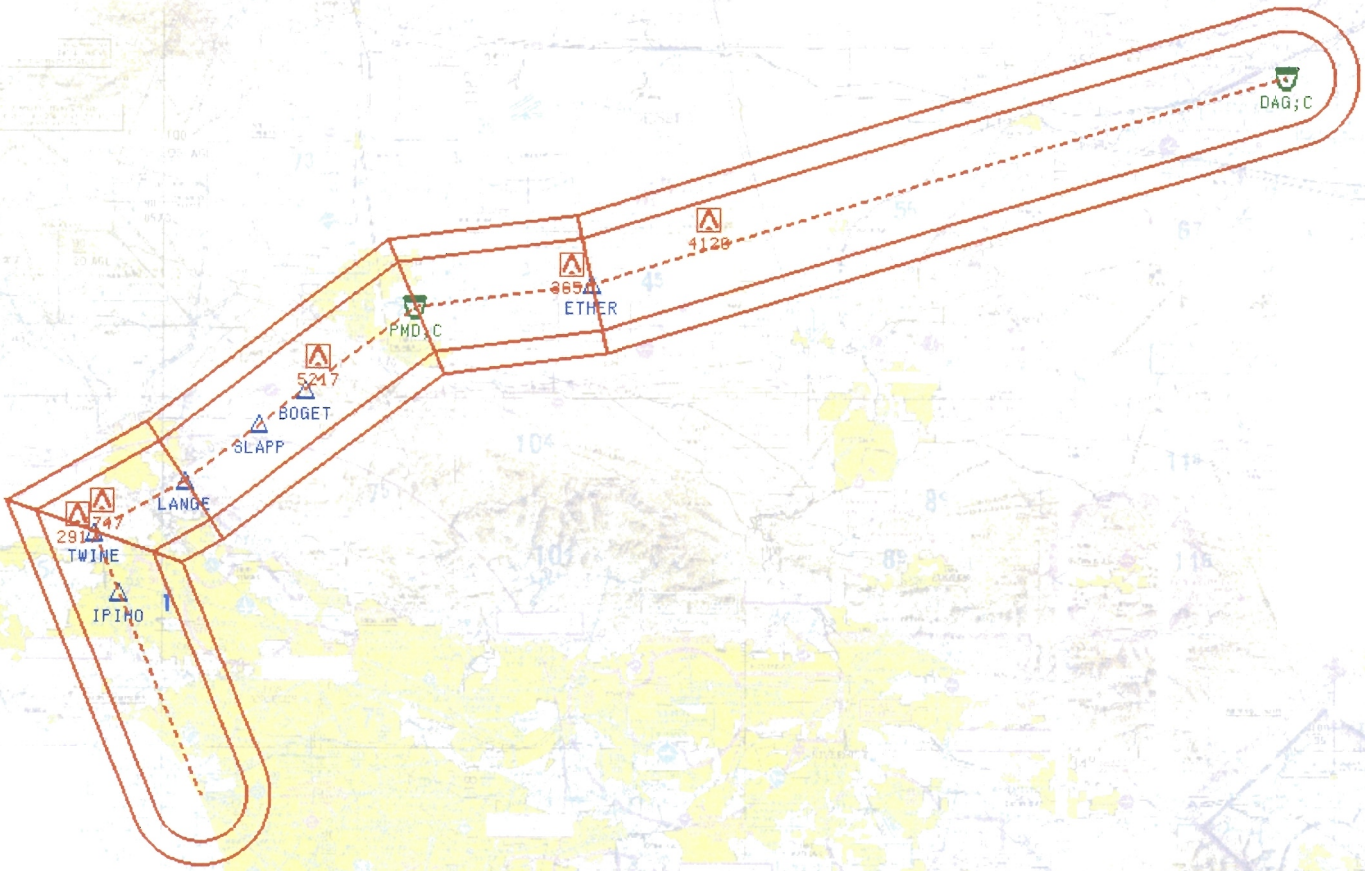
INFO ONLY