Airport ID:	PAOO	FM – 9 LNAV (NON-VERTICALLY GUIDED)			
Apt Name:	TOKSOOK BAY	NO	SEGMENT	OBSTRUCTION	ELEV
City:	TOKSOOK BAY	10	FINAL LNAV	OE-2001-AAL-19)	118
State:	AK	15	CIRCLE A	GRD (POOKT0048)	143
Proc ID:	RNAV (GPS) RWY 34	15	CIRCLE B	GRD (POOKT0048)	143
Scale:	1:100,000	13	MISSED APPROACH	AAO	699
AMDT.	3	#	PARA 289	AAO	224

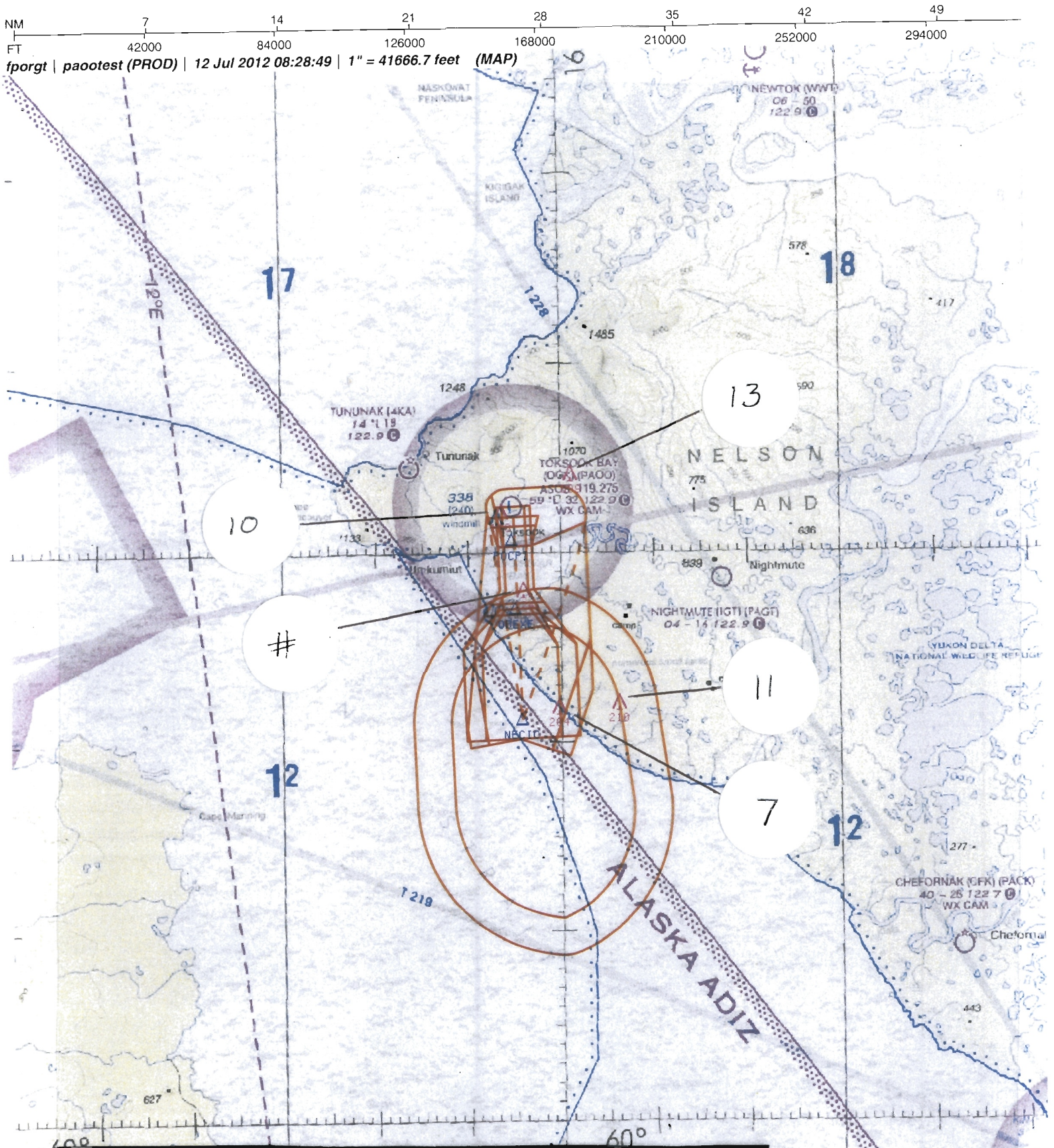

Airport ID:	PAOO	FM – 9 LNAV (NON-VERTICALLY GUIDED)			
Apt Name:	TOKSOOK BAY	NO	SEGMENT	OBSTRUCTION	ELEV
City:	TOKSOOK BAY	7	INTERMEDIATE	AAO	204
State:	AK	10	FINAL LNAV	OE-2001-AAL-19)	118
Proc. ID:	RNAV (GPS) RWY 34	11	HOLD-IN-LIEU	AAO	210
Scale	1:500,000	13	MISS	AAO	699
AMDT.	3	11	MISS HOLDING	AAO	210
		#	PARA 289	AAO	224

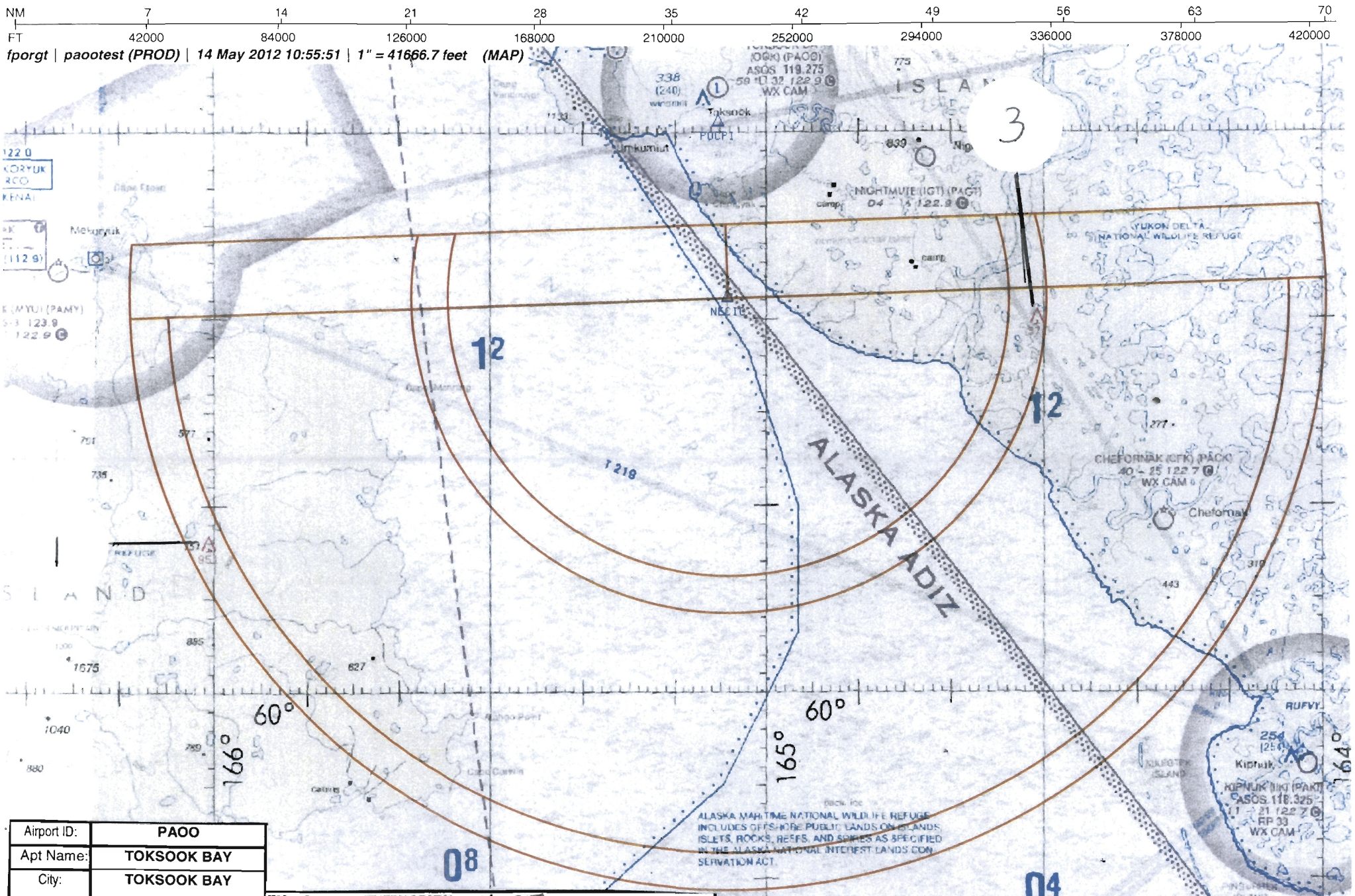

Airport ID:	PAOO
Apt Name:	TOKSOOK BAY
City:	TOKSOOK BAY
State:	AK
Proc. ID:	RNAV (GPS) RWY 34
Scale	1:500,000

FM – 9 TAA SOUTHERN SECTOR – No PT

NO	SEGMENT	OBSTRUCTION	ELEV
1	STRT-IN AREA SOUTHERN SECTOR 30NM	AAO	951
3	STRT-IN AREA SOUTHERN SECTOR	AAO	371

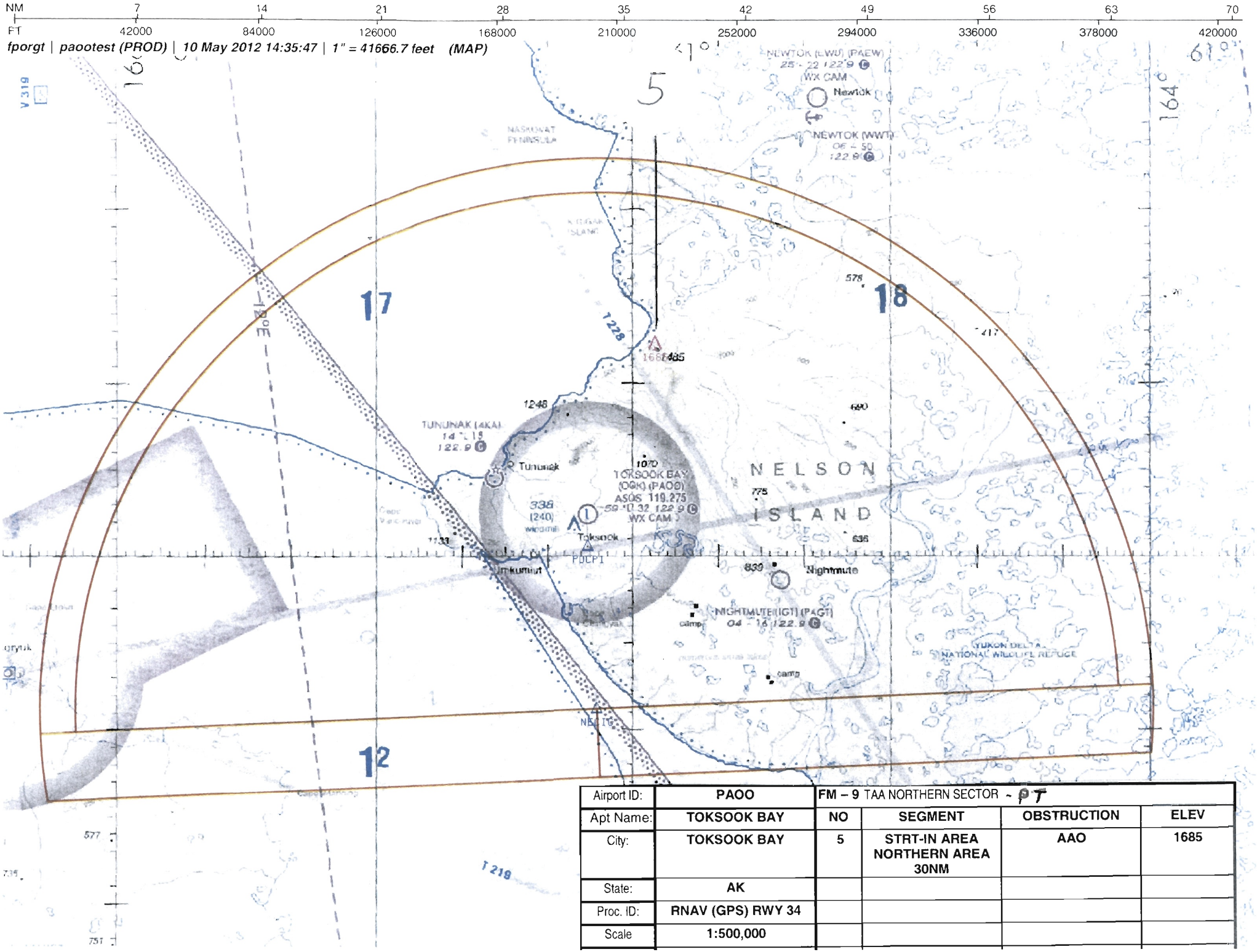

Airport ID:	PAOO	FM – 9 TAA NORTHERN SECTOR - PT			
Apt Name:	TOKSOOK BAY	NO	SEGMENT	OBSTRUCTION	ELEV
City:	TOKSOOK BAY	5	STRT-IN AREA NORTHERN AREA 30NM	AAO	1685
State:	AK				
Proc. ID:	RNAV (GPS) RWY 34				
Scale	1:500,000				

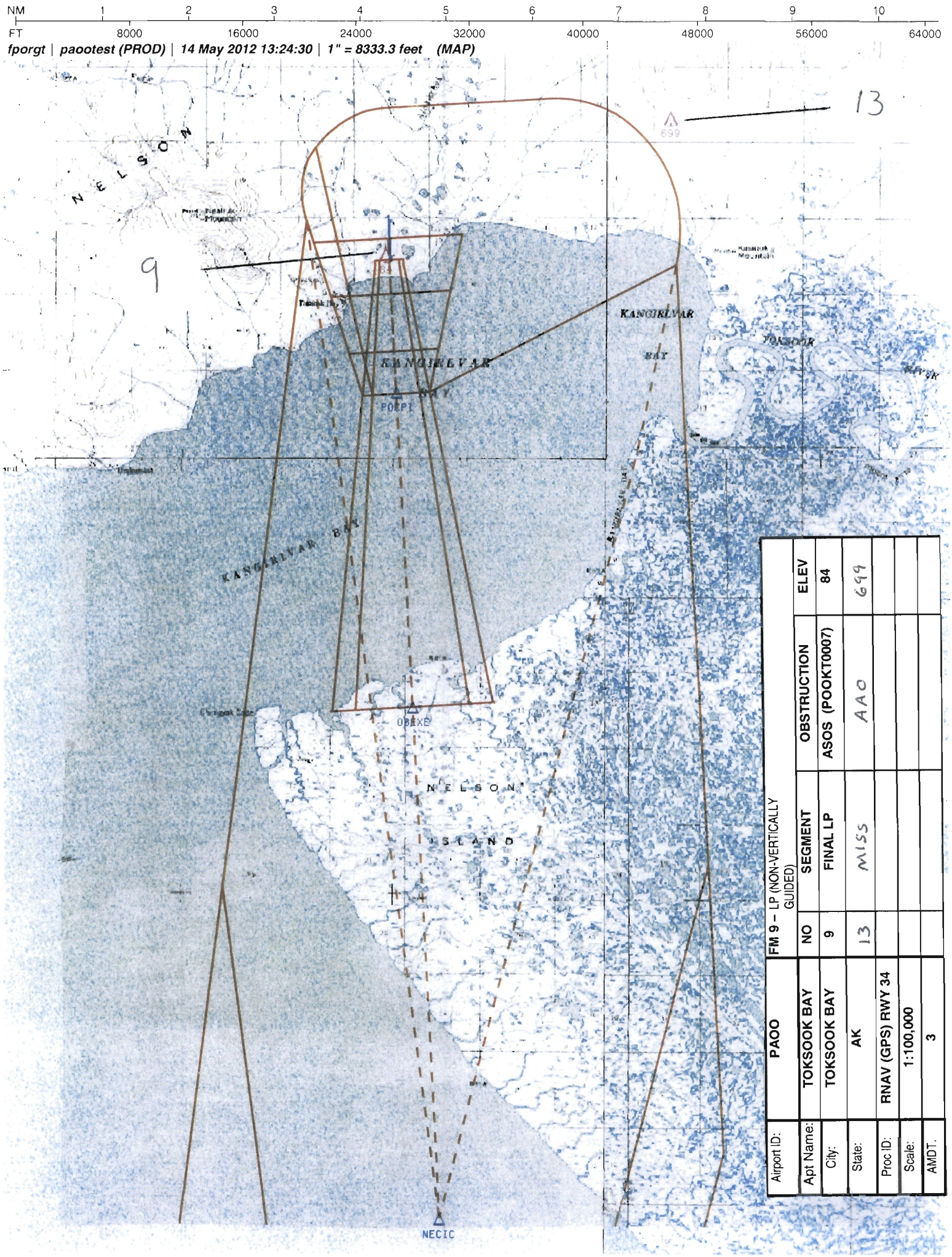

Airport ID:	PAOO	FM 9 – LP (NON-VERTICALLY GUIDED)			
		NO	SEGMENT	OBSTRUCTION	ELEV
Apt Name:	TOKSOOK BAY	9	FINAL LP	ASOS (POOKT0007)	84
City:	TOKSOOK BAY	13	MISS	AAO	699
State:	AK				
Proc ID:	RNAV (GPS) RWY 34				
Scale:	1:100,000				
AMDT.	3				