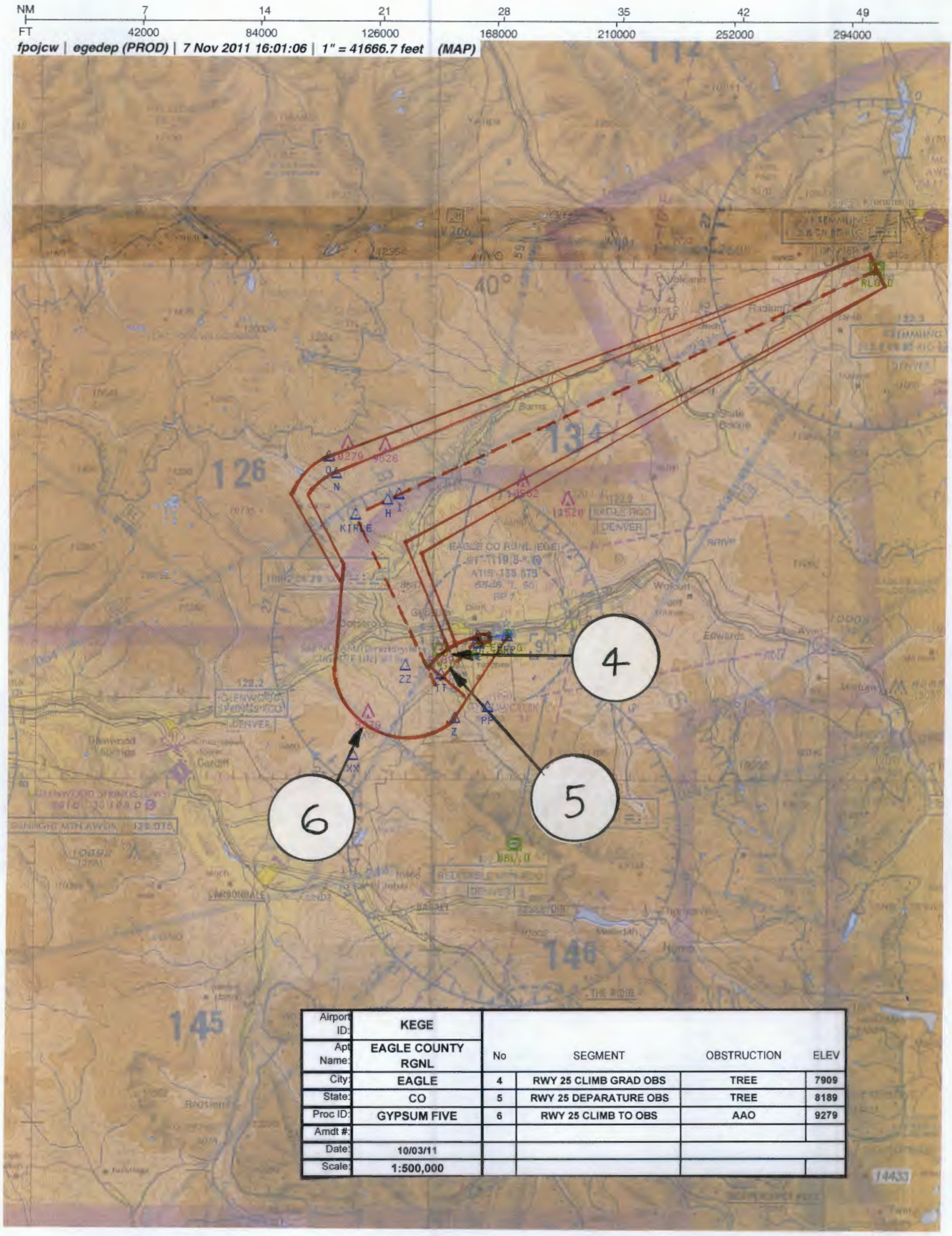

Airport ID:	KEGE				
Apt Name:	EAGLE COUNTY RGNL	No	SEGMENT	OBSTRUCTION	ELEV
City:	EAGLE	4	RWY 25 CLIMB GRAD OBS	TREE	7909
State:	CO	5	RWY 25 DEPARATURE OBS	TREE	8189
Proc ID:	GYPSUM FIVE	6	RWY 25 CLIMB TO OBS	AAO	9279
Amdt #:					
Date:	10/03/11				
Scale:	1:500,000				

NM 7 14 21 28 35 42 49

FT 42000 84000 126000 168000 210000 252000 294000

fpojcw | egedep07 (PROD) | 10 Nov 2011 12:36:25 | 1" = 41666.7 feet (MAP)

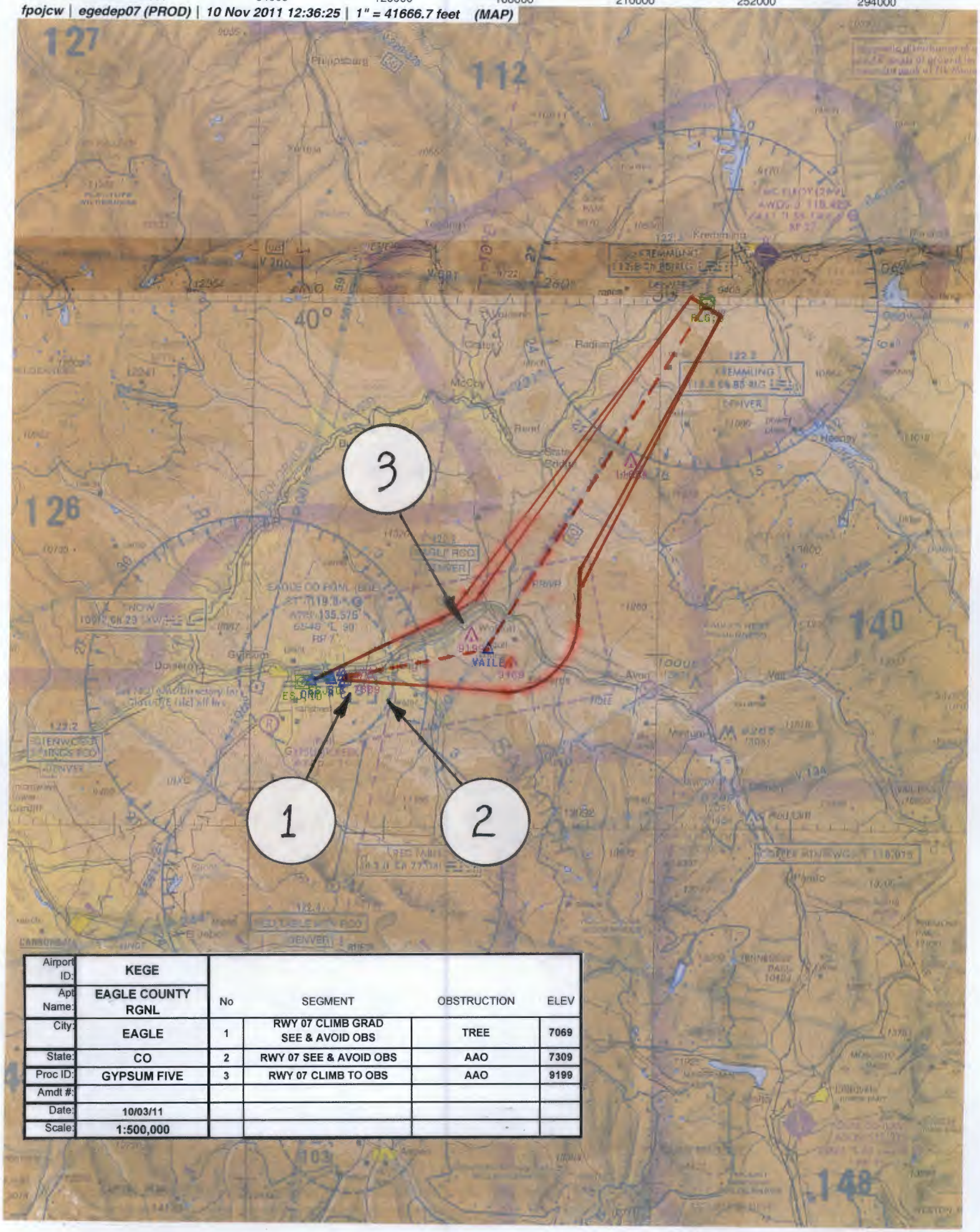

Airport ID:	KEGE				
Apt Name:	EAGLE COUNTY RGNL	No	SEGMENT	OBSTRUCTION	ELEV
City:	EAGLE	1	RWY 07 CLIMB GRAD SEE & AVOID OBS	TREE	7069
State:	CO	2	RWY 07 SEE & AVOID OBS	AAO	7309
Proc ID:	GYPSUM FIVE	3	RWY 07 CLIMB TO OBS	AAO	9199
Amdt #:					
Date:	10/03/11				
Scale:	1:500,000				

NM 1 2 3 4 5 6 7 8 9 10 11 12 13 14

FT 8000 16000 24000 32000 40000 48000 56000 64000 72000 80000

fpojcw | egedep07 (PROD) | 10 Nov 2011 12:26:32 | 1" = 8333.3 feet (MAP)

Airport ID:	KEGE				
Apt Name:	EAGLE COUNTY RGNL	No	SEGMENT	OBSTRUCTION	ELEV
City:	EAGLE	1	RWY 07 CLIMB GRAD	TREE	7069
State:	CO	2	RWY 07 DEPARTURE OBS	AAO	7309
Proc ID:	GYPSUM FIVE	3	RWY 07 CLIMB TO OBS	AAO	9199
Amdt #:					
Date:	10/03/11		NOTE: CLIMB GRADIENT =	580 FT PER NM	
Scale:	1:100,000				

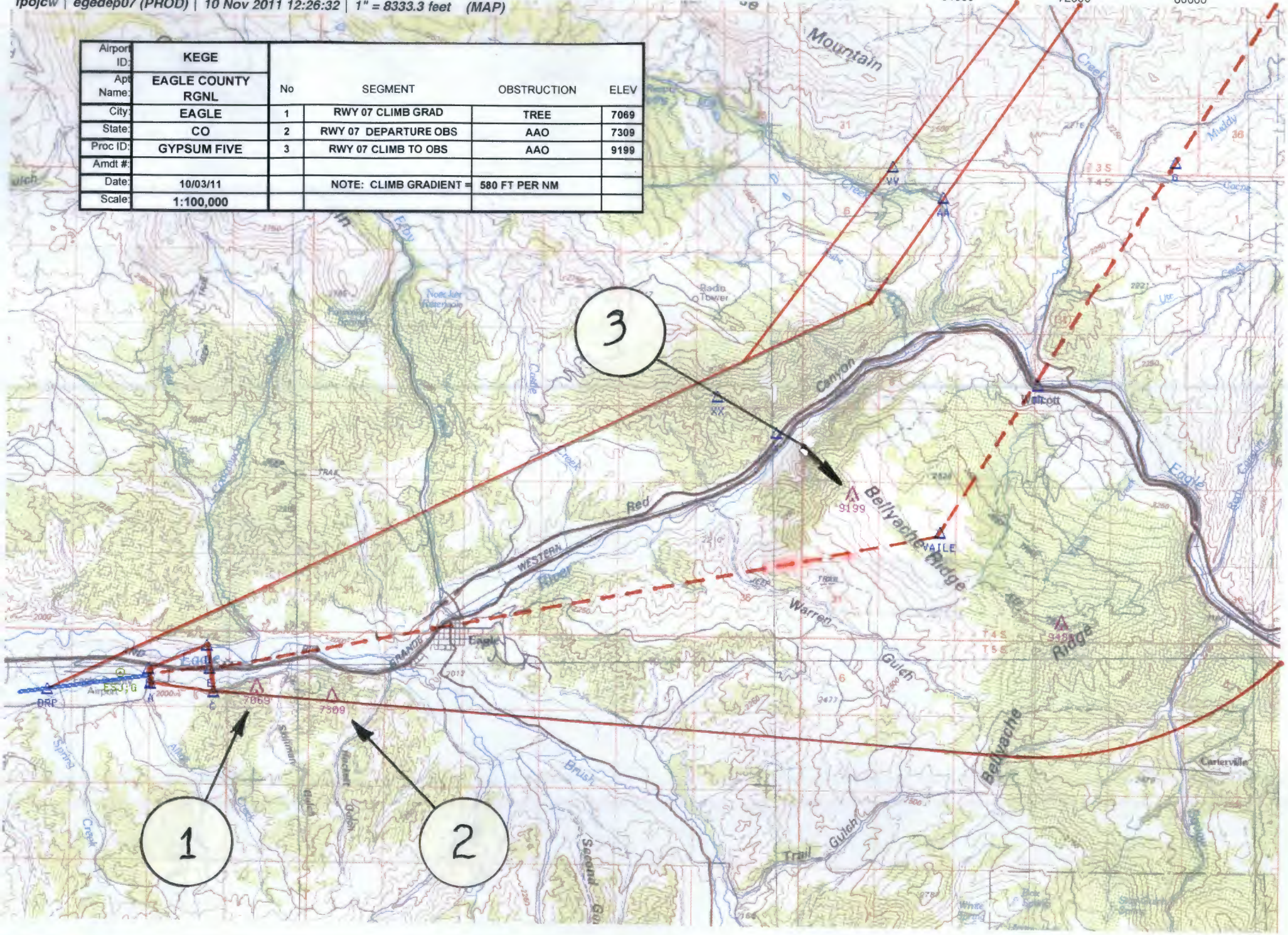

NM 1 2 3 4 5 6 7 8 9 10 11 12 13 14

FT 8000 16000 24000 32000 40000 48000 56000 64000 72000 80000

fpojcw | egedep07 (PROD) | 7 Dec 2011 12:28:30 | 1" = 8350.0 feet (MAP)

Airport ID:	KEGE				
Apt Name:	EAGLE COUNTY RGNL	No	SEGMENT	OBSTRUCTION	ELEV
City:	EAGLE	1	RWY 07 CLIMB GRAD SEE & AVOID OBS	TREE	7069
State:	CO	2	RWY 07 SEE & AVOID OBS	AAO	7309
Proc ID:	GYPSUM FIVE	3	RWY 07 CLIMB TO OBS	AAO	9199
Amdt #:					
Date:	10/03/11		NOTE: CEILING/VISIBILITY =	800-3	
Scale:	1:100,000		NOTE: CLIMB GRADIENT =	430 FT PER NM	

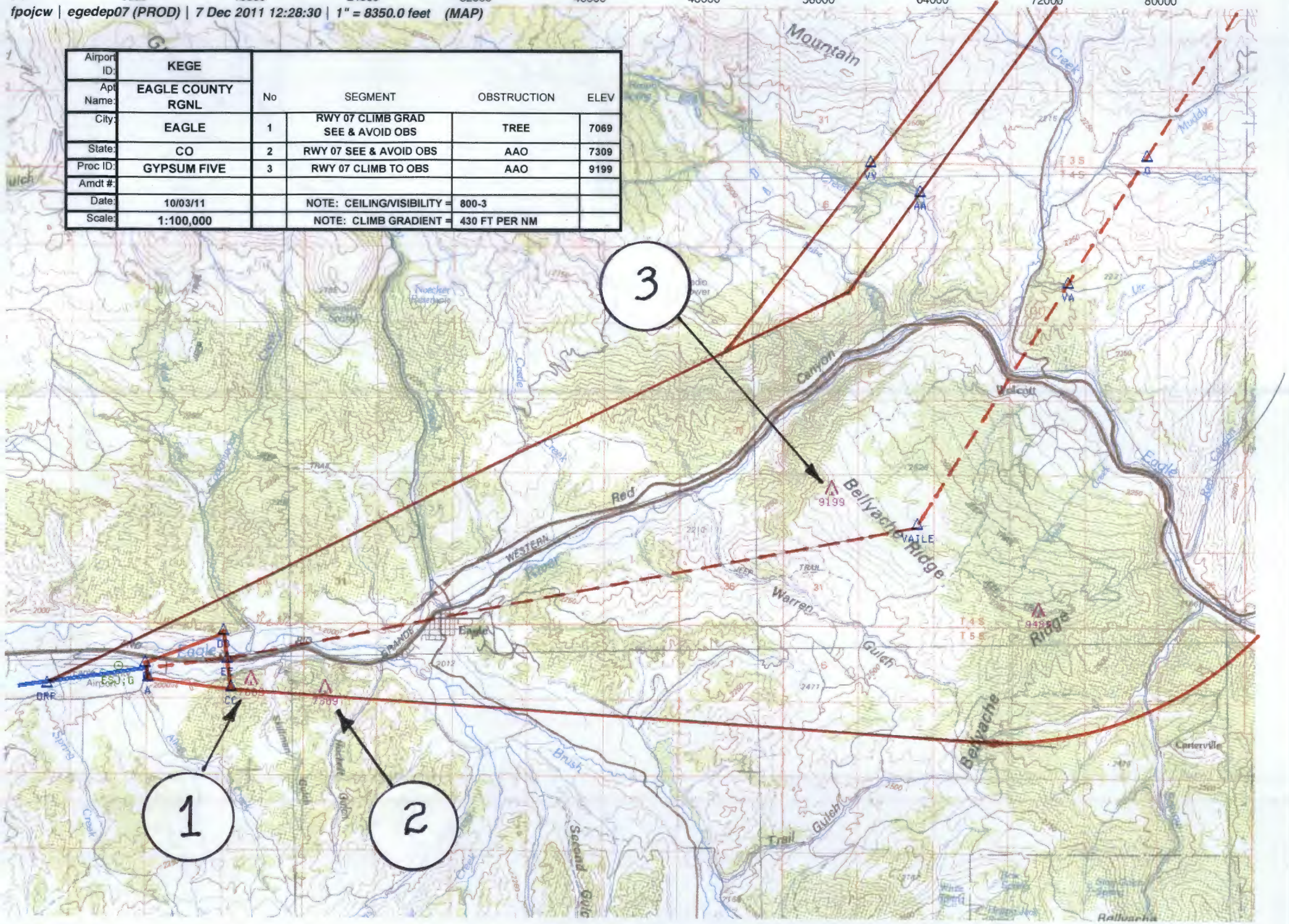

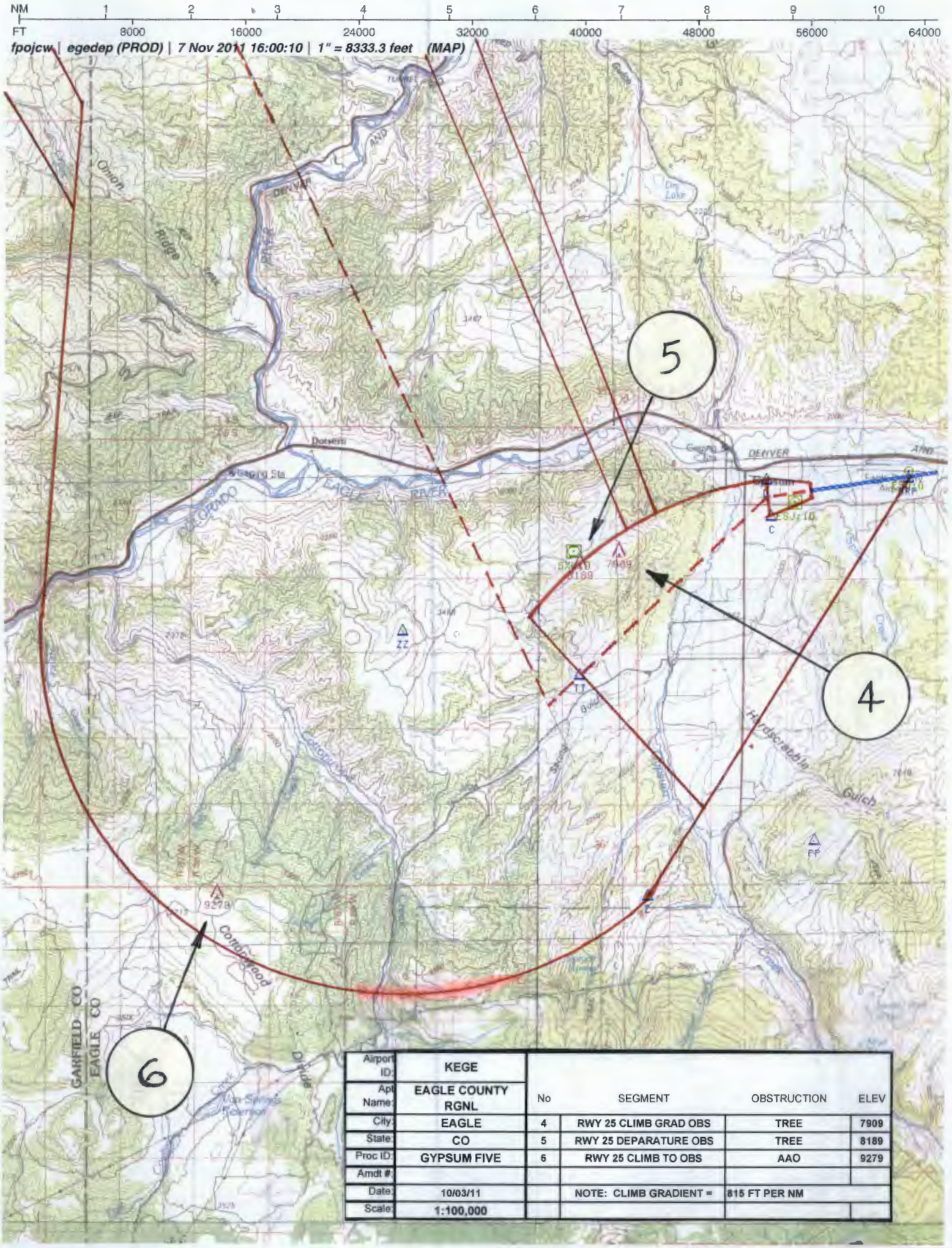

Airport ID:	KEGE				
Apt Name:	EAGLE COUNTY RGNL	No	SEGMENT	OBSTRUCTION	ELEV
City:	EAGLE	4	RWY 25 CLIMB GRAD OBS	TREE	7909
State:	CO	5	RWY 25 DEPARATURE OBS	TREE	8189
Proc ID:	GYPSUM FIVE	6	RWY 25 CLIMB TO OBS	AAO	9279
Amdt #:					
Date:	10/03/11		NOTE: CLIMB GRADIENT =	615 FT PER NM	
Scale:	1:100,000				