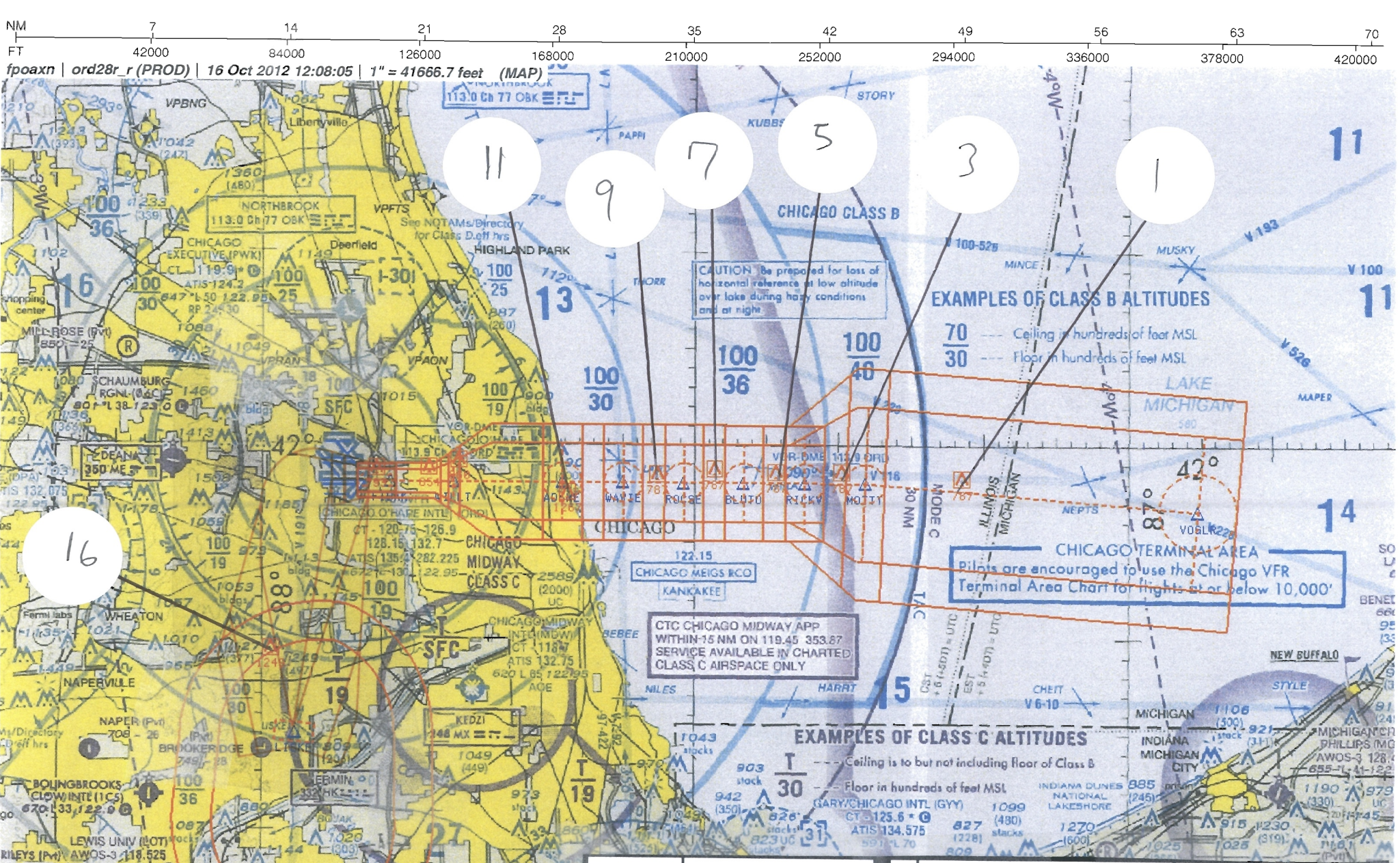

Airport ID:	KORD
Apt Name:	CHICAGO-O'HARE INTL
City:	CHICAGO
State:	IL
Proc ID:	RNAV (GPS) RWY 28R
Number:	AMDT 3
Scale:	1:500,000

ID	SEGMENT	OBSTRUCTION	ELEV
1	VOGLR INITIAL	208' SHIP	787
3	MOTTT INITIAL STEPDOWN	208' SHIP	787
5	RICK INITIAL STEPDOWN	208' SHIP	787
7	BLUTO INTIAL STEPDOWN	208' SHIP	787
9	ROCSE INITIAL STEPDOWN	208' SHIP	787
11	WAVIE IF & ADAME IF STEP	BLDG	1267
16	MA LVL SFC & LISKE MA HOLD	TOWER	1249

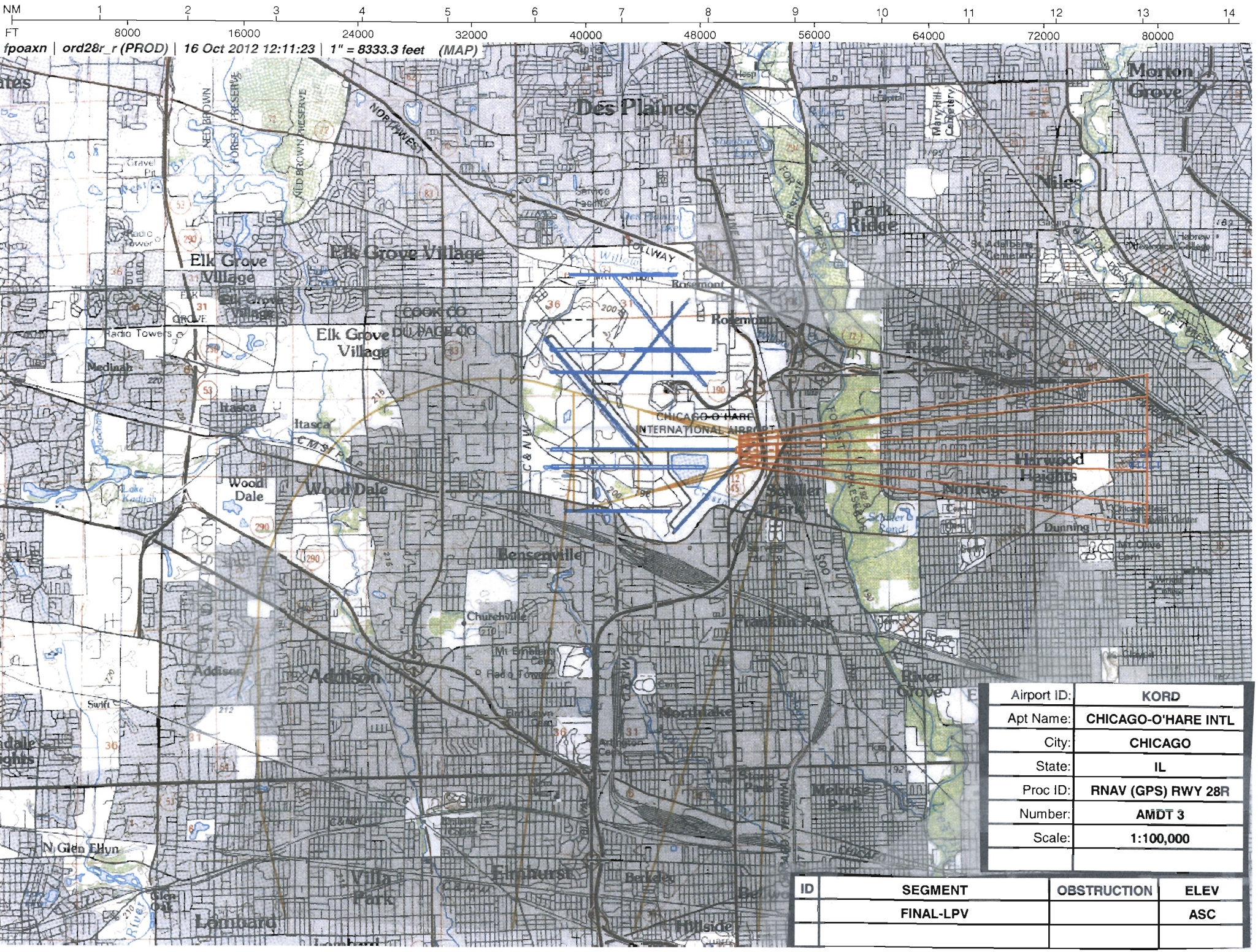

Airport ID:	KORD
Apt Name:	CHICAGO-O'HARE INTL
City:	CHICAGO
State:	IL
Proc ID:	RNAV (GPS) RWY 28R
Number:	AMDT 3
Scale:	1:100,000

ID	SEGMENT	OBSTRUCTION	ELEV
	FINAL-LPV		ASC

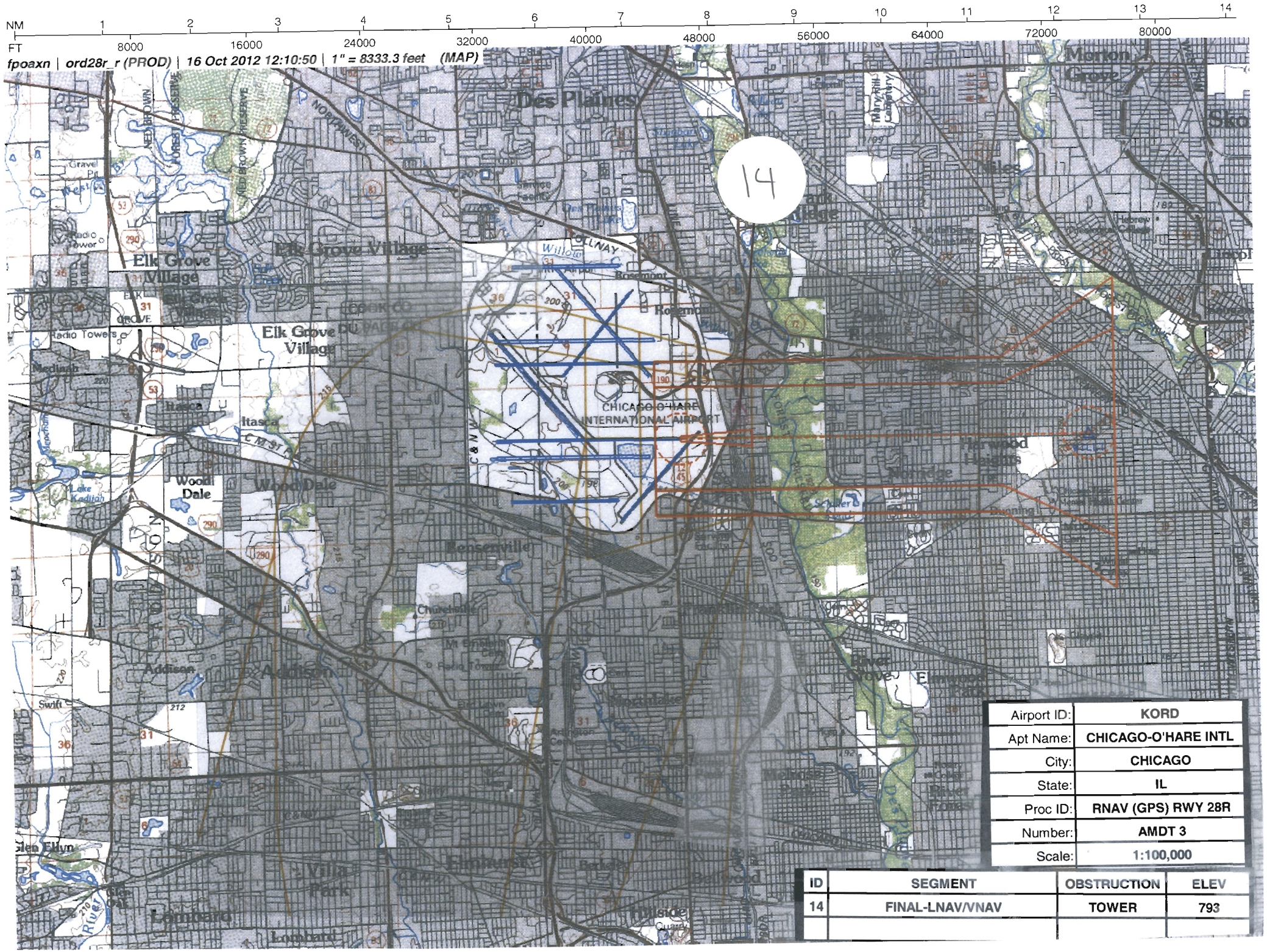
NM 1 2 3 4 5 6 7 8 9 10 11 12 13 14
FT 8000 16000 24000 32000 40000 48000 56000 64000 72000 80000
fpoaxn | ord28r_r (PROD) | 16 Oct 2012 12:10:50 | 1" = 8333.3 feet (MAP)
14
Des Plaines
Elk Grove Village
Rosemont
CHICAGO-O'HARE INTERNATIONAL AIRPORT
Itasca
Wood Dale
Bensenville
Addison
Elmhurst
Villa Park
Lombard
Airport ID: KORD
Apt Name: CHICAGO-O'HARE INTL
City: CHICAGO
State: IL
Proc ID: RNAV (GPS) RWY 28R
Number: AMDT 3
Scale: 1:100,000
ID | SEGMENT | OBSTRUCTION | ELEV
14 | FINAL-LNAV/VNAV | TOWER | 793

NM 1 2 3 4 5 6 7 8 9 10 11 12 13 14

FT 8000 16000 24000 32000 40000 48000 56000 64000 72000 80000

fpoaxn | ord28r_r (PROD) | 16 Oct 2012 12:09:03 | 1" = 8333.3 feet (MAP)

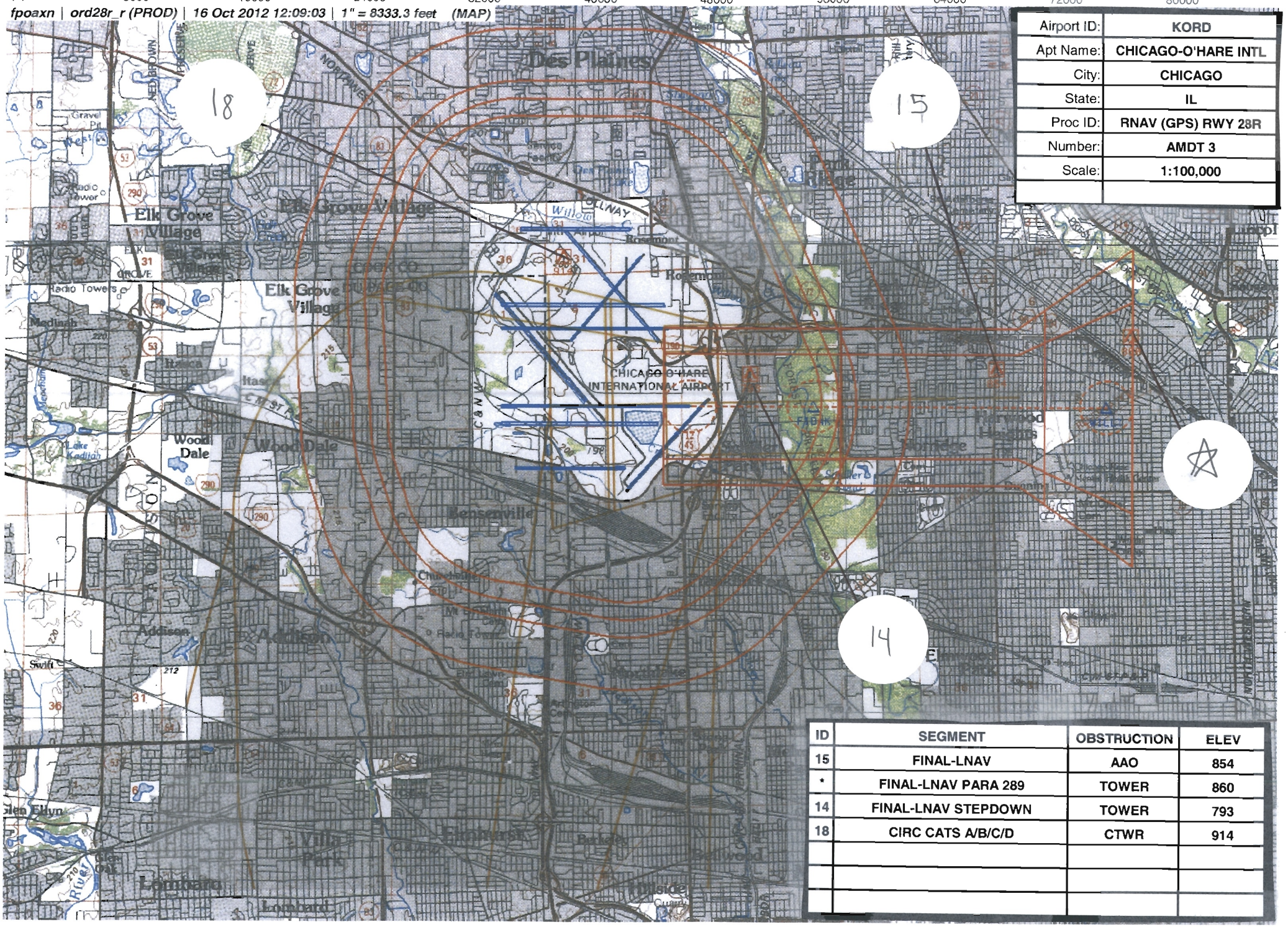

Airport ID:	KORD
Apt Name:	CHICAGO-O'HARE INTL
City:	CHICAGO
State:	IL
Proc ID:	RNAV (GPS) RWY 28R
Number:	AMDT 3
Scale:	1:100,000

ID	SEGMENT	OBSTRUCTION	ELEV
15	FINAL-LNAV	AAO	854
*	FINAL-LNAV PARA 289	TOWER	860
14	FINAL-LNAV STEPDOWN	TOWER	793
18	CIRC CATS A/B/C/D	CTWR	914