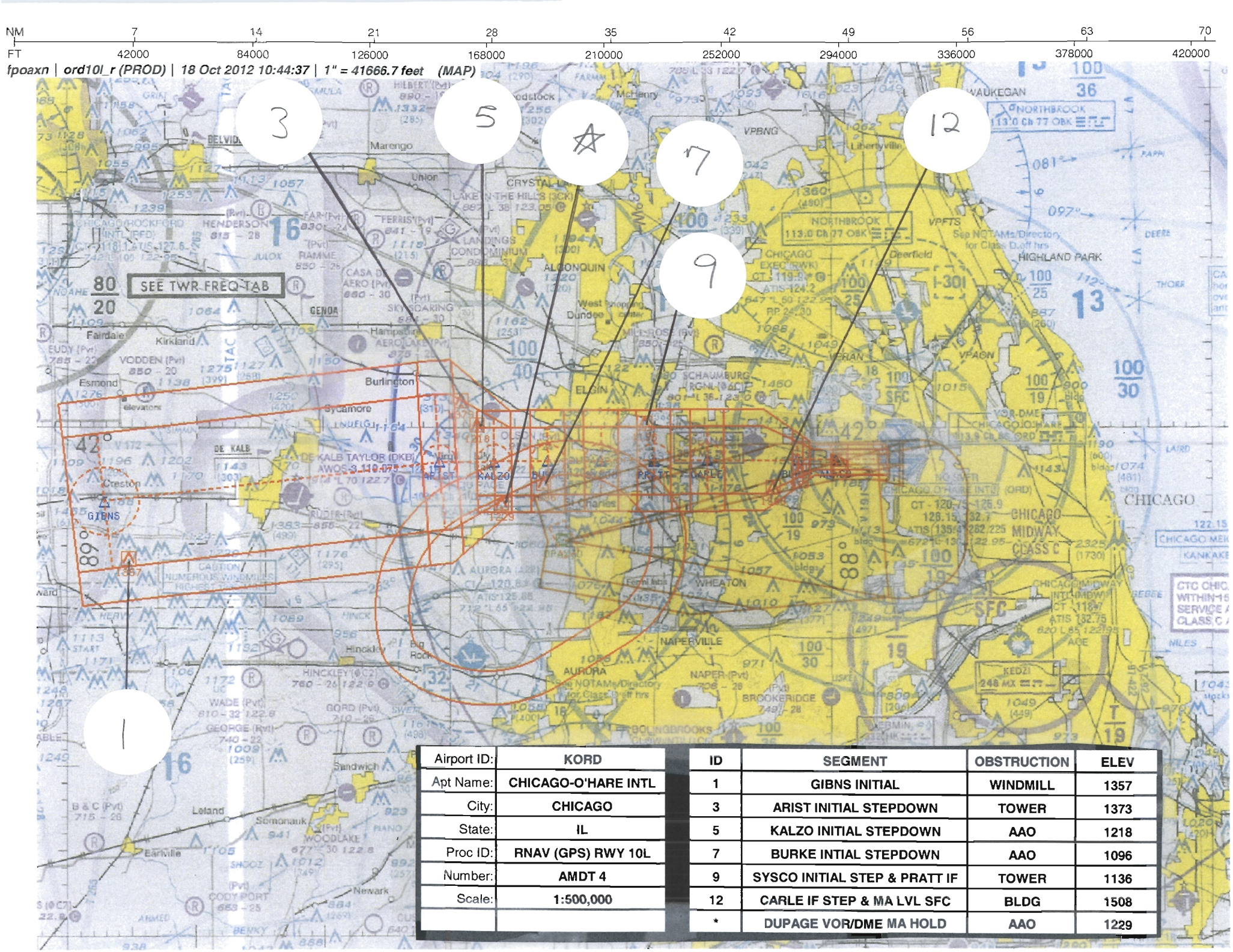

Airport ID:	KORD
Apt Name:	CHICAGO-O'HARE INTL
City:	CHICAGO
State:	IL
Proc ID:	RNAV (GPS) RWY 10L
Number:	AMDT 4
Scale:	1:500,000

ID	SEGMENT	OBSTRUCTION	ELEV
1	GIBNS INITIAL	WINDMILL	1357
3	ARIST INITIAL STEPDOWN	TOWER	1373
5	KALZO INITIAL STEPDOWN	AAO	1218
7	BURKE INTIAL STEPDOWN	AAO	1096
9	SYSCO INITIAL STEP & PRATT IF	TOWER	1136
12	CARLE IF STEP & MA LVL SFC	BLDG	1508
*	DUPAGE VOR/DME MA HOLD	AAO	1229

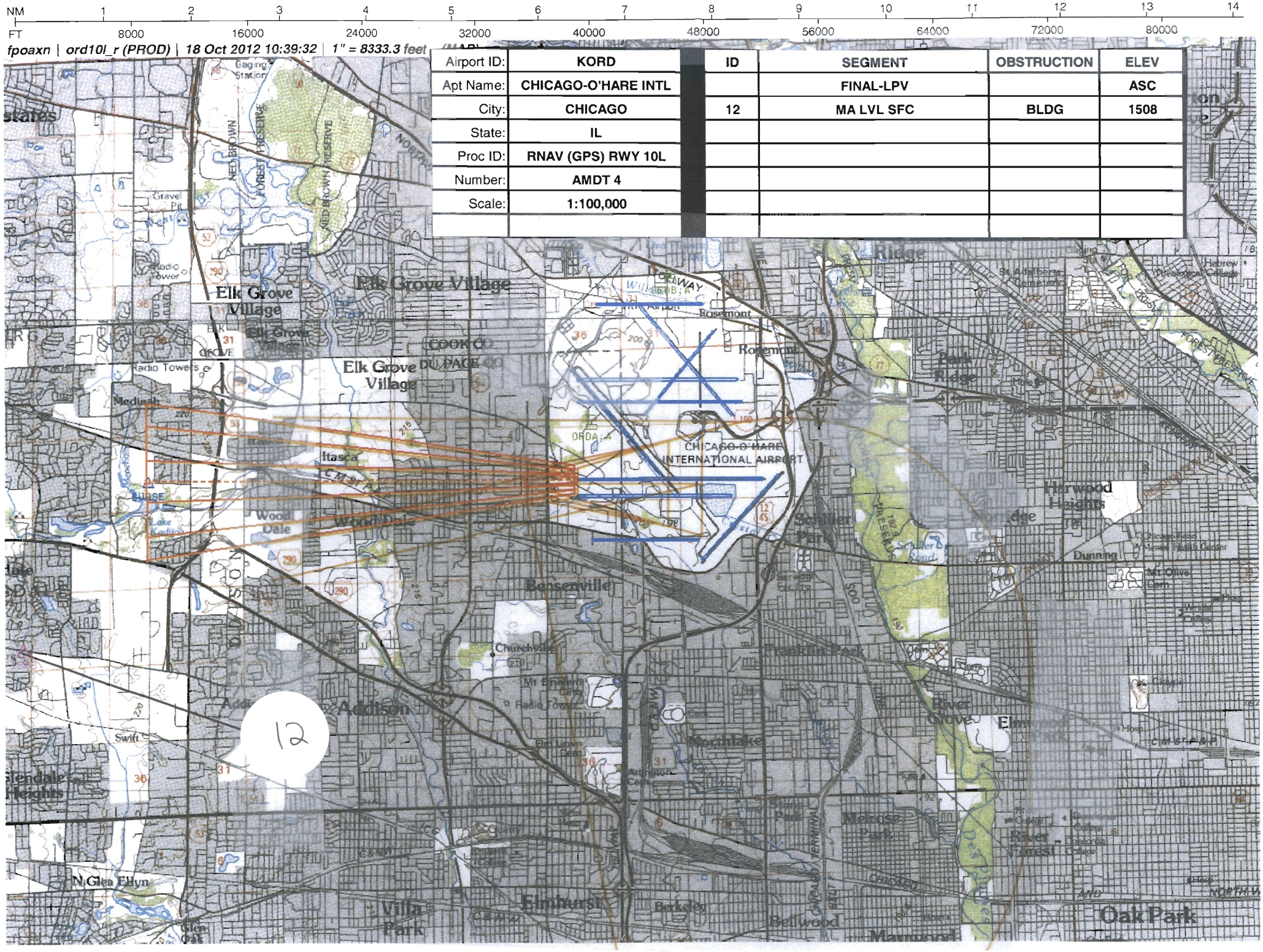

Airport ID:	KORD
Apt Name:	CHICAGO-O'HARE INTL
City:	CHICAGO
State:	IL
Proc ID:	RNAV (GPS) RWY 10L
Number:	AMDT 4
Scale:	1:100,000

ID	SEGMENT	OBSTRUCTION	ELEV
	FINAL-LPV		ASC
12	MA LVL SFC	BLDG	1508

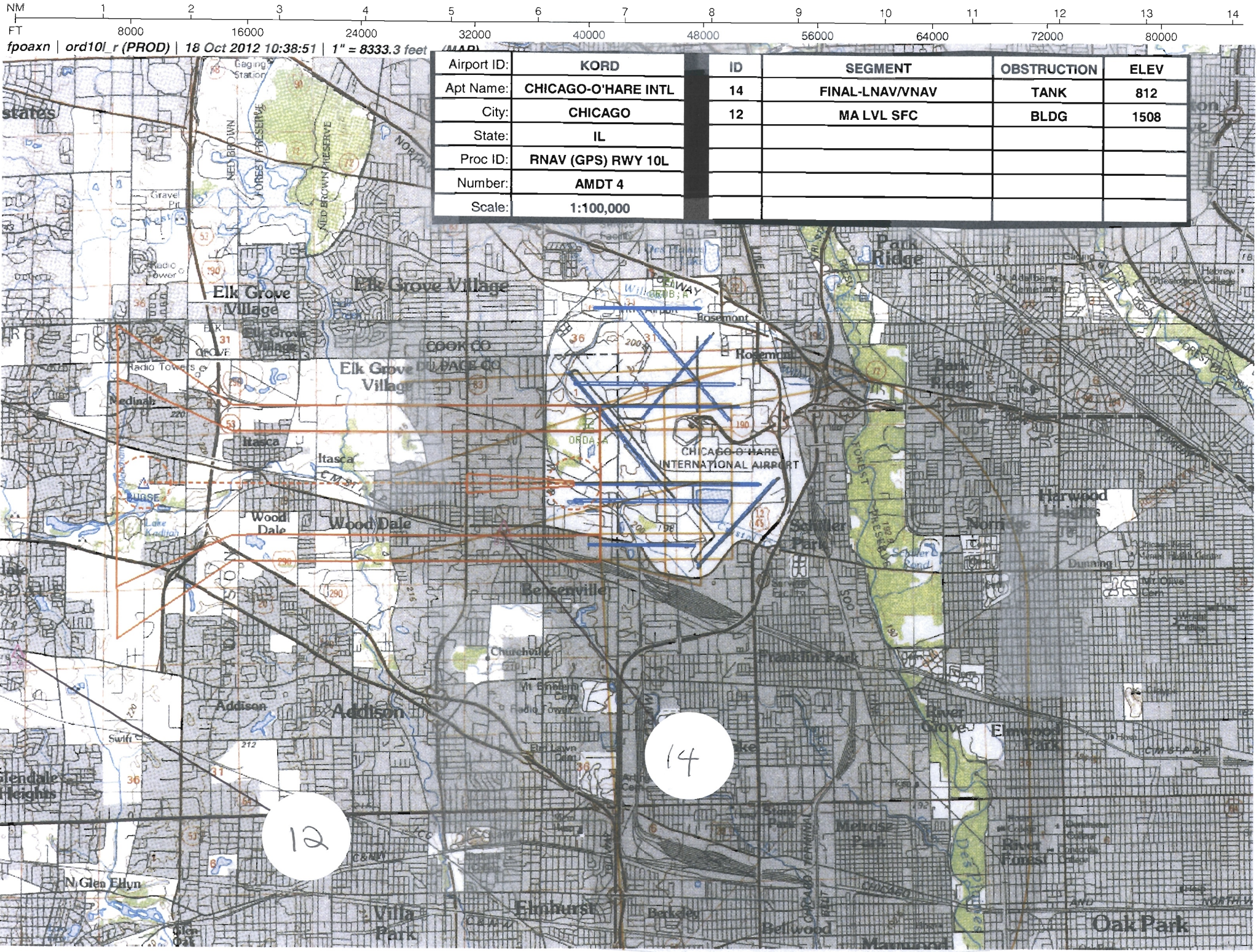
NM 1 2 3 4 5 6 7 8 9 10 11 12 13 14
FT 8000 16000 24000 32000 40000 48000 56000 64000 72000 80000
fpoaxn | ord10l_r (PROD) | 18 Oct 2012 10:38:51 | 1" = 8333.3 feet (MAP)
Airport ID: KORD
Apt Name: CHICAGO-O'HARE INTL
City: CHICAGO
State: IL
Proc ID: RNAV (GPS) RWY 10L
Number: AMDT 4
Scale: 1:100,000
ID | SEGMENT | OBSTRUCTION | ELEV
14 | FINAL-LNAV/VNAV | TANK | 812
12 | MA LVL SFC | BLDG | 1508
CHICAGO-O'HARE INTERNATIONAL AIRPORT
Elk Grove Village
Itasca
Wood Dale
Bensenville
Addison
Park Ridge
Rosemont
Schiller Park
Norridge
Harwood Heights
Franklin Park
River Grove
Elmwood Park
Melrose Park
River Forest
Oak Park
Elmhurst
Villa Park
Berkeley
Bellwood
N Glen Ellyn
14
12

Airport ID:	KORD
Apt Name:	CHICAGO-O'HARE INTL
City:	CHICAGO
State:	IL
Proc ID:	RNAV (GPS) RWY 10L
Number:	AMDT 4
Scale:	1:100,000

ID	SEGMENT	OBSTRUCTION	ELEV
15	FINAL-LNAV	AAO	959
16	FINAL-LNAV STEPDOWN	TANK	843
18	CIRC CATS A/B/C/D	CTWR	914
12	MA LVL SFC	BLDG	1508

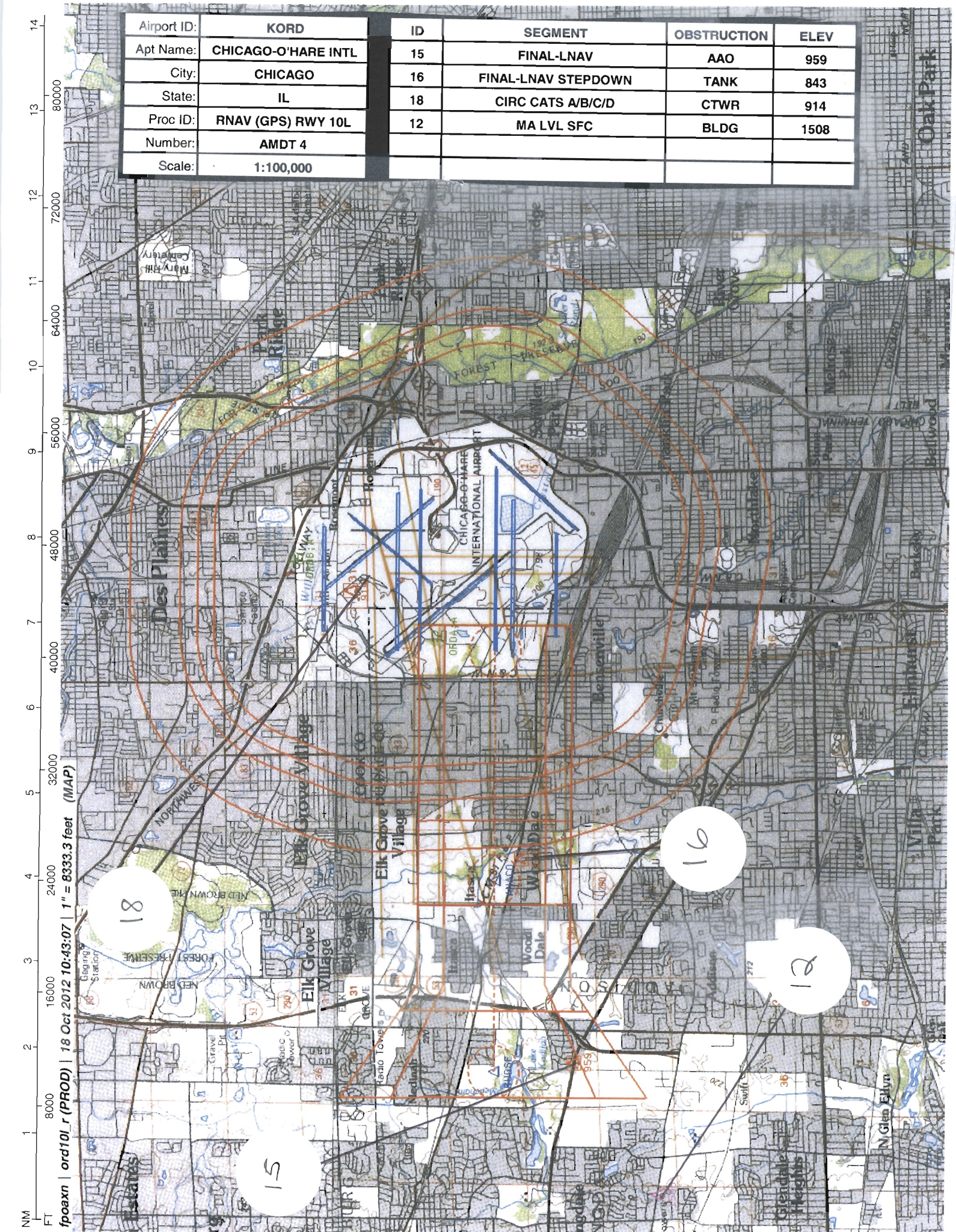

fpoaxn | ord10l_r (PROD) | 18 Oct 2012 10:43:07 | 1" = 8333.3 feet (MAP)