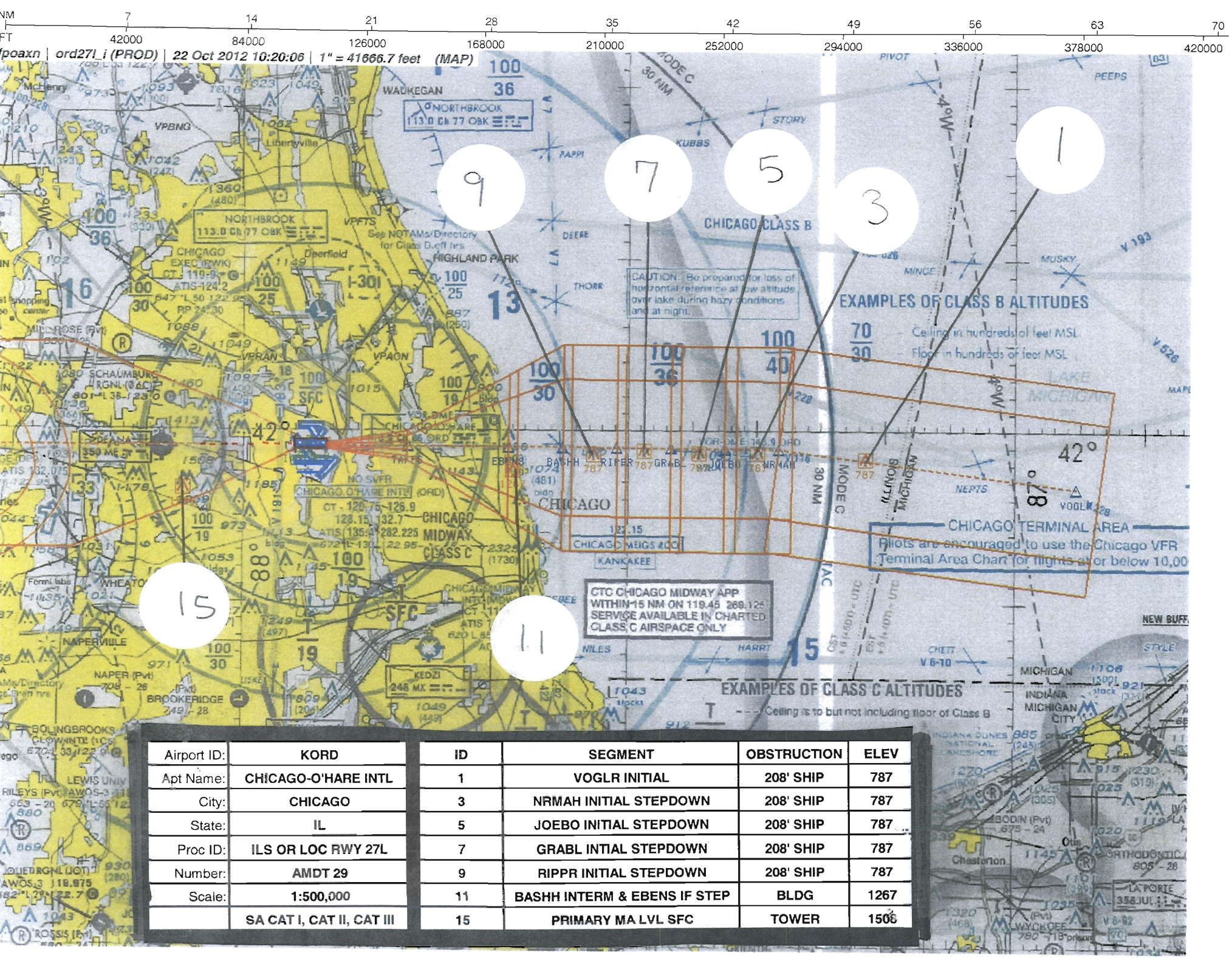

Airport ID:	KORD
Apt Name:	CHICAGO-O'HARE INTL
City:	CHICAGO
State:	IL
Proc ID:	ILS OR LOC RWY 27L
Number:	AMDT 29
Scale:	1:500,000
	SA CAT I, CAT II, CAT III

ID	SEGMENT	OBSTRUCTION	ELEV
1	VOGLR INITIAL	208' SHIP	787
3	NRMAH INITIAL STEPDOWN	208' SHIP	787
5	JOEBO INITIAL STEPDOWN	208' SHIP	787
7	GRABL INTIAL STEPDOWN	208' SHIP	787
9	RIPPR INITIAL STEPDOWN	208' SHIP	787
11	BASHH INTERM & EBENS IF STEP	BLDG	1267
15	PRIMARY MA LVL SFC	TOWER	1506

fpoaxn | ord27l_i (PROD) | 22 Oct 2012 10:19:36 | 1" = 41666.7 feet (MAP)

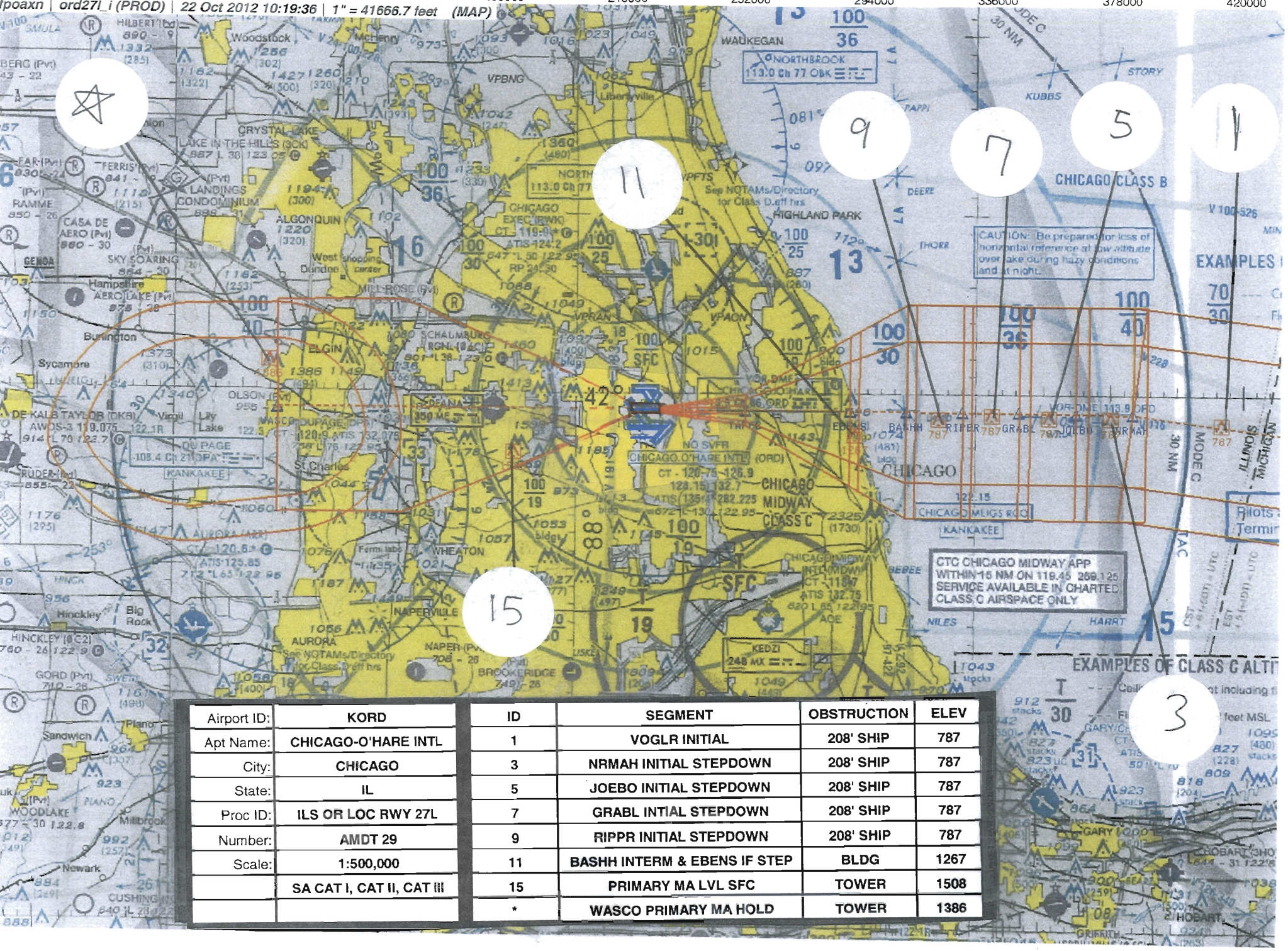

Airport ID:	KORD
Apt Name:	CHICAGO-O'HARE INTL
City:	CHICAGO
State:	IL
Proc ID:	ILS OR LOC RWY 27L
Number:	AMDT 29
Scale:	1:500,000
	SA CAT I, CAT II, CAT III

ID	SEGMENT	OBSTRUCTION	ELEV
1	VOGLR INITIAL	208' SHIP	787
3	NRMAH INITIAL STEPDOWN	208' SHIP	787
5	JOEBO INITIAL STEPDOWN	208' SHIP	787
7	GRABL INTIAL STEPDOWN	208' SHIP	787
9	RIPPR INITIAL STEPDOWN	208' SHIP	787
11	BASHH INTERM & EBENS IF STEP	BLDG	1267
15	PRIMARY MA LVL SFC	TOWER	1508
*	WASCO PRIMARY MA HOLD	TOWER	1386

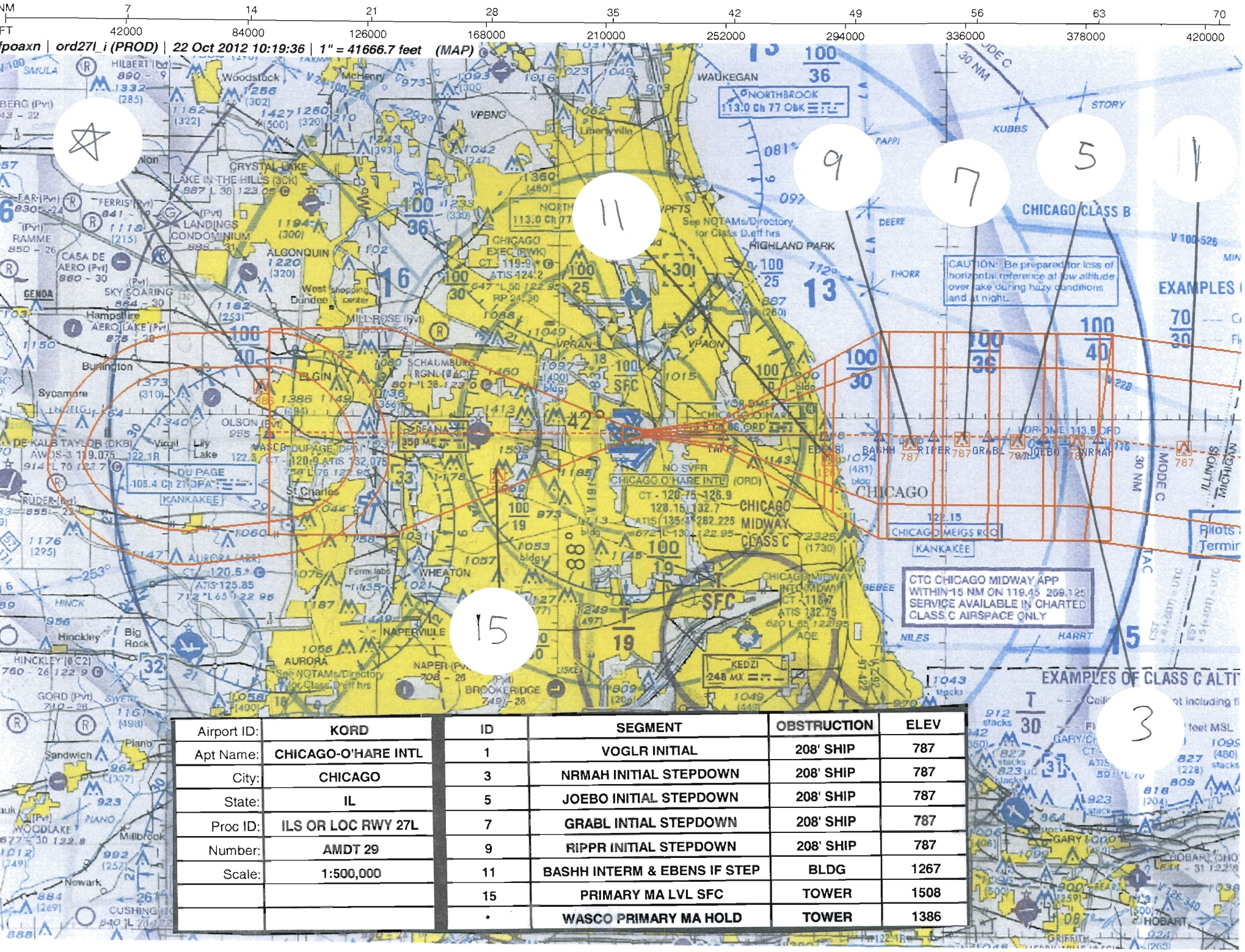

Airport ID:	KORD
Apt Name:	CHICAGO-O'HARE INTL
City:	CHICAGO
State:	IL
Proc ID:	ILS OR LOC RWY 27L
Number:	AMDT 29
Scale:	1:500,000

ID	SEGMENT	OBSTRUCTION	ELEV
1	VOGLR INITIAL	208' SHIP	787
3	NRMAH INITIAL STEPDOWN	208' SHIP	787
5	JOEBO INITIAL STEPDOWN	208' SHIP	787
7	GRABL INTIAL STEPDOWN	208' SHIP	787
9	RIPPR INITIAL STEPDOWN	208' SHIP	787
11	BASHH INTERM & EBENS IF STEP	BLDG	1267
15	PRIMARY MA LVL SFC	TOWER	1508
*	WASCO PRIMARY MA HOLD	TOWER	1386

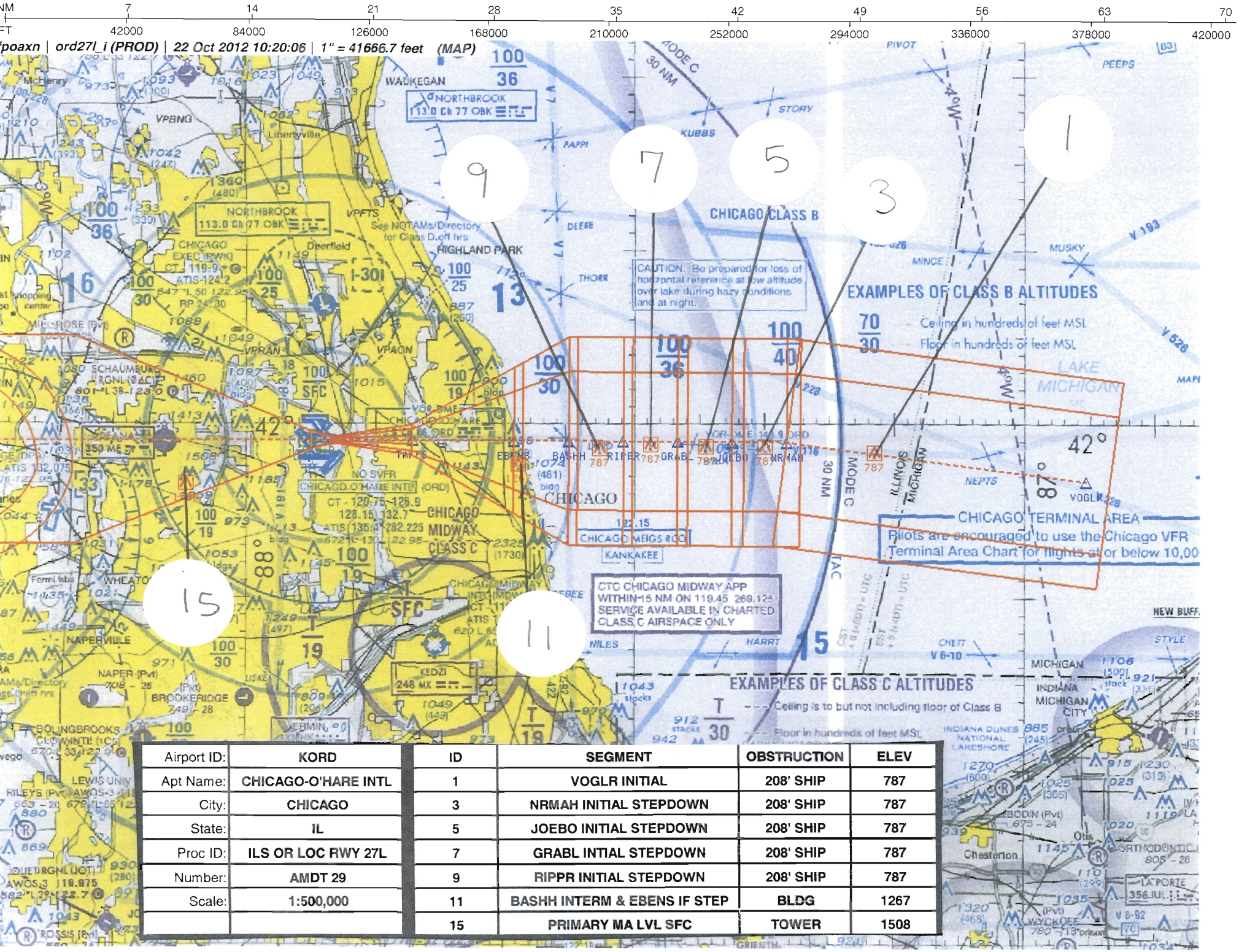

Airport ID:	KORD
Apt Name:	CHICAGO-O'HARE INTL
City:	CHICAGO
State:	IL
Proc ID:	ILS OR LOC RWY 27L
Number:	AMDT 29
Scale:	1:500,000

ID	SEGMENT	OBSTRUCTION	ELEV
1	VOGLR INITIAL	208' SHIP	787
3	NRMAH INITIAL STEPDOWN	208' SHIP	787
5	JOEBO INITIAL STEPDOWN	208' SHIP	787
7	GRABL INTIAL STEPDOWN	208' SHIP	787
9	RIPPR INITIAL STEPDOWN	208' SHIP	787
11	BASHH INTERM & EBENS IF STEP	BLDG	1267
15	PRIMARY MA LVL SFC	TOWER	1508

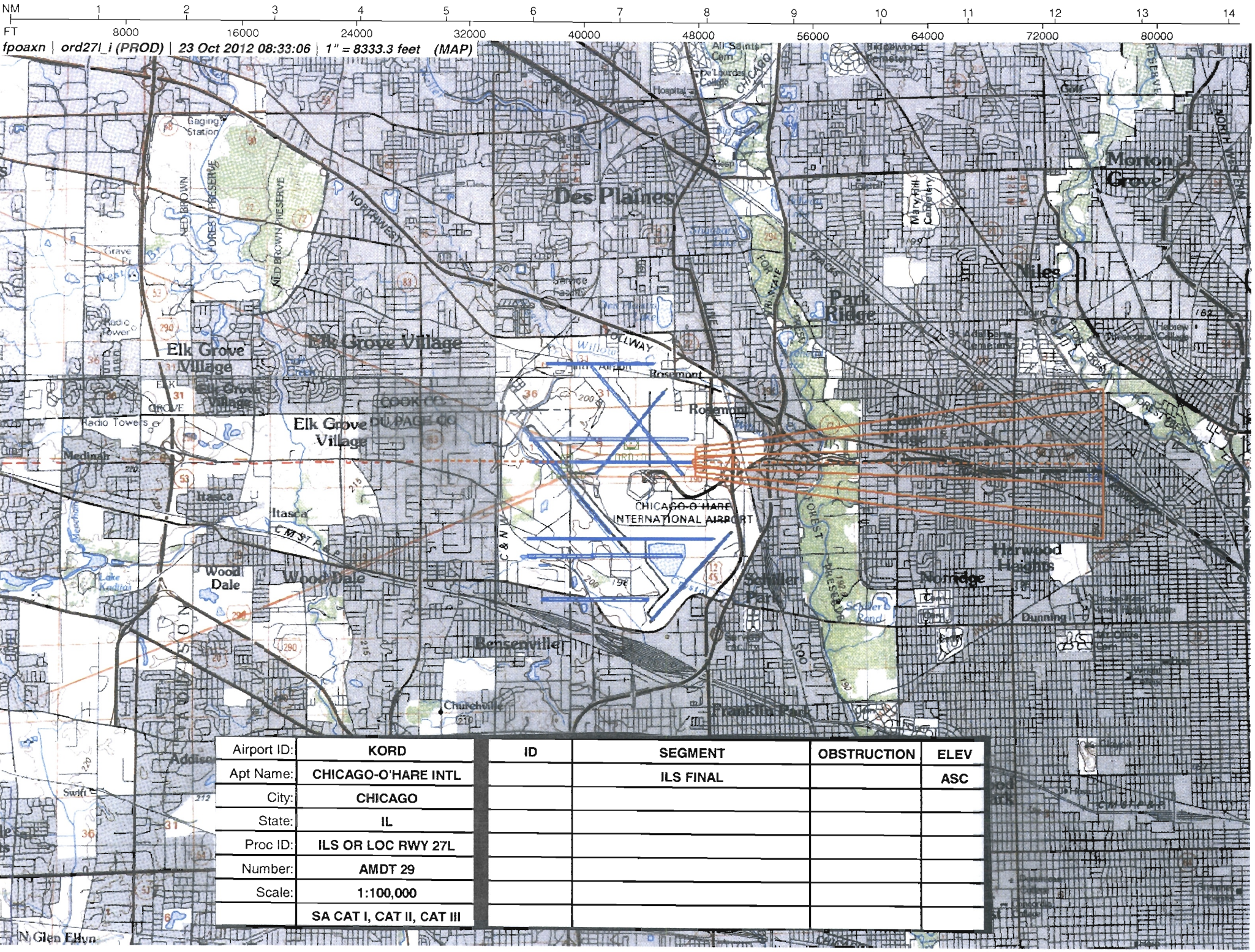

Airport ID:	KORD	ID	SEGMENT	OBSTRUCTION	ELEV
Apt Name:	CHICAGO-O'HARE INTL		ILS FINAL		ASC
City:	CHICAGO				
State:	IL				
Proc ID:	ILS OR LOC RWY 27L				
Number:	AMDT 29				
Scale:	1:100,000				
	SA CAT I, CAT II, CAT III				

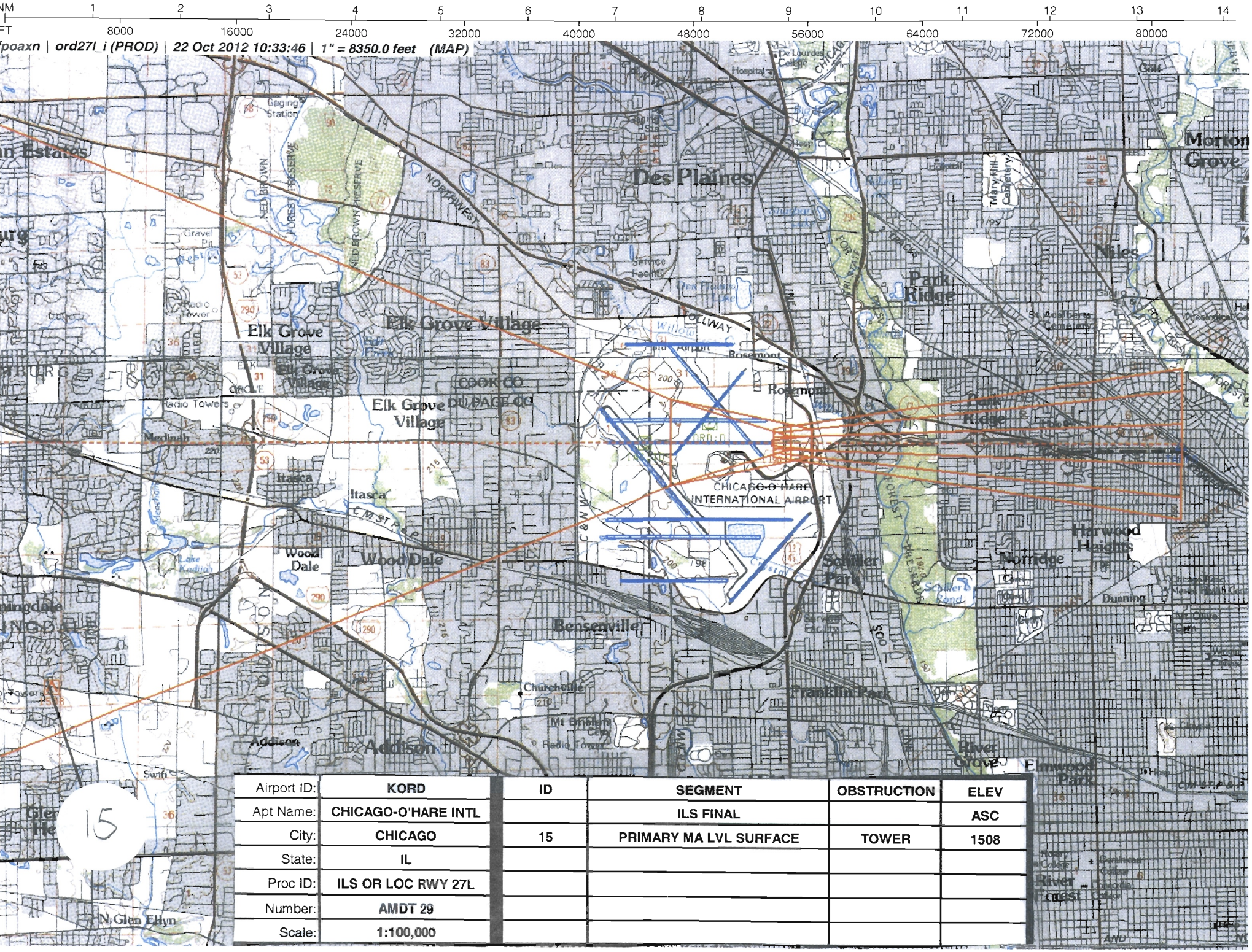

Airport ID:	KORD	ID	SEGMENT	OBSTRUCTION	ELEV
Apt Name:	CHICAGO-O'HARE INTL		ILS FINAL		ASC
City:	CHICAGO	15	PRIMARY MA LVL SURFACE	TOWER	1508
State:	IL				
Proc ID:	ILS OR LOC RWY 27L				
Number:	AMDT 29				
Scale:	1:100,000				

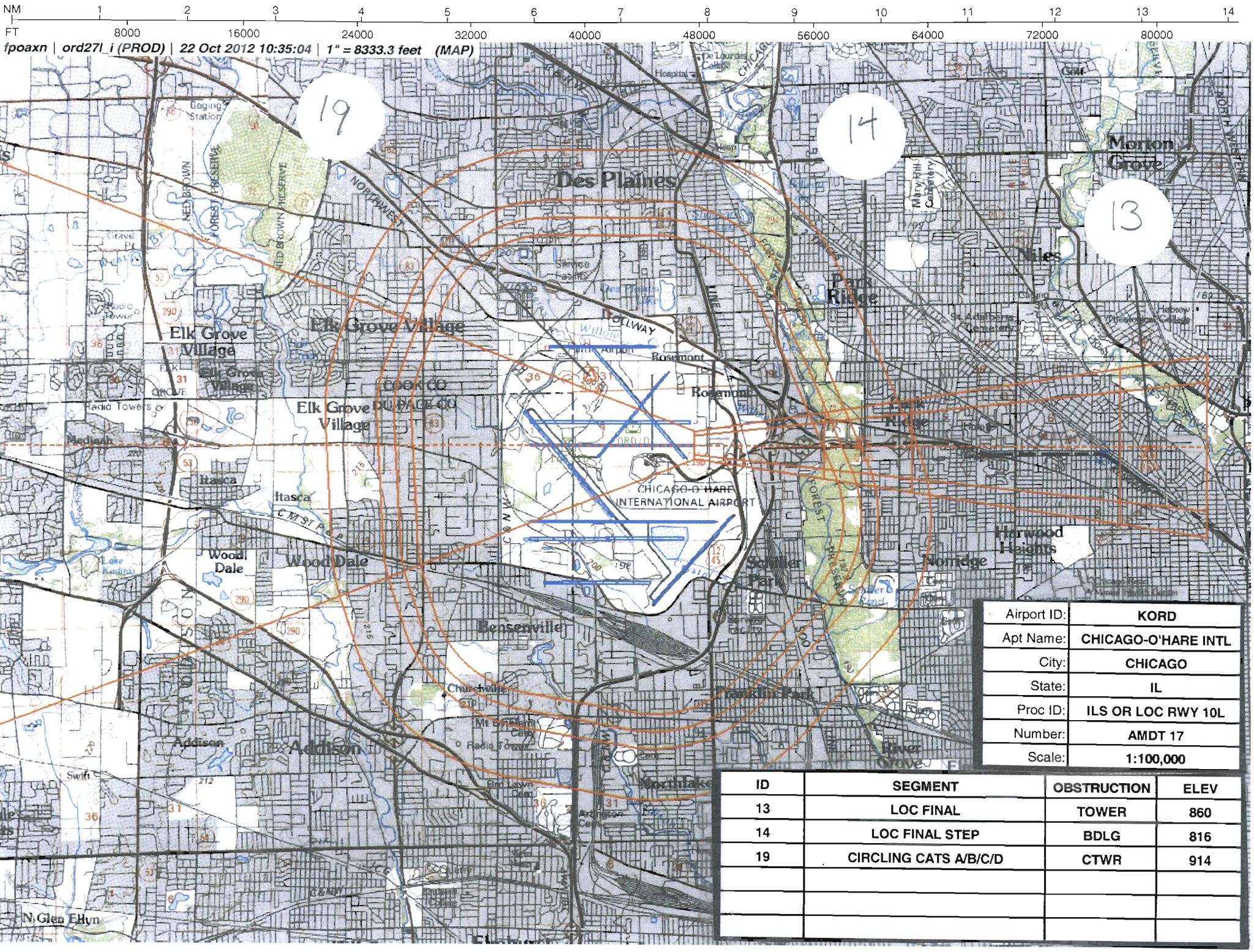

Airport ID:	KORD
Apt Name:	CHICAGO-O'HARE INTL
City:	CHICAGO
State:	IL
Proc ID:	ILS OR LOC RWY 10L
Number:	AMDT 17
Scale:	1:100,000

ID	SEGMENT	OBSTRUCTION	ELEV
13	LOC FINAL	TOWER	860
14	LOC FINAL STEP	BDLG	816
19	CIRCLING CATS A/B/C/D	CTWR	914

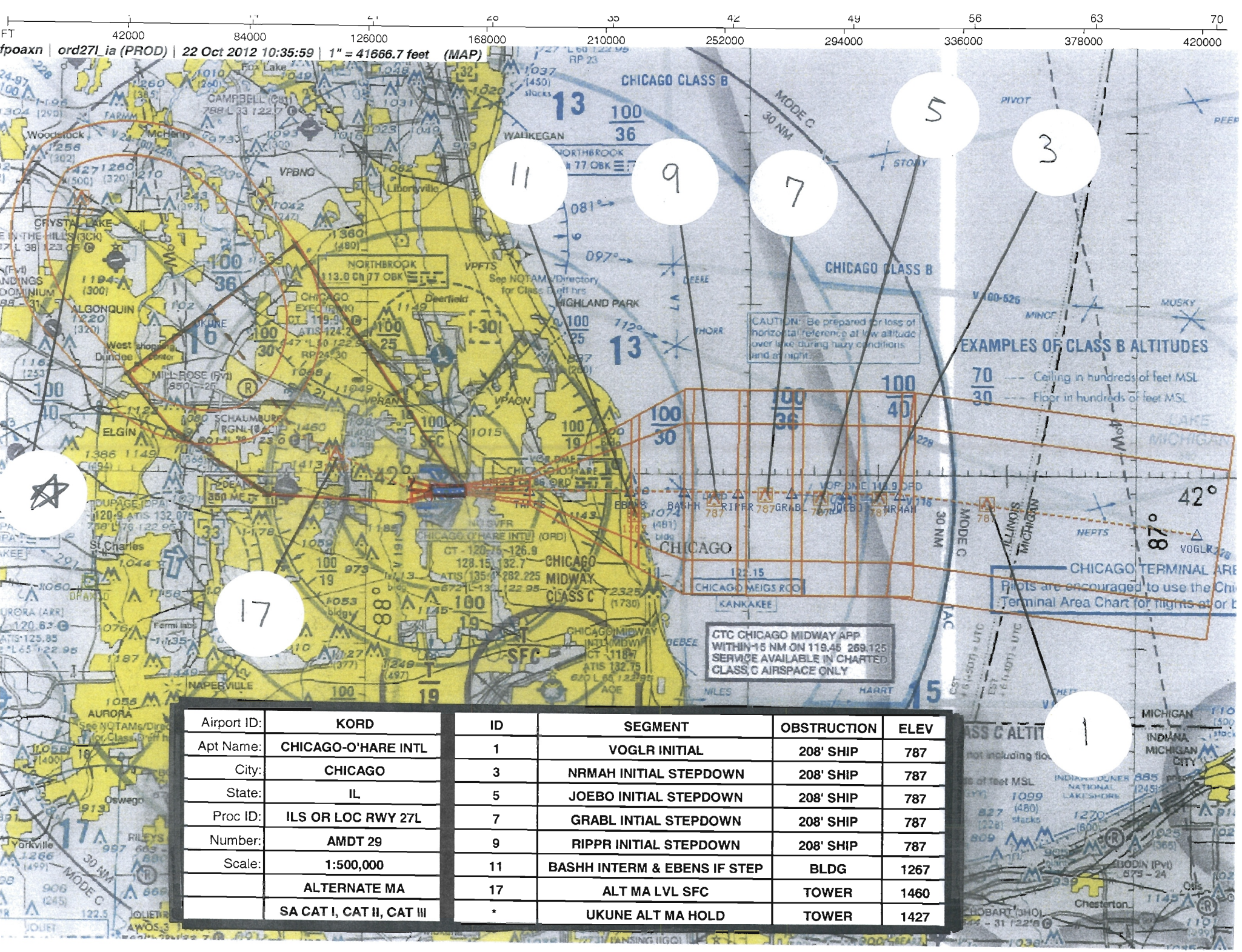

Airport ID:	KORD
Apt Name:	CHICAGO-O'HARE INTL
City:	CHICAGO
State:	IL
Proc ID:	ILS OR LOC RWY 27L
Number:	AMDT 29
Scale:	1:500,000
	ALTERNATE MA
	SA CAT I, CAT II, CAT III

ID	SEGMENT	OBSTRUCTION	ELEV
1	VOGLR INITIAL	208' SHIP	787
3	NRMAH INITIAL STEPDOWN	208' SHIP	787
5	JOEBO INITIAL STEPDOWN	208' SHIP	787
7	GRABL INTIAL STEPDOWN	208' SHIP	787
9	RIPPR INITIAL STEPDOWN	208' SHIP	787
11	BASHH INTERM & EBENS IF STEP	BLDG	1267
17	ALT MA LVL SFC	TOWER	1460
*	UKUNE ALT MA HOLD	TOWER	1427

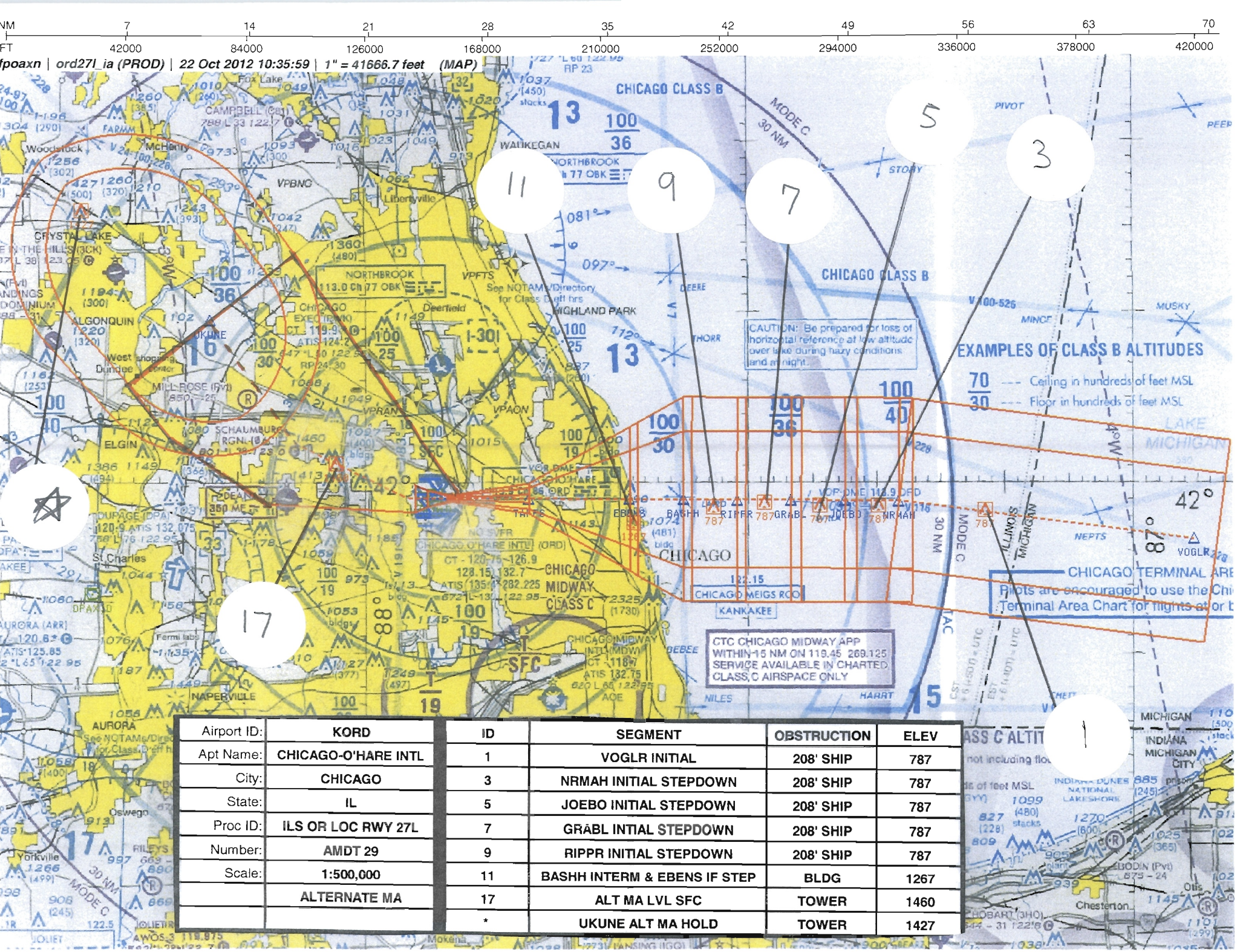

Airport ID:	KORD
Apt Name:	CHICAGO-O'HARE INTL
City:	CHICAGO
State:	IL
Proc ID:	ILS OR LOC RWY 27L
Number:	AMDT 29
Scale:	1:500,000
	ALTERNATE MA

ID	SEGMENT	OBSTRUCTION	ELEV
1	VOGLR INITIAL	208' SHIP	787
3	NRMAH INITIAL STEPDOWN	208' SHIP	787
5	JOEBO INITIAL STEPDOWN	208' SHIP	787
7	GRABL INTIAL STEPDOWN	208' SHIP	787
9	RIPPR INITIAL STEPDOWN	208' SHIP	787
11	BASHH INTERM & EBENS IF STEP	BLDG	1267
17	ALT MA LVL SFC	TOWER	1460
*	UKUNE ALT MA HOLD	TOWER	1427

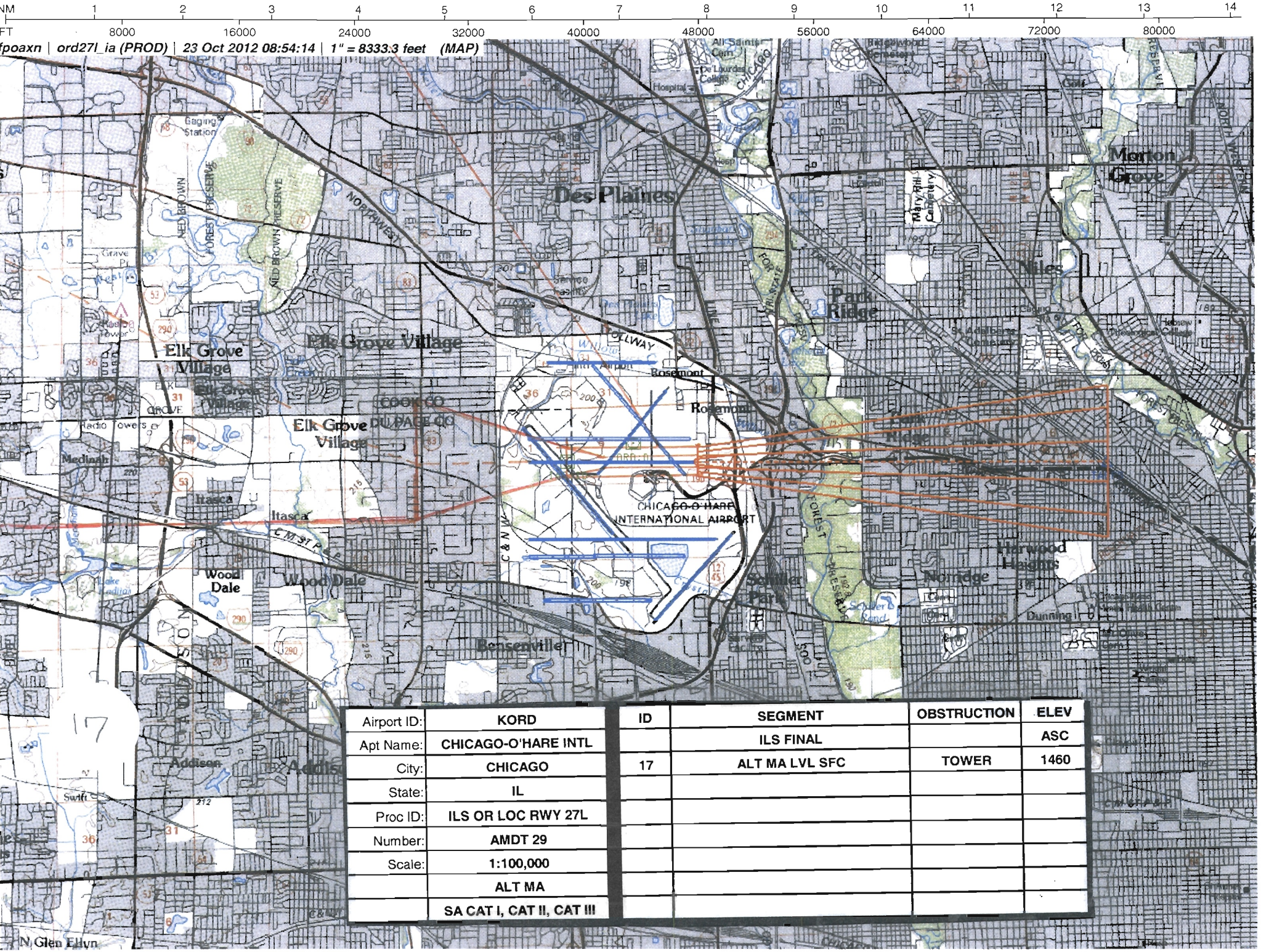

Airport ID:	KORD
Apt Name:	CHICAGO-O'HARE INTL
City:	CHICAGO
State:	IL
Proc ID:	ILS OR LOC RWY 27L
Number:	AMDT 29
Scale:	1:100,000
	ALT MA
	SA CAT I, CAT II, CAT III

ID	SEGMENT	OBSTRUCTION	ELEV
	ILS FINAL		ASC
17	ALT MA LVL SFC	TOWER	1460

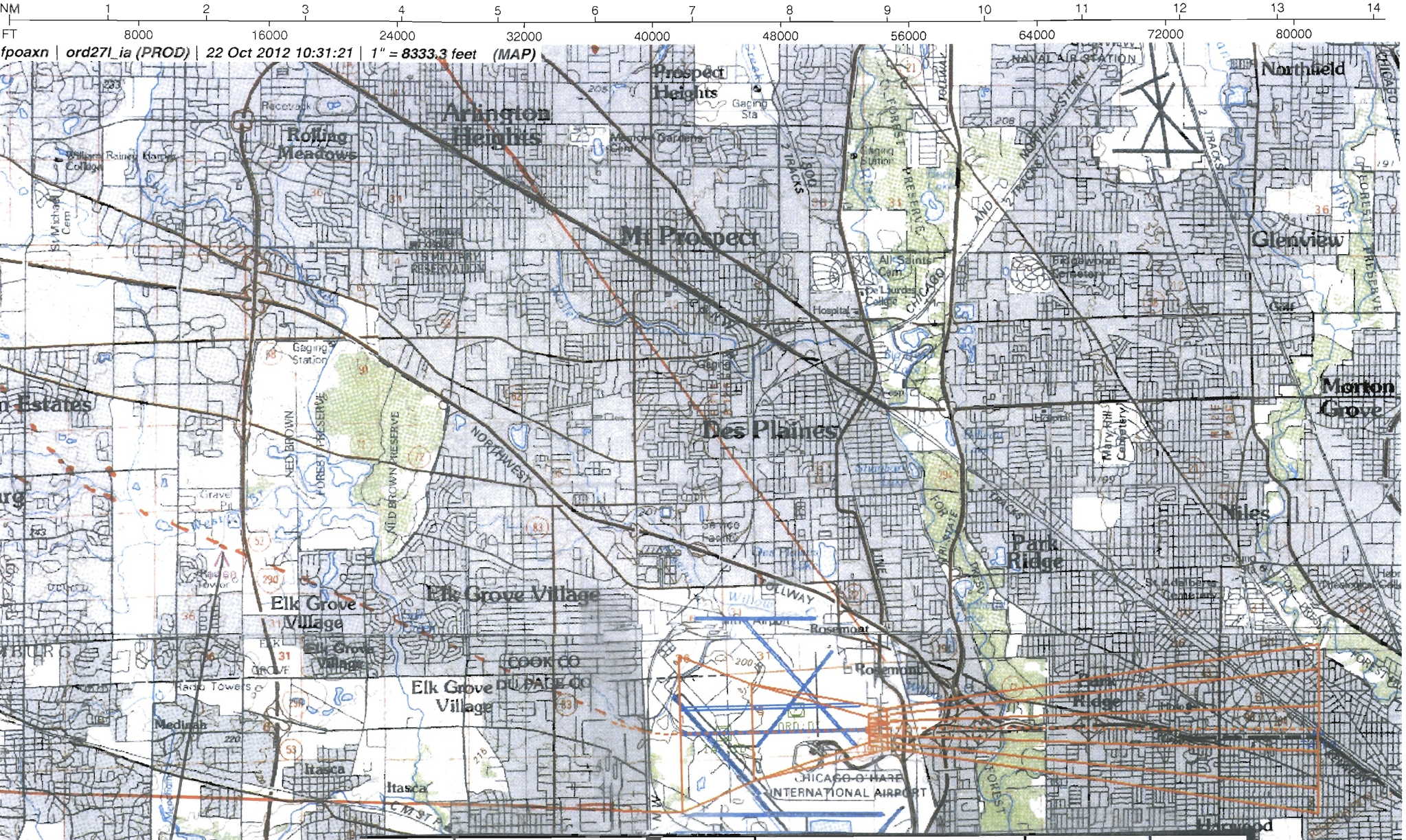

Airport ID:	KORD	ID	SEGMENT	OBSTRUCTION	ELEV
Apt Name:	CHICAGO-O'HARE INTL		ILS FINAL		ASC
City:	CHICAGO	17	ALT MA LVL SFC	TOWER	1460
State:	IL				
Proc ID:	ILS OR LOC RWY 27L				
Number:	AMDT 29				
Scale:	1:100,000				
	ALT MA				

NM 1 2 3 4 5 6 7 8 9 10 11 12 13 14

FT 8000 16000 24000 32000 40000 48000 56000 64000 72000 80000

fpoaxn | ord27l_ia (PROD) | 22 Oct 2012 10:32:51 | 1" = 8333.3 feet (MAP)

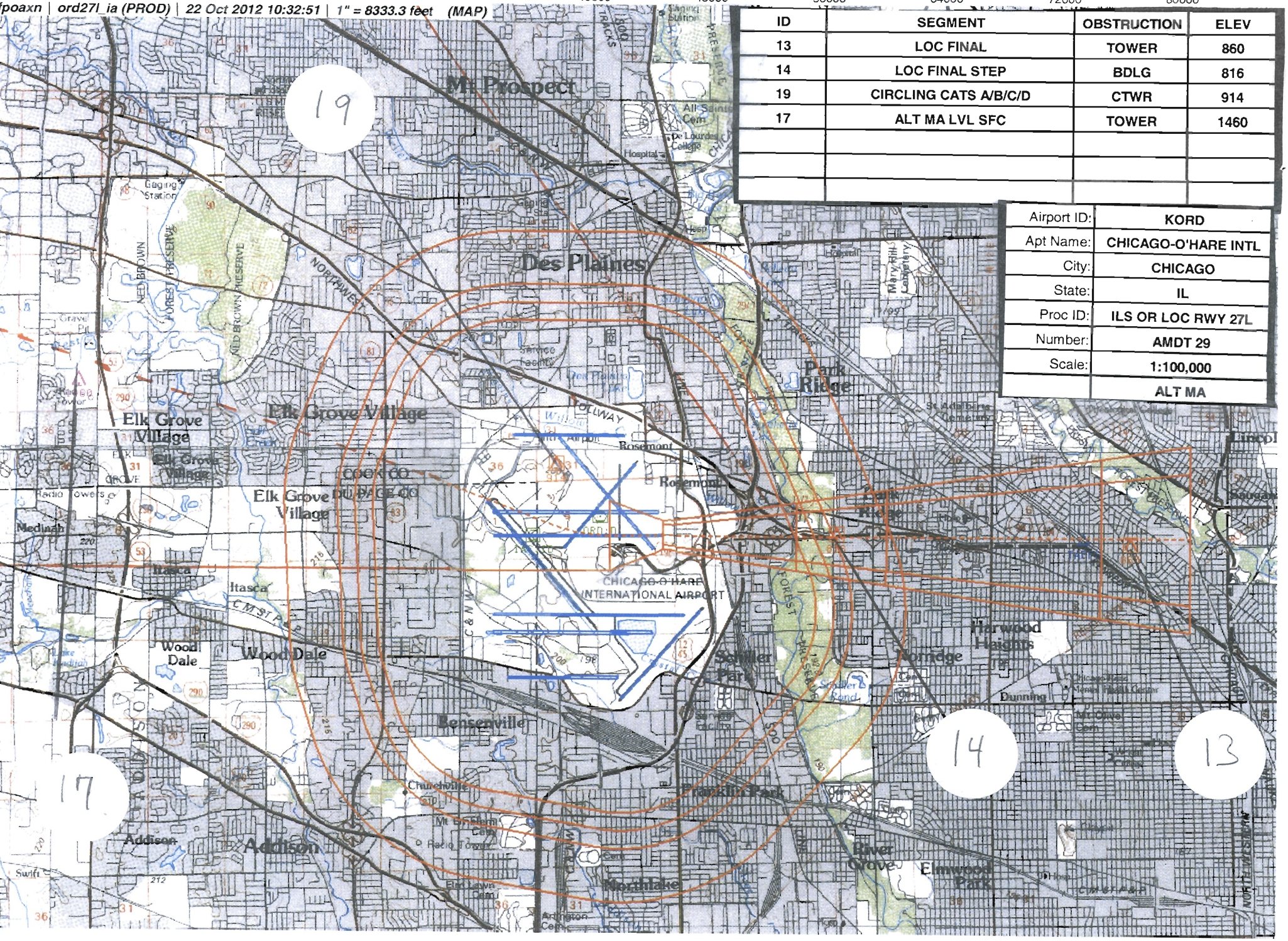

ID	SEGMENT	OBSTRUCTION	ELEV
13	LOC FINAL	TOWER	860
14	LOC FINAL STEP	BDLG	816
19	CIRCLING CATS A/B/C/D	CTWR	914
17	ALT MA LVL SFC	TOWER	1460

Airport ID:	KORD
Apt Name:	CHICAGO-O'HARE INTL
City:	CHICAGO
State:	IL
Proc ID:	ILS OR LOC RWY 27L
Number:	AMDT 29
Scale:	1:100,000
	ALT MA