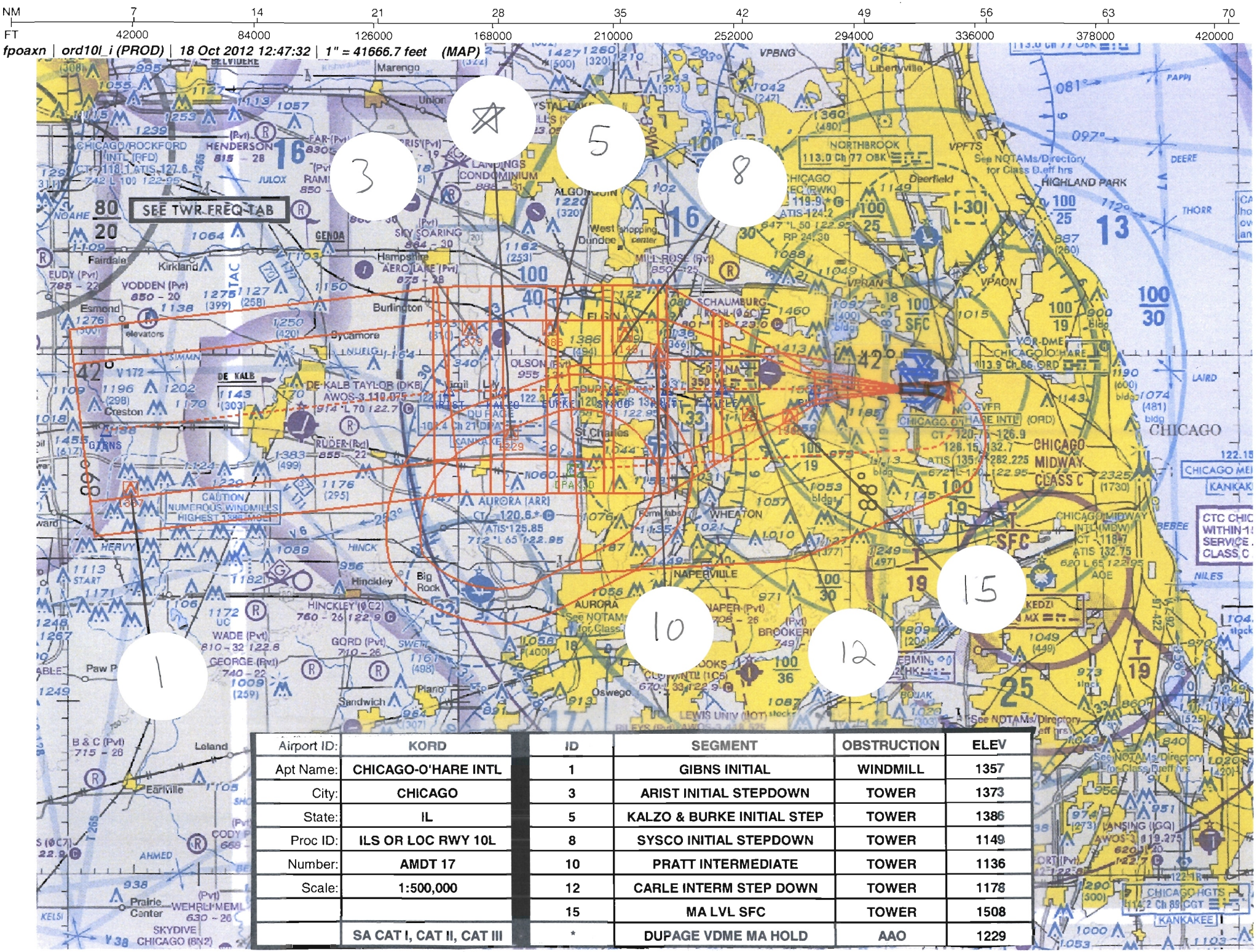

Airport ID:	KORD	ID	SEGMENT	OBSTRUCTION	ELEV
Apt Name:	CHICAGO-O'HARE INTL	1	GIBNS INITIAL	WINDMILL	1357
City:	CHICAGO	3	ARIST INITIAL STEPDOWN	TOWER	1373
State:	IL	5	KALZO & BURKE INITIAL STEP	TOWER	1386
Proc ID:	ILS OR LOC RWY 10L	8	SYSCO INITIAL STEPDOWN	TOWER	1149
Number:	AMDT 17	10	PRATT INTERMEDIATE	TOWER	1136
Scale:	1:500,000	12	CARLE INTERM STEP DOWN	TOWER	1178
		15	MA LVL SFC	TOWER	1508
	SA CAT I, CAT II, CAT III	*	DUPAGE VDME MA HOLD	AAO	1229

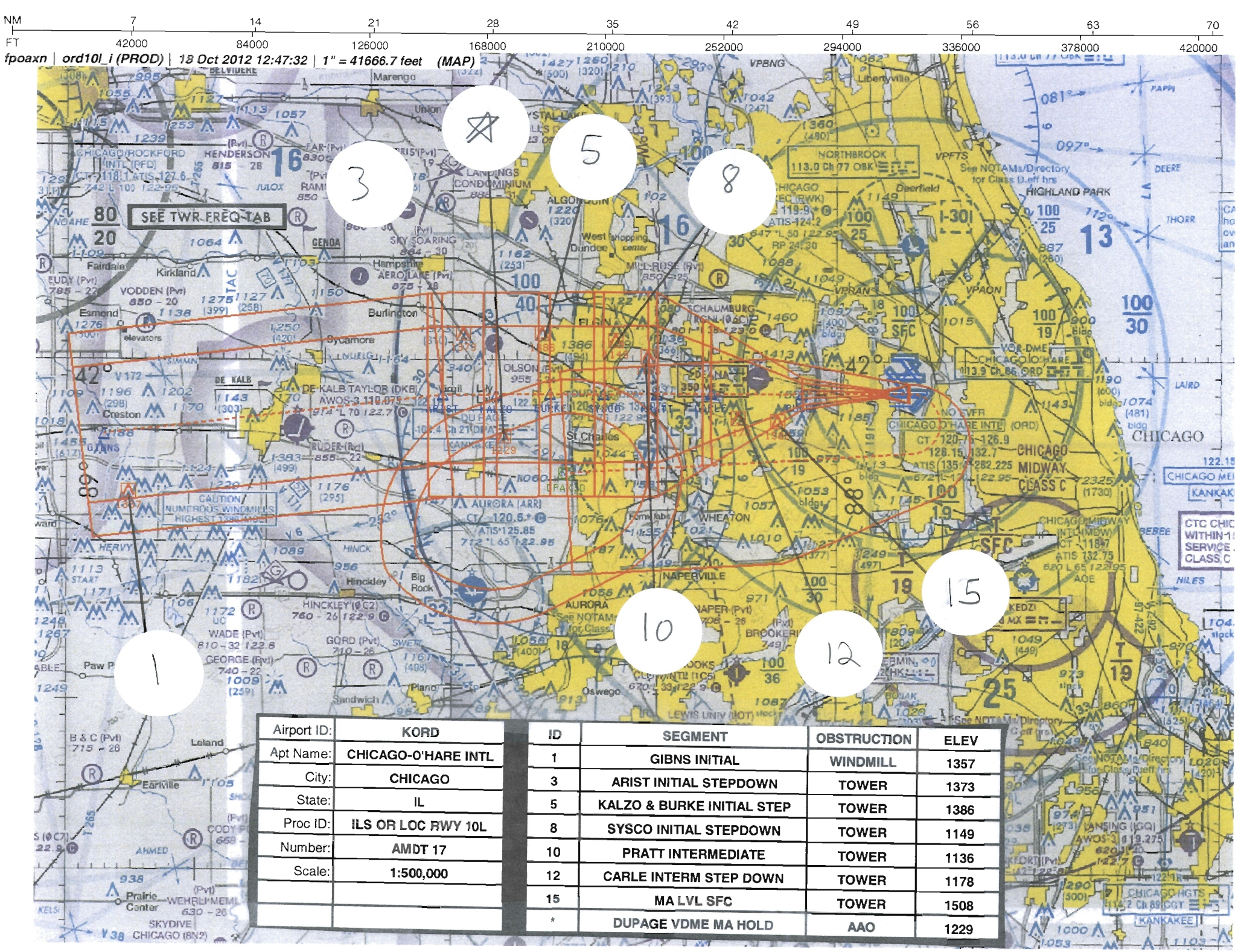

Airport ID:	KORD
Apt Name:	CHICAGO-O'HARE INTL
City:	CHICAGO
State:	IL
Proc ID:	ILS OR LOC RWY 10L
Number:	AMDT 17
Scale:	1:500,000

ID	SEGMENT	OBSTRUCTION	ELEV
1	GIBNS INITIAL	WINDMILL	1357
3	ARIST INITIAL STEPDOWN	TOWER	1373
5	KALZO & BURKE INITIAL STEP	TOWER	1386
8	SYSCO INITIAL STEPDOWN	TOWER	1149
10	PRATT INTERMEDIATE	TOWER	1136
12	CARLE INTERM STEP DOWN	TOWER	1178
15	MA LVL SFC	TOWER	1508
*	DUPAGE VDME MA HOLD	AAO	1229

NM 1 2 3 4 5 6 7 8 9 10 11 12 13 14

FT 8000 16000 24000 32000 40000 48000 56000 64000 72000 80000

fpoaxn | ord10l_i (PROD) | 23 Oct 2012 11:04:49 | 1" = 8333.3 feet (MAP)

Airport ID:	KORD
Apt Name:	CHICAGO-O'HARE INTL
City:	CHICAGO
State:	IL
Proc ID:	ILS OR LOC RWY 10L
Number:	AMDT 17
Scale:	1:100,000
	SA CAT I, CAT II, CAT III

ID	SEGMENT	OBSTRUCTION	ELEV
	ILS FINAL		ASC
15	PRIMARY MA LVL SURFACE	TOWER	1508

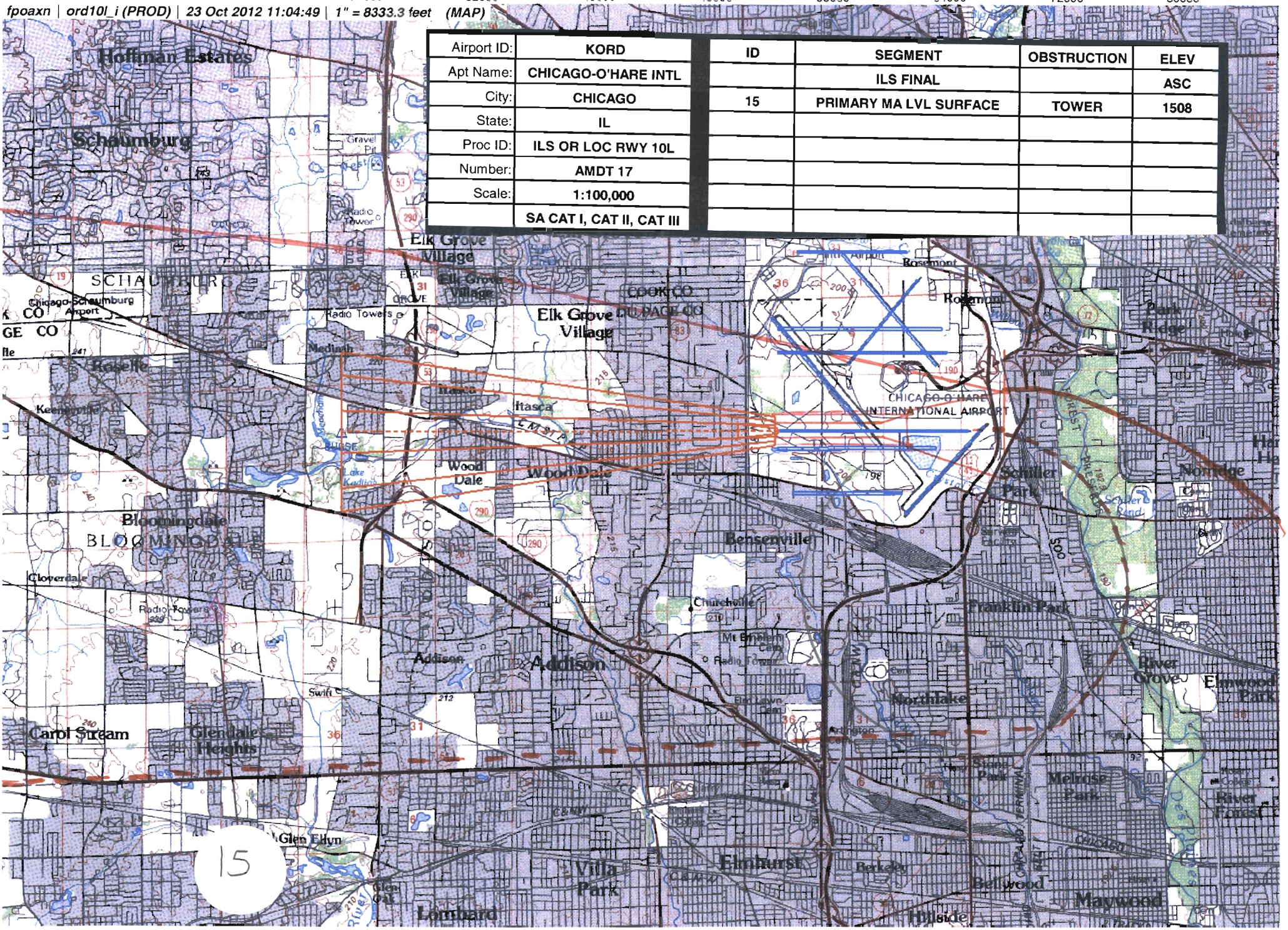

NM 1 2 3 4 5 6 7 8 9 10 11 12 13 14

FT 8000 16000 24000 32000 40000 48000 56000 64000 72000 80000

fpoaxn | ord10l_i (PROD) | 18 Oct 2012 12:15:45 | 1" = 8333.3 feet (MAP)

Airport ID:	KORD
Apt Name:	CHICAGO-O'HARE INTL
City:	CHICAGO
State:	IL
Proc ID:	ILS OR LOC RWY 10L
Number:	AMDT 17
Scale:	1:100,000

ID	SEGMENT	OBSTRUCTION	ELEV
	ILS FINAL		ASC
15	PRIMARY MA LVL SURFACE	TOWER	1508

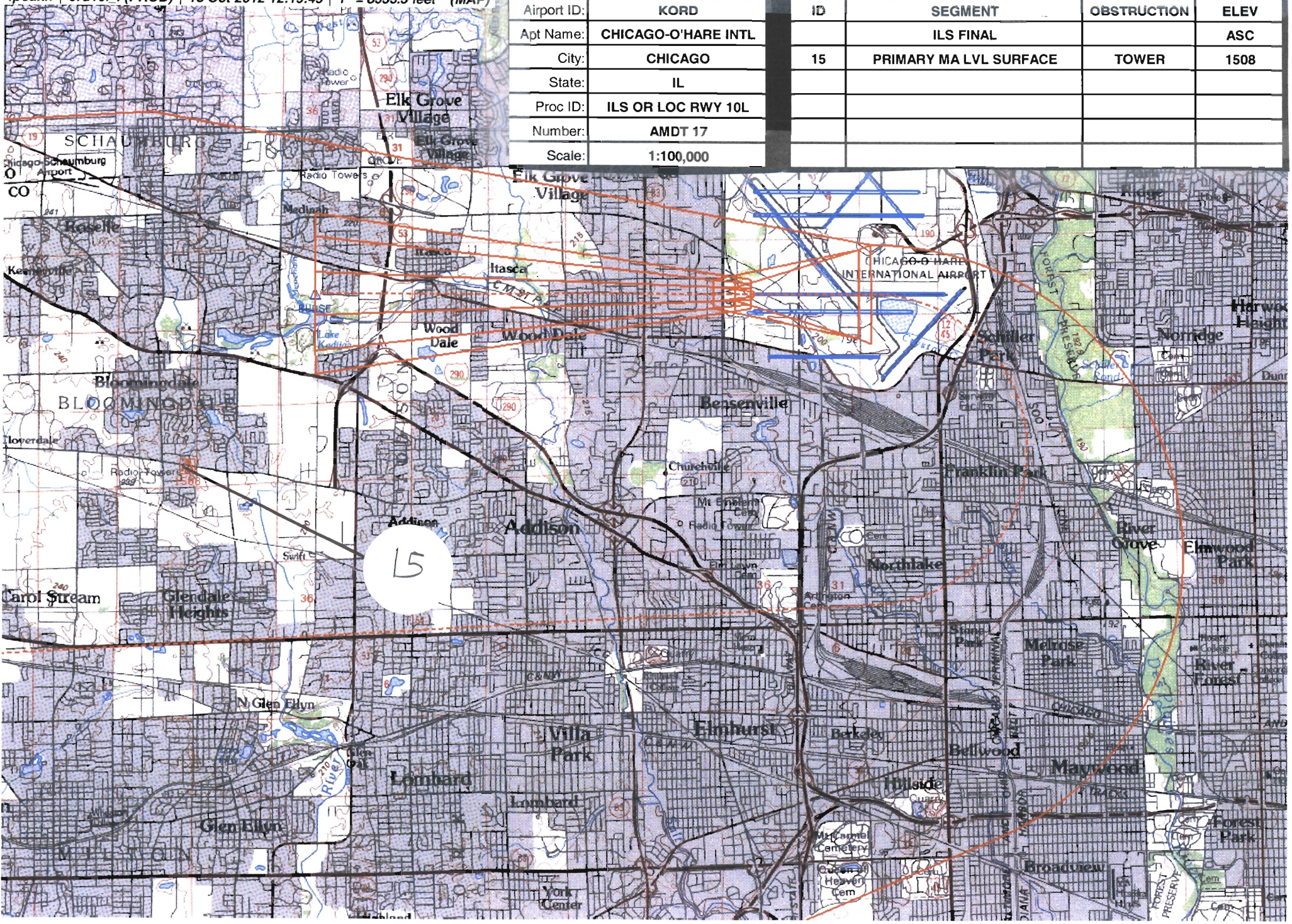

Airport ID:	KORD
Apt Name:	CHICAGO-O'HARE INTL
City:	CHICAGO
State:	IL
Proc ID:	ILS OR LOC RWY 10L
Number:	AMDT 17
Scale:	1:100,000

ID	SEGMENT	OBSTRUCTION	ELEV
13	LOC FINAL	AAO	949
*	LOC FINAL PARA 289	AAO	979
14	LOC FINAL STEP	TREE	744
@	LOC FINAL STEP PARA 289	TANK	843
18	CIRCLING CATS A/B/C/D	CTWR	914
15	MA LVL SFC	TOWER	1508

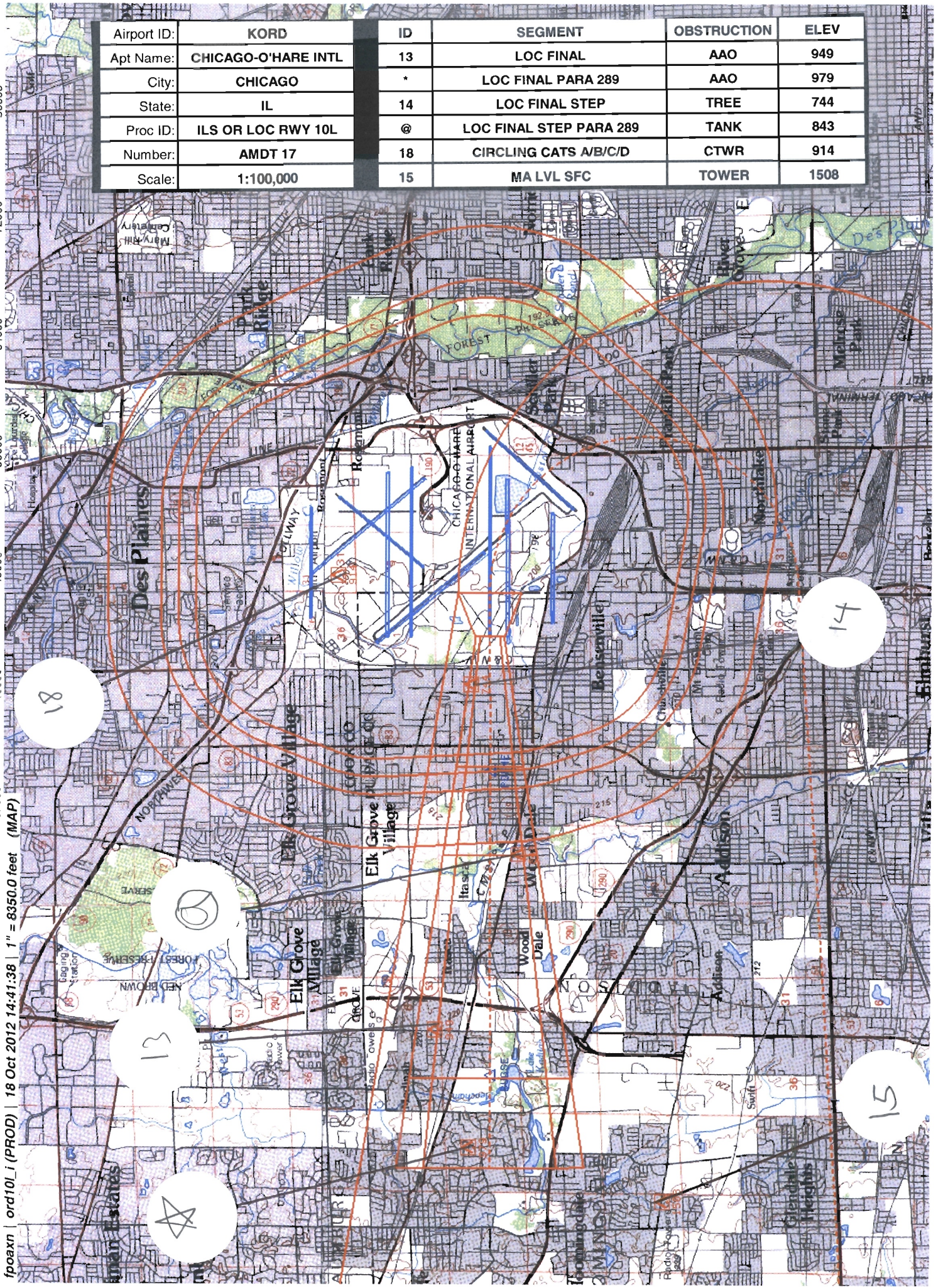

fpoaxn | ord10l_i (PROD) | 18 Oct 2012 14:41:38 | 1" = 8350.0 feet (MAP)

NM 1 2 3 4 5 6 7 8 9 10 11 12 13 14

FT 8000 16000 24000 32000 40000 48000 56000 64000 72000 80000

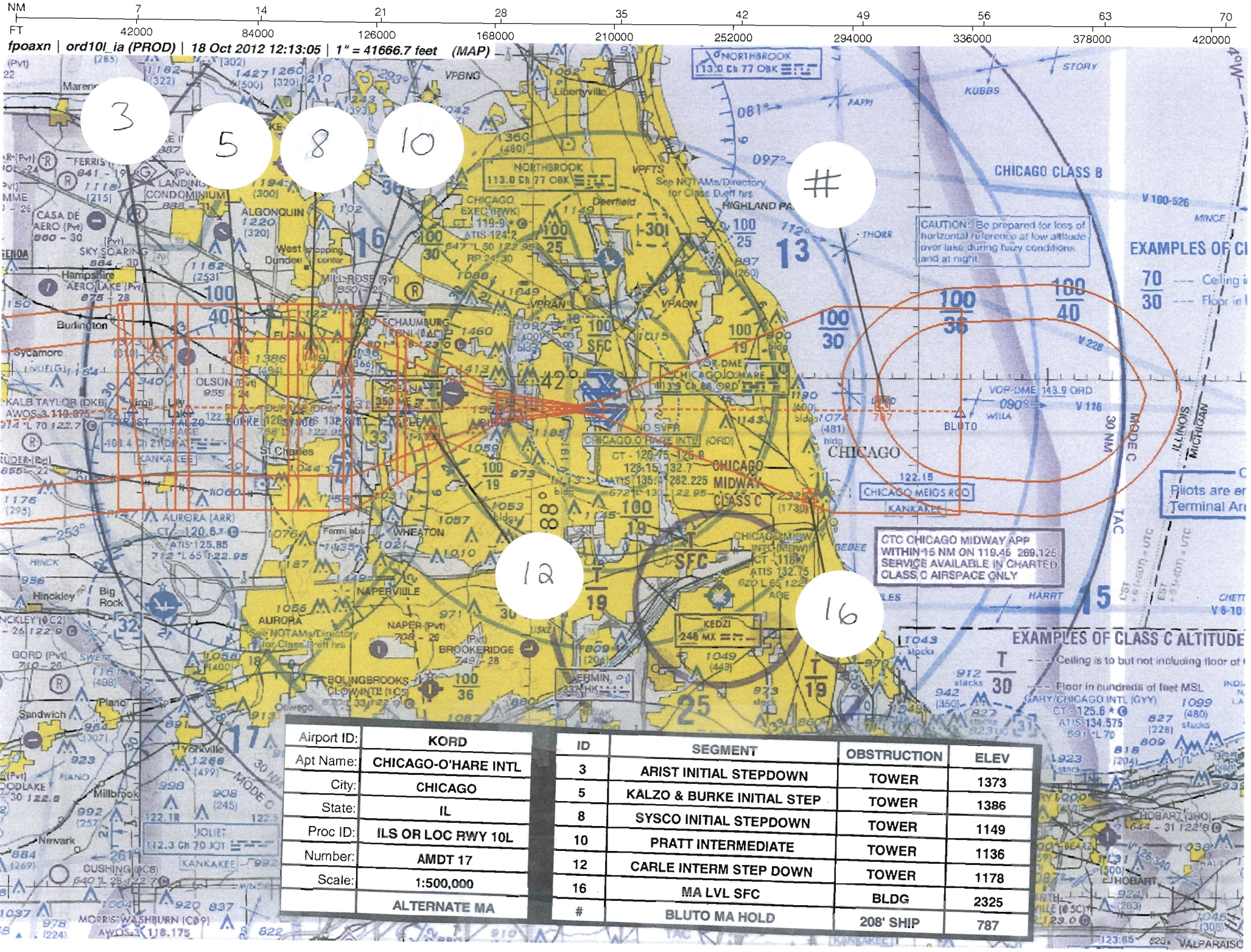

Airport ID:	KORD
Apt Name:	CHICAGO-O'HARE INTL
City:	CHICAGO
State:	IL
Proc ID:	ILS OR LOC RWY 10L
Number:	AMDT 17
Scale:	1:500,000
	ALTERNATE MA

ID	SEGMENT	OBSTRUCTION	ELEV
3	ARIST INITIAL STEPDOWN	TOWER	1373
5	KALZO & BURKE INITIAL STEP	TOWER	1386
8	SYSCO INITIAL STEPDOWN	TOWER	1149
10	PRATT INTERMEDIATE	TOWER	1136
12	CARLE INTERM STEP DOWN	TOWER	1178
16	MA LVL SFC	BLDG	2325
#	BLUTO MA HOLD	208' SHIP	787

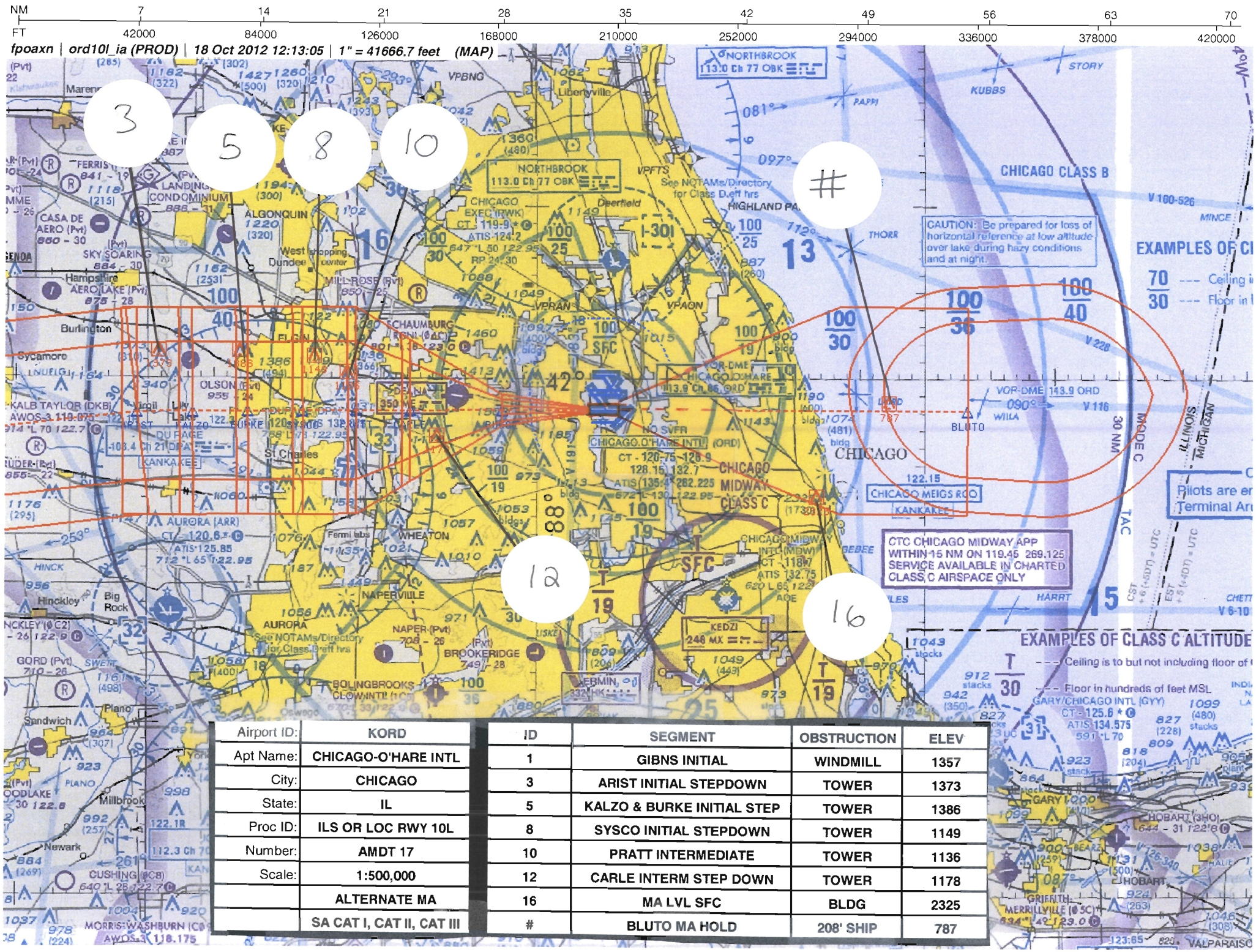

Airport ID:	KORD
Apt Name:	CHICAGO-O'HARE INTL
City:	CHICAGO
State:	IL
Proc ID:	ILS OR LOC RWY 10L
Number:	AMDT 17
Scale:	1:500,000
	ALTERNATE MA
	SA CAT I, CAT II, CAT III

ID	SEGMENT	OBSTRUCTION	ELEV
1	GIBNS INITIAL	WINDMILL	1357
3	ARIST INITIAL STEPDOWN	TOWER	1373
5	KALZO & BURKE INITIAL STEP	TOWER	1386
8	SYSCO INITIAL STEPDOWN	TOWER	1149
10	PRATT INTERMEDIATE	TOWER	1136
12	CARLE INTERM STEP DOWN	TOWER	1178
16	MA LVL SFC	BLDG	2325
#	BLUTO MA HOLD	208' SHIP	787

NM 7 14 21 28 35 42 49 56 63 70

FT 42000 84000 126000 168000 210000 252000 294000 336000 378000 420000

fpoaxn | ord10l_ia (PROD) | 18 Oct 2012 12:20:14 | 1" = 41666.7 feet (MAP)

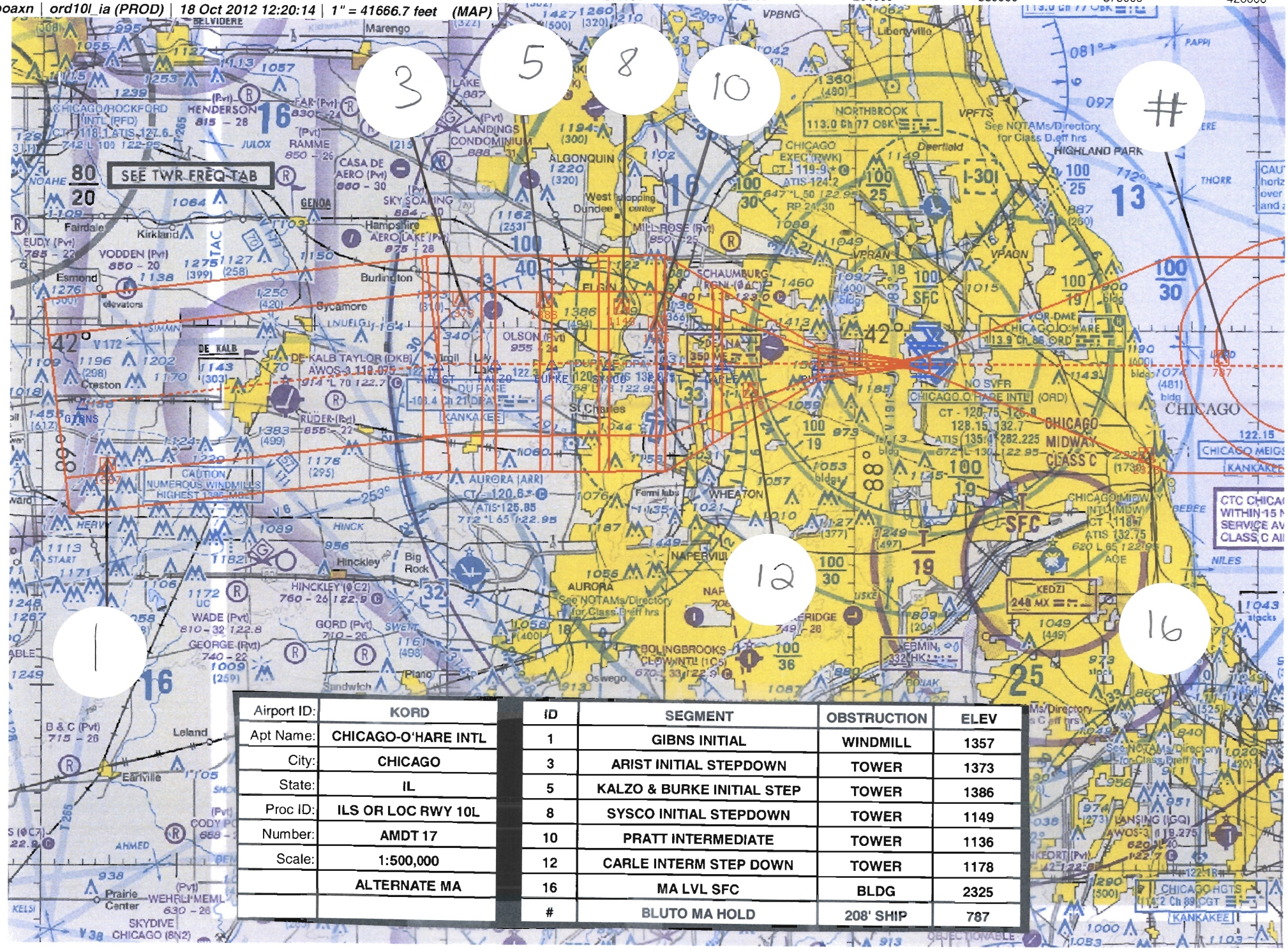

Airport ID:	KORD
Apt Name:	CHICAGO-O'HARE INTL
City:	CHICAGO
State:	IL
Proc ID:	ILS OR LOC RWY 10L
Number:	AMDT 17
Scale:	1:500,000
	ALTERNATE MA

ID	SEGMENT	OBSTRUCTION	ELEV
1	GIBNS INITIAL	WINDMILL	1357
3	ARIST INITIAL STEPDOWN	TOWER	1373
5	KALZO & BURKE INITIAL STEP	TOWER	1386
8	SYSCO INITIAL STEPDOWN	TOWER	1149
10	PRATT INTERMEDIATE	TOWER	1136
12	CARLE INTERM STEP DOWN	TOWER	1178
16	MA LVL SFC	BLDG	2325
#	BLUTO MA HOLD	208' SHIP	787

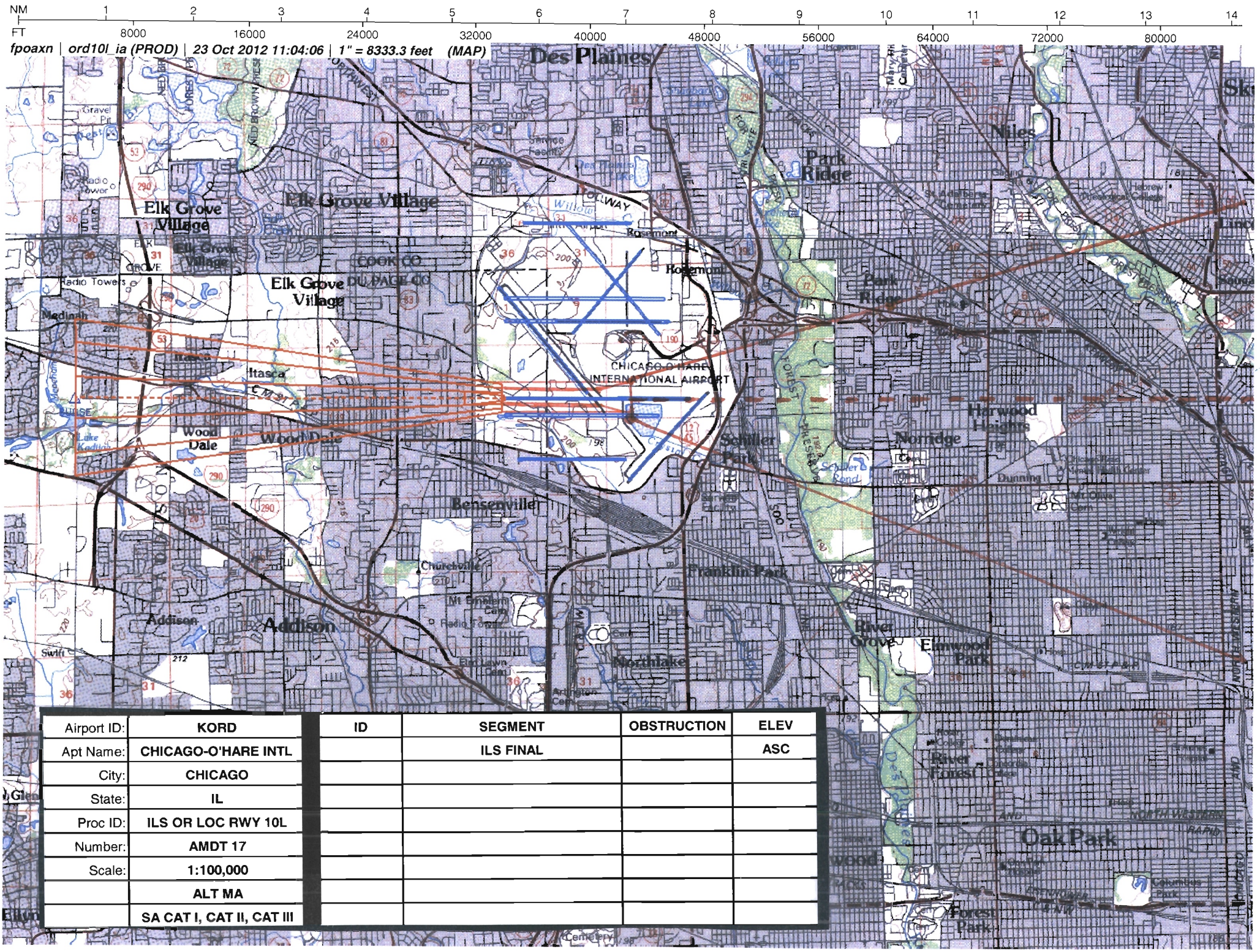

Airport ID:	KORD	ID	SEGMENT	OBSTRUCTION	ELEV
Apt Name:	CHICAGO-O'HARE INTL		ILS FINAL		ASC
City:	CHICAGO				
State:	IL				
Proc ID:	ILS OR LOC RWY 10L				
Number:	AMDT 17				
Scale:	1:100,000				
	ALT MA				
	SA CAT I, CAT II, CAT III				

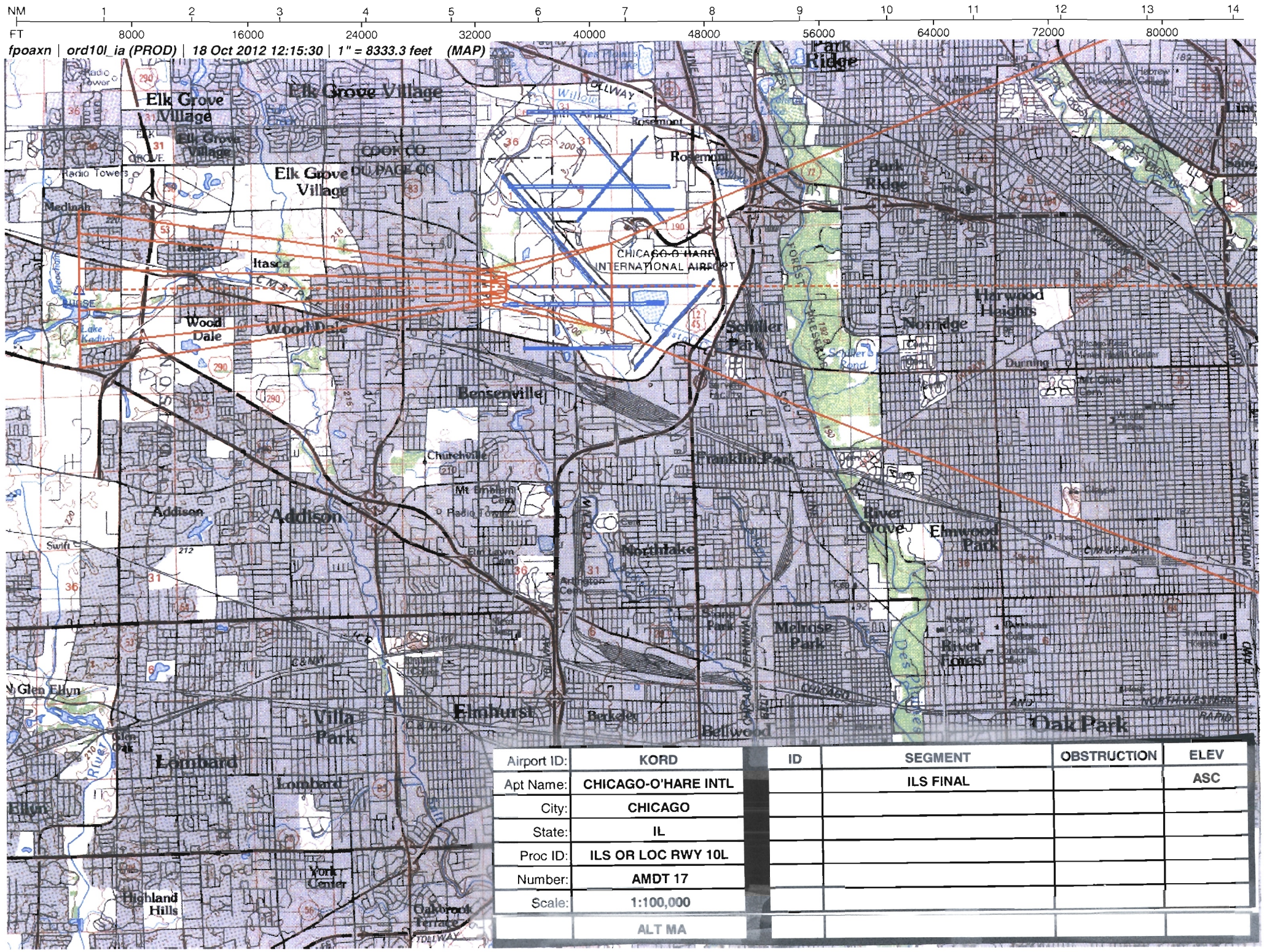

Airport ID:	KORD
Apt Name:	CHICAGO-O'HARE INTL
City:	CHICAGO
State:	IL
Proc ID:	ILS OR LOC RWY 10L
Number:	AMDT 17
Scale:	1:100,000
	ALT MA

ID	SEGMENT	OBSTRUCTION	ELEV
	ILS FINAL		ASC

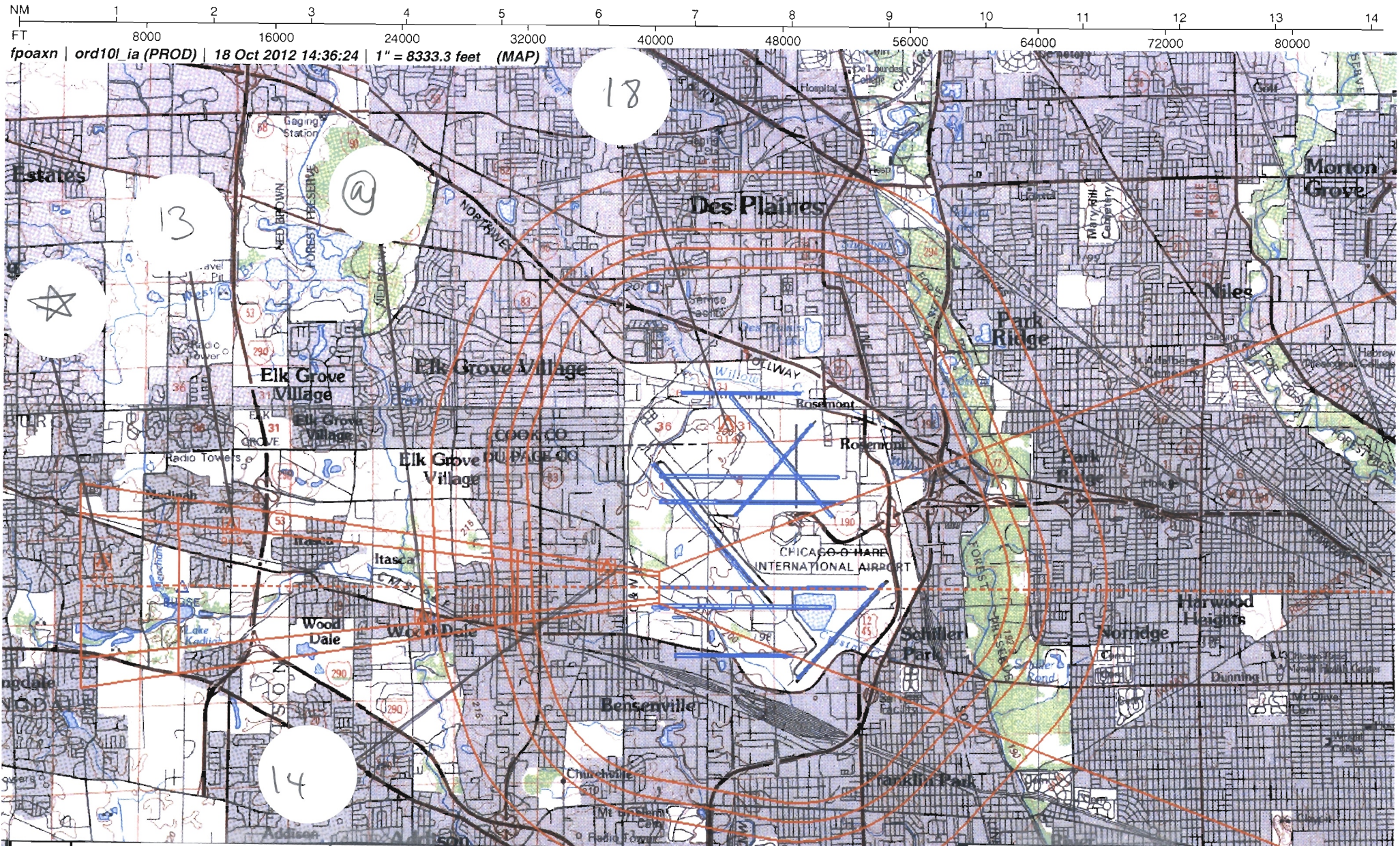

ID	SEGMENT	OBSTRUCTION	ELEV
13	LOC FINAL	AAO	949
*	LOC FINAL PARA 289	AAO	979
14	LOC FINAL STEP	TREE	744
@	LOC FINAL STEP PARA 289	TANK	843
18	CIRCLING CATS A/B/C/D	CTWR	914

Airport ID:	KORD
Apt Name:	CHICAGO-O'HARE INTL
City:	CHICAGO
State:	IL
Proc ID:	ILS OR LOC RWY 10L
Number:	AMDT 17
Scale:	1:100,000
	ALT MA