FT 42000 84000 126000 168000 210000 252000 294000

fpoblb | orddp4l (PROD) | 6 Aug 2012 13:51:06 | 1" = 41666.7 feet (MAP)

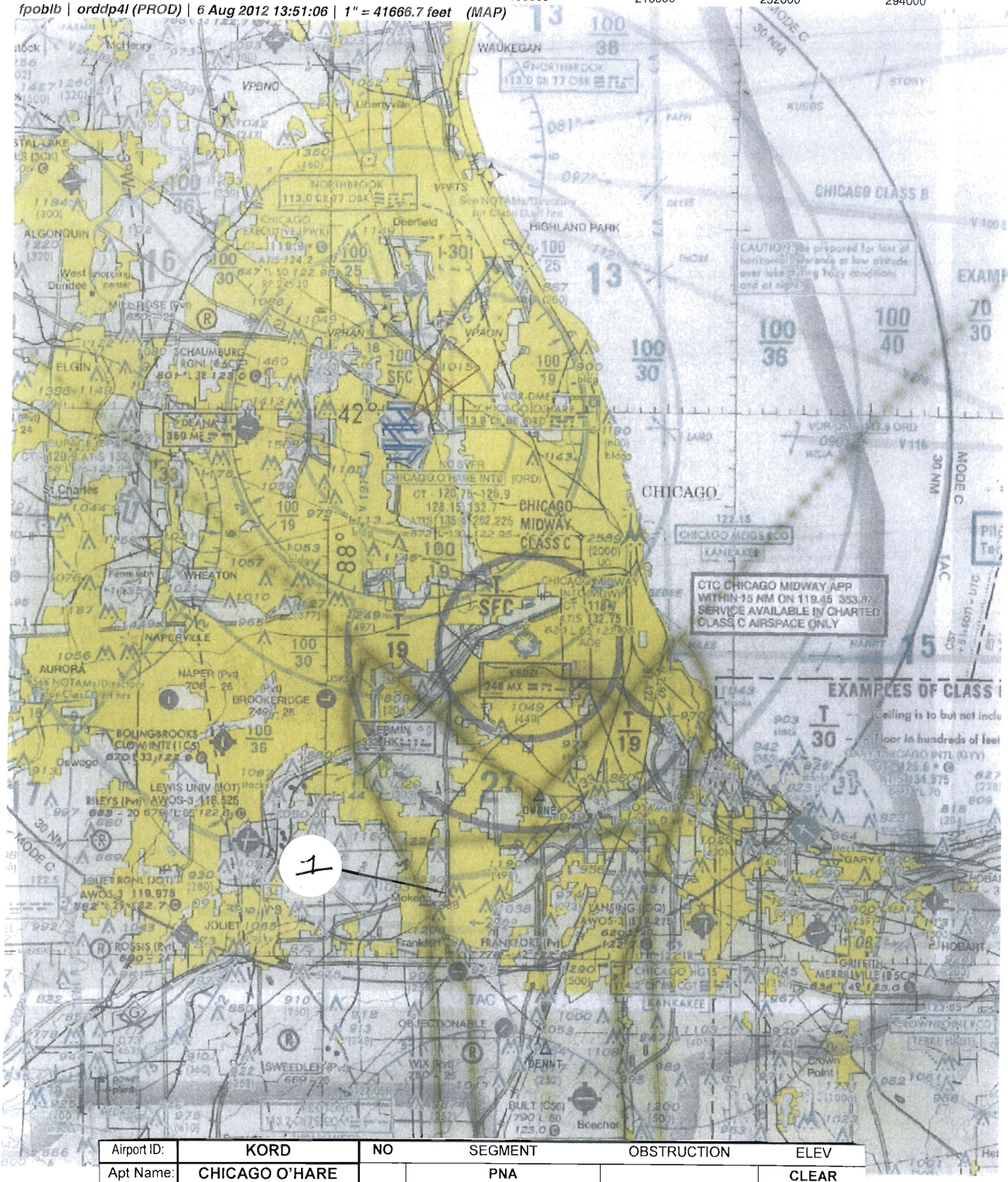

Airport ID:	KORD	NO	SEGMENT	OBSTRUCTION	ELEV
Apt Name:	CHICAGO O'HARE INTL		PNA		CLEAR
City:	CHICAGO	1	DWANE-DENNT	TOWER	1330
State:	ILLINOIS				
Proc ID:	DENNT (RNAV) SID				
	TWO				
Scale	1: 500,000				

NM 7 14 21 28 35 42 49

FT 42000 84000 126000 168000 210000 252000 294000

fpoblb | ugnmonkz2 (PROD) | 7 Aug 2012 07:49:34 | 1" = 41666.7 feet (MAP)

Airport ID:	KORD	NO	SEGMENT	OBSTRUCTION	ELEV
Apt Name:	CHICAGO O'HARE INTL		DONVE TRANSITION		
City:	CHICAGO	1	DENNT-DARCY	TOWER	1108
State:	ILLINOIS	2	DARCY-DREGS	TOWER	1355
Scale:	1: 500,000				
Proc ID:	DENNT (RNAV) SID		Page 1 of 2		
	TWO				

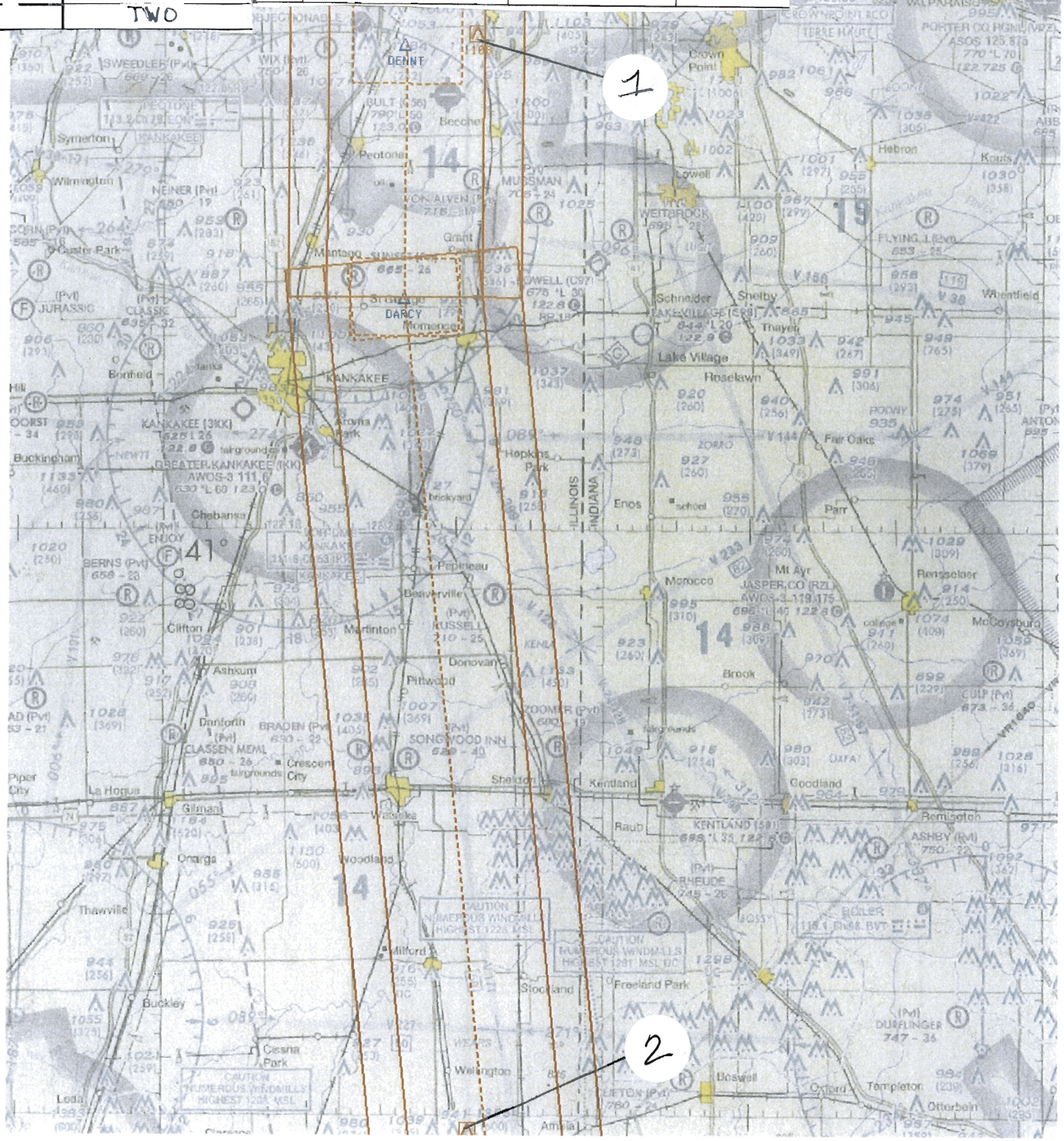

NM 7 14 21

FT 42000 84000 126000 168

fpoblb | ugnmonkz2 (PROD) | 7 Aug 2012 07:50:20 | 1" = 41666.7 feet (MAP

	DONVE TRANSITION		
2	DARCY-DREGS	TOWER	1355
3	DREGS-DONVE	TOWER	1183
	Page 2 of 2		

Airport ID:	KORD
Apt Name:	CHICAGO O'HARE INTL
City:	CHICAGO
State:	ILLINOIS
Scale:	1: 500,000
Proc ID:	DENNT (RNAV) SID
	TWO

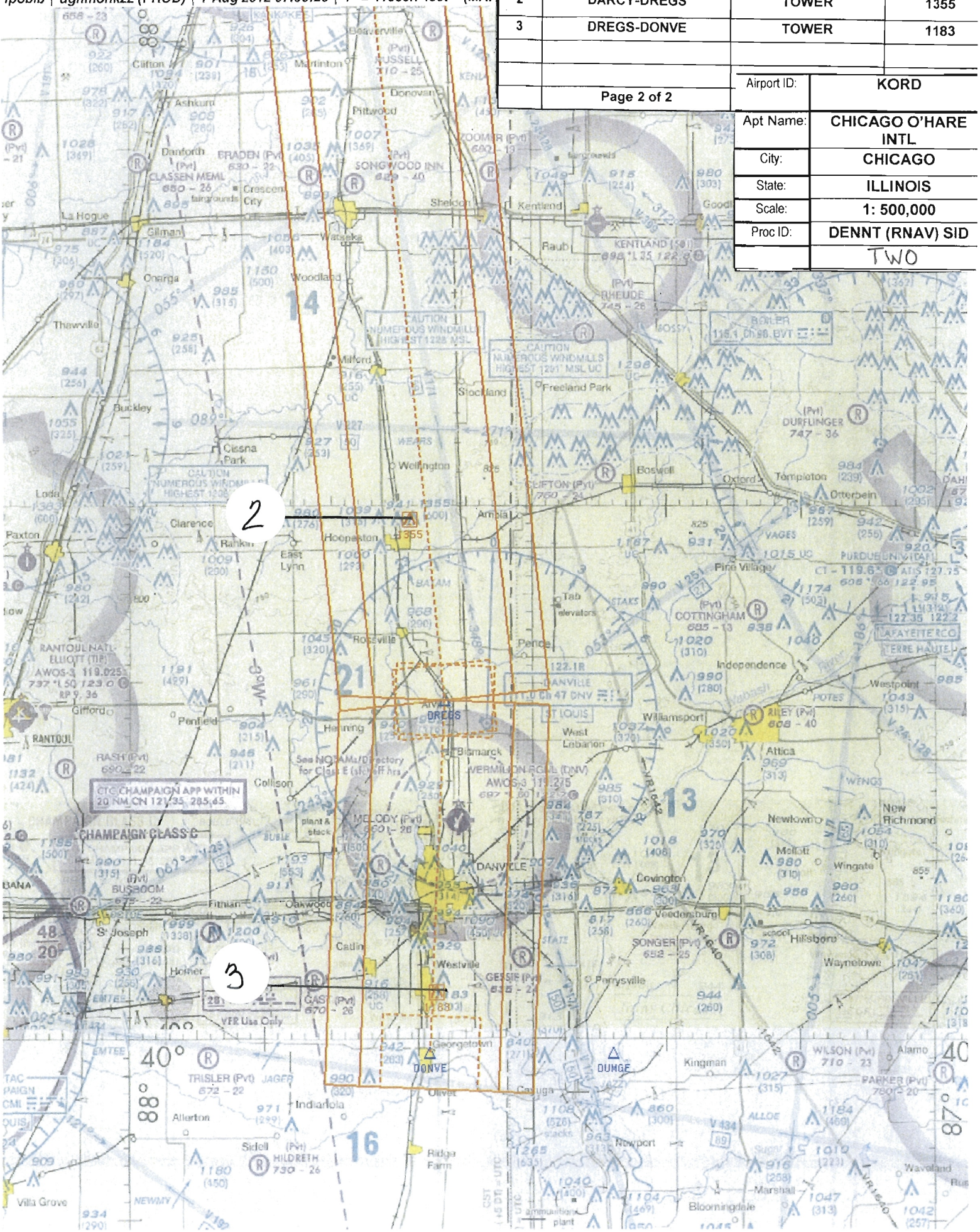

NM 7 14 21 28 35 42 49

FT 42000 84000 126000 168000 210000 252000 294000

fpoblb | ugnmonkz2 (PROD) | 7 Aug 2012 07:49:34 | 1" = 41666.7 feet (MAP)

Airport ID:	KORD
Apt Name:	CHICAGO O'HARE INTL
City:	CHICAGO
State:	ILLINOIS
Proc ID:	DENNT (RNAV) SID
	TWO
Scale	1: 500,000

NO	SEGMENT	OBSTRUCTION	ELEV
	SCOTO TRANSITION		
1	DENNT-DARCY	TOWER	1108
2	DARCY-DREGS	TOWER	1355

Page 1 of 3

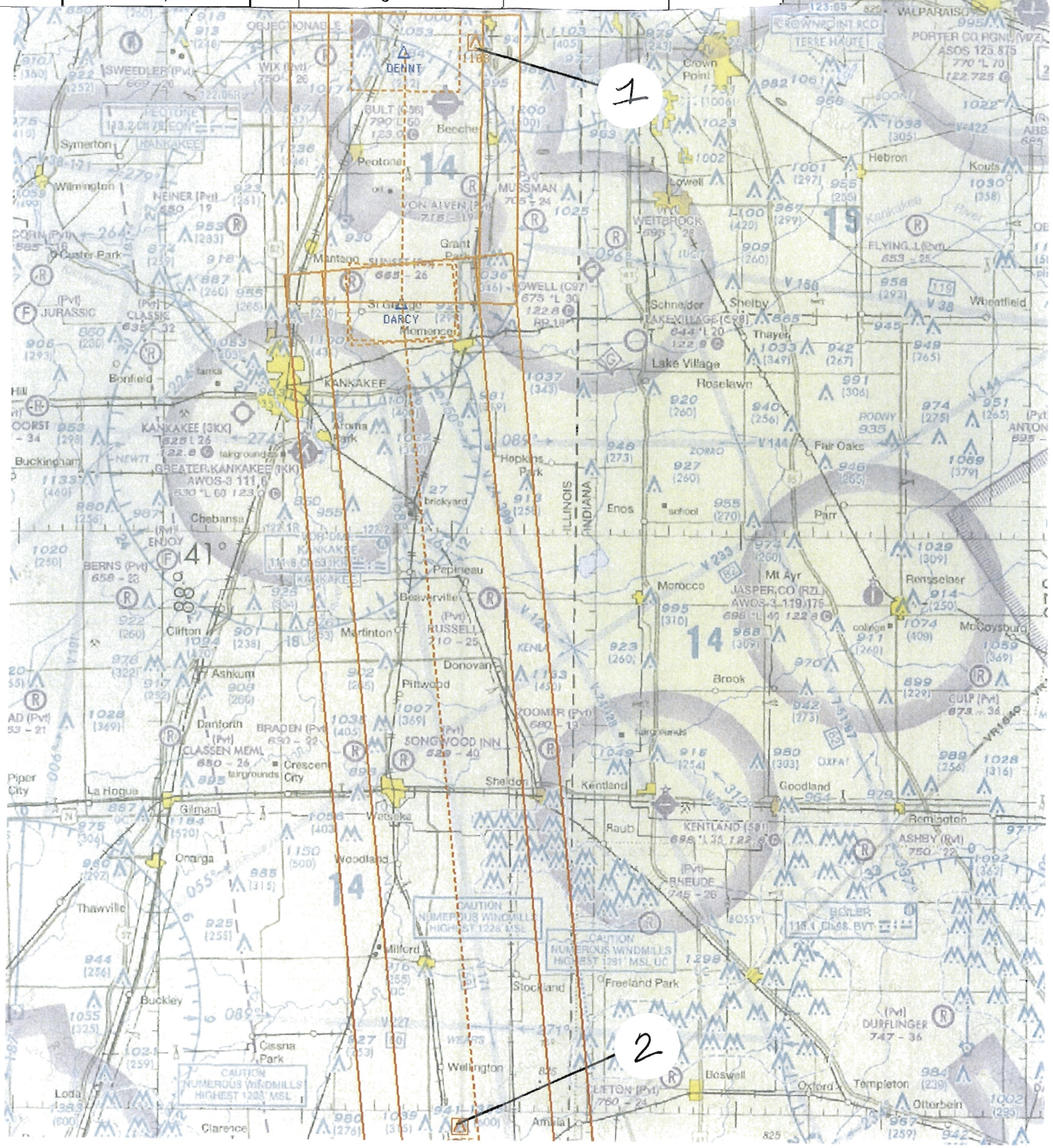

NM 7 14 21 28 35 42 49
FT 42000 84000 126000 168000 210000 252000 294000

fpoblb | ugnmonkz2 (PROD) | 7 Aug 2012 07:50:53 | 1" = 41666.7 feet (MAP)

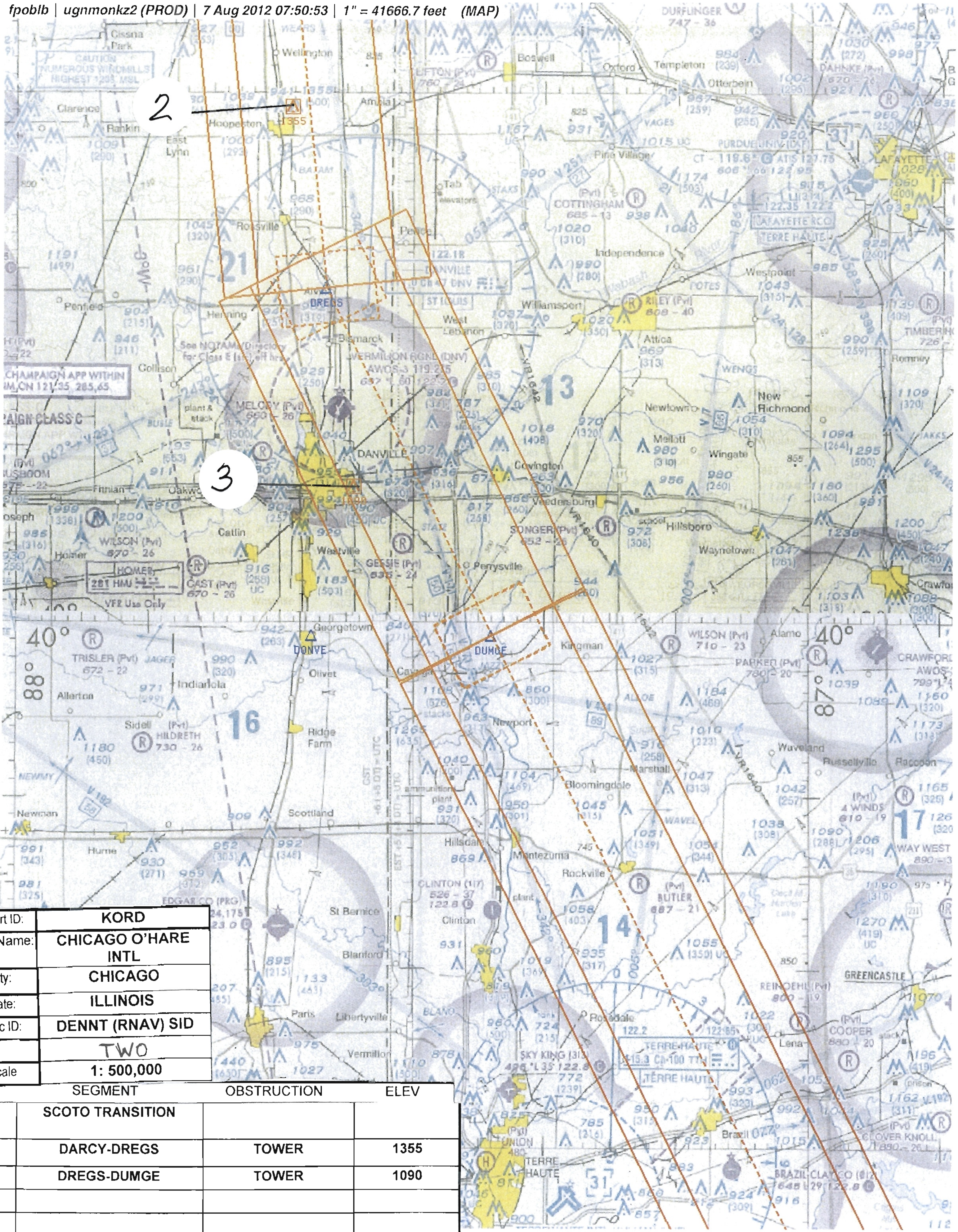

rport ID:	KORD
ot Name:	CHICAGO O'HARE INTL
City:	CHICAGO
State:	ILLINOIS
Proc ID:	DENNT (RNAV) SID
	TWO
Scale	1: 500,000

NO	SEGMENT	OBSTRUCTION	ELEV
	SCOTO TRANSITION		
2	DARCY-DREGS	TOWER	1355
3	DREGS-DUMGE	TOWER	1090

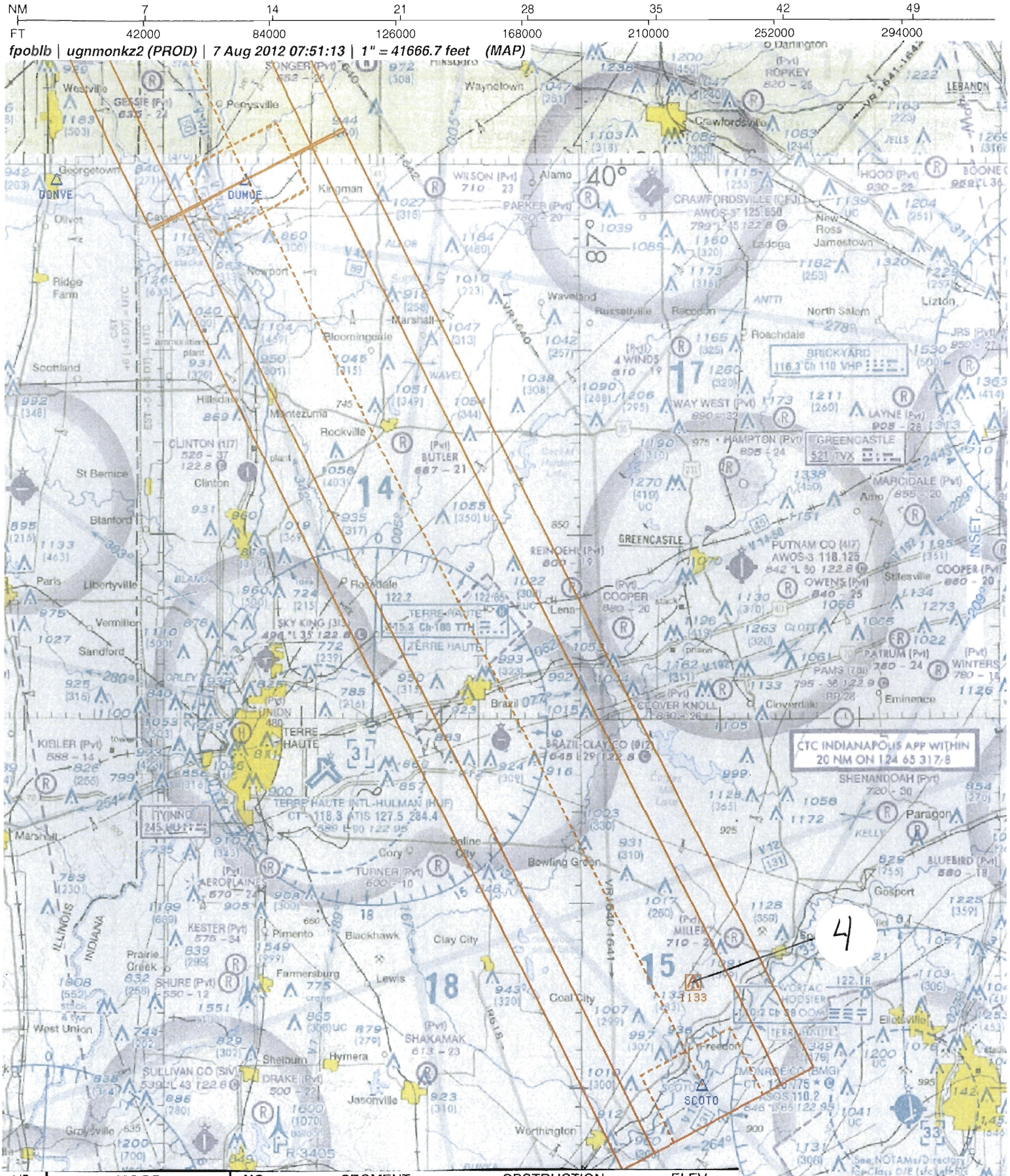

Airport ID:	KORD	NO	SEGMENT	OBSTRUCTION	ELEV
Apt Name:	CHICAGO O'HARE INTL		SCOTO TRANSITION		
City:	CHICAGO	4	DUMGE-SCOTO	TOWER	1133
State:	ILLINOIS				
Scale:	1: 500,000				
Proc ID:	DENNT (RNAV) SID				

fpoblb | orddp4l (PROD) | 21 Aug 2012 12:39:17 | 1" = 8333.3 feet (MAP)

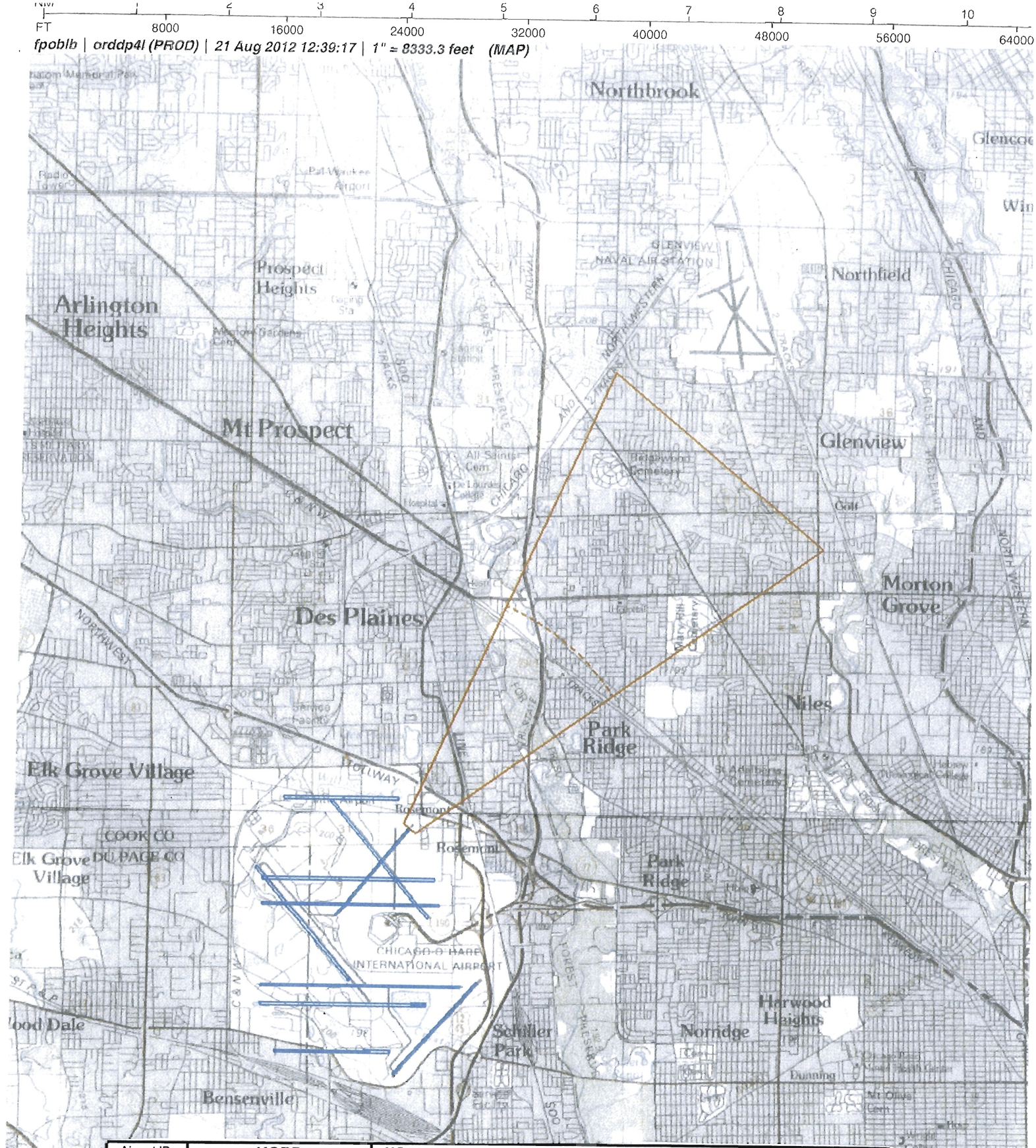

Airport ID:	KORD	NO	SEGMENT	OBSTRUCTION	ELEV
Apt Name:	CHICAGO O'HARE INTL		RWY – MVA (3300)		ASC
City:	CHICAGO				
State:	ILLINOIS				
RWY	4L				
Proc ID:	DENNT (RNAV) SID				
	TWO				
Scale	1: 100,000				

fpoblb | orddp4r (PROD) | 1 Aug 2012 12:59:19 | 1" = 8333.3 feet (MAP)

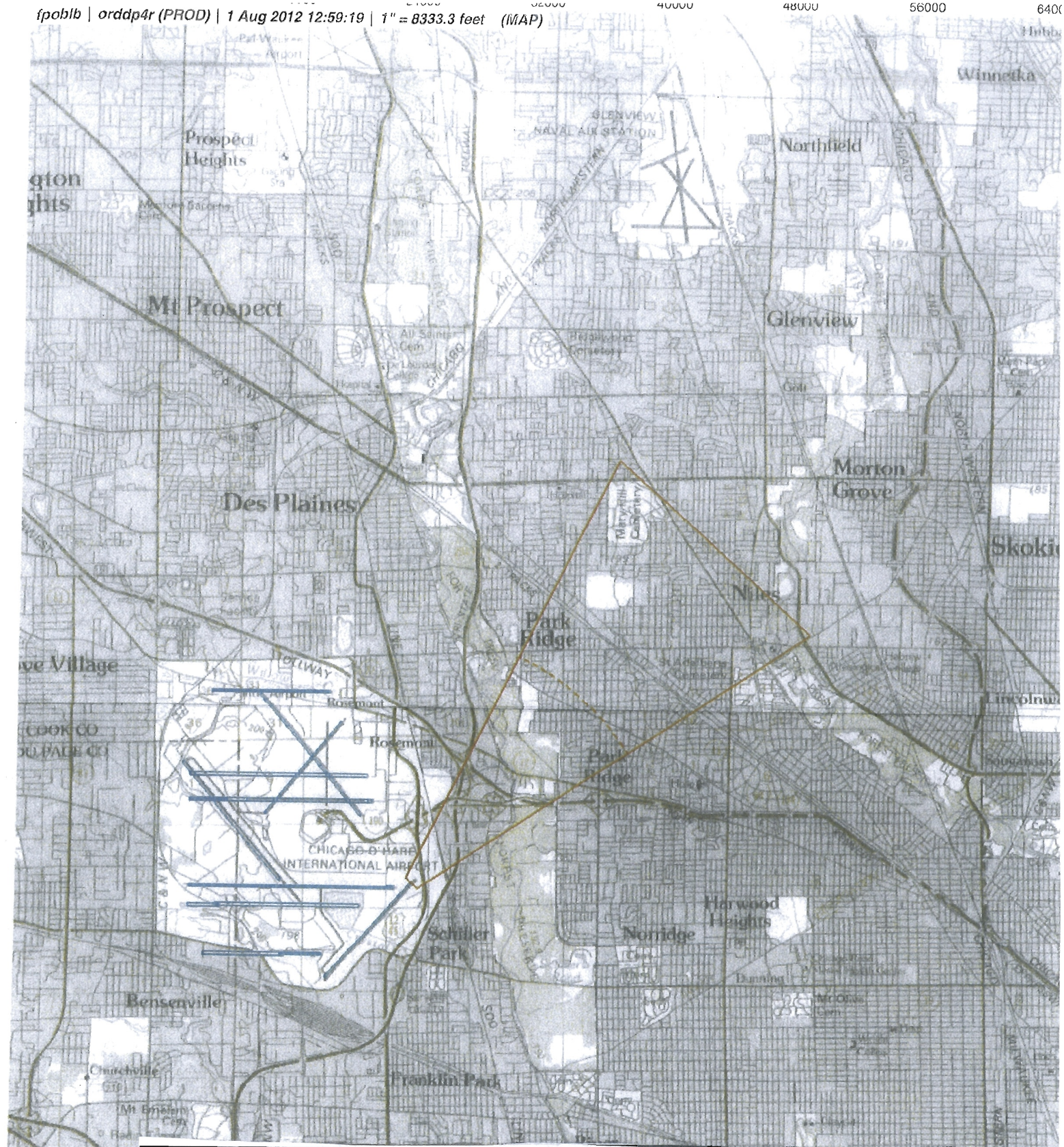

Airport ID:	KORD	NO	SEGMENT	OBSTRUCTION	ELEV
Apt Name:	CHICAGO O'HARE INTL		RWY – MVA (3300)		ASC
City:	CHICAGO				
State:	ILLINOIS				
RWY	4R				
Proc ID:	DENNT (RNAV) SID				
	TWO				
Scale	1: 100,000				

FT 8000 16000 24000 32000 40000 48000 56000 64000

fpoblb | orddp9l (PROD) | 22 Aug 2012 07:35:32 | 1" = 8333.3 feet (MAP)

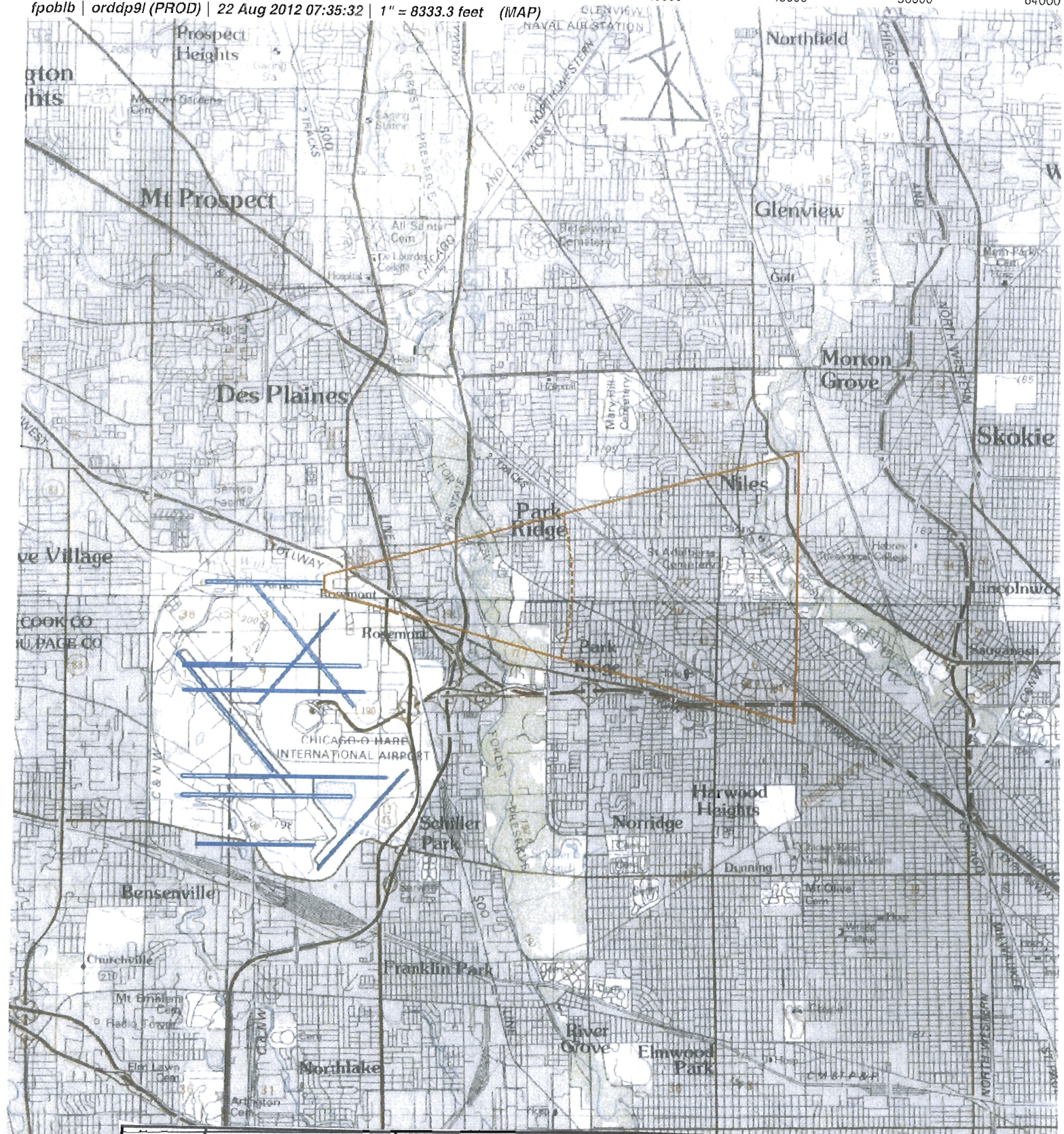

Airport ID:	KORD	NO	SEGMENT	OBSTRUCTION	ELEV
Apt Name:	CHICAGO O'HARE INTL		RWY – MVA (3300)		ASC
City:	CHICAGO				
State:	ILLINOIS				
RWY	9L				
Proc ID:	DENNT (RNAV) SID				
	TWO				
Scale	1: 100,000				

fpoblb | orddp9r (PROD) | 22 Aug 2012 07:49:45 | 1" = 8333.3 feet (MAP)

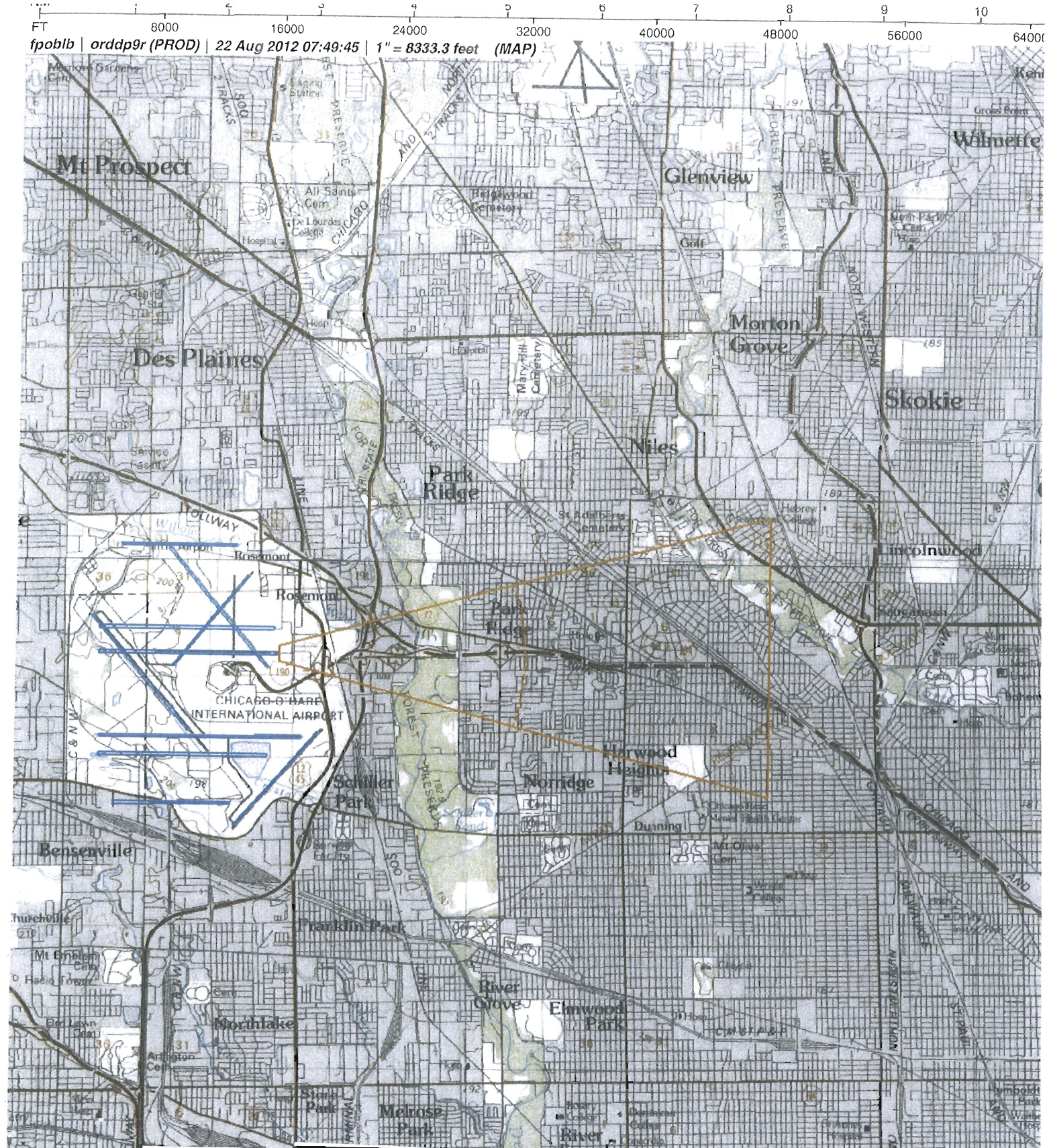

Airport ID:	KORD	NO	SEGMENT	OBSTRUCTION	ELEV
Apt Name:	CHICAGO O'HARE INTL		RWY – MVA (3300)		ASC
City:	CHICAGO				
State:	ILLINOIS				
RWY	9R				
Proc ID:	DENNT (RNAV) SID				
	TWO				
Scale	1: 100,000				

NM 1 2 3 4 5 6 7 8 9 10

FT 8000 16000 24000 32000 40000 48000 56000 64000

fpoblb | orddp10 (PROD) | 22 Aug 2012 08:13:37 | 1" = 8333.3 feet (MAP)

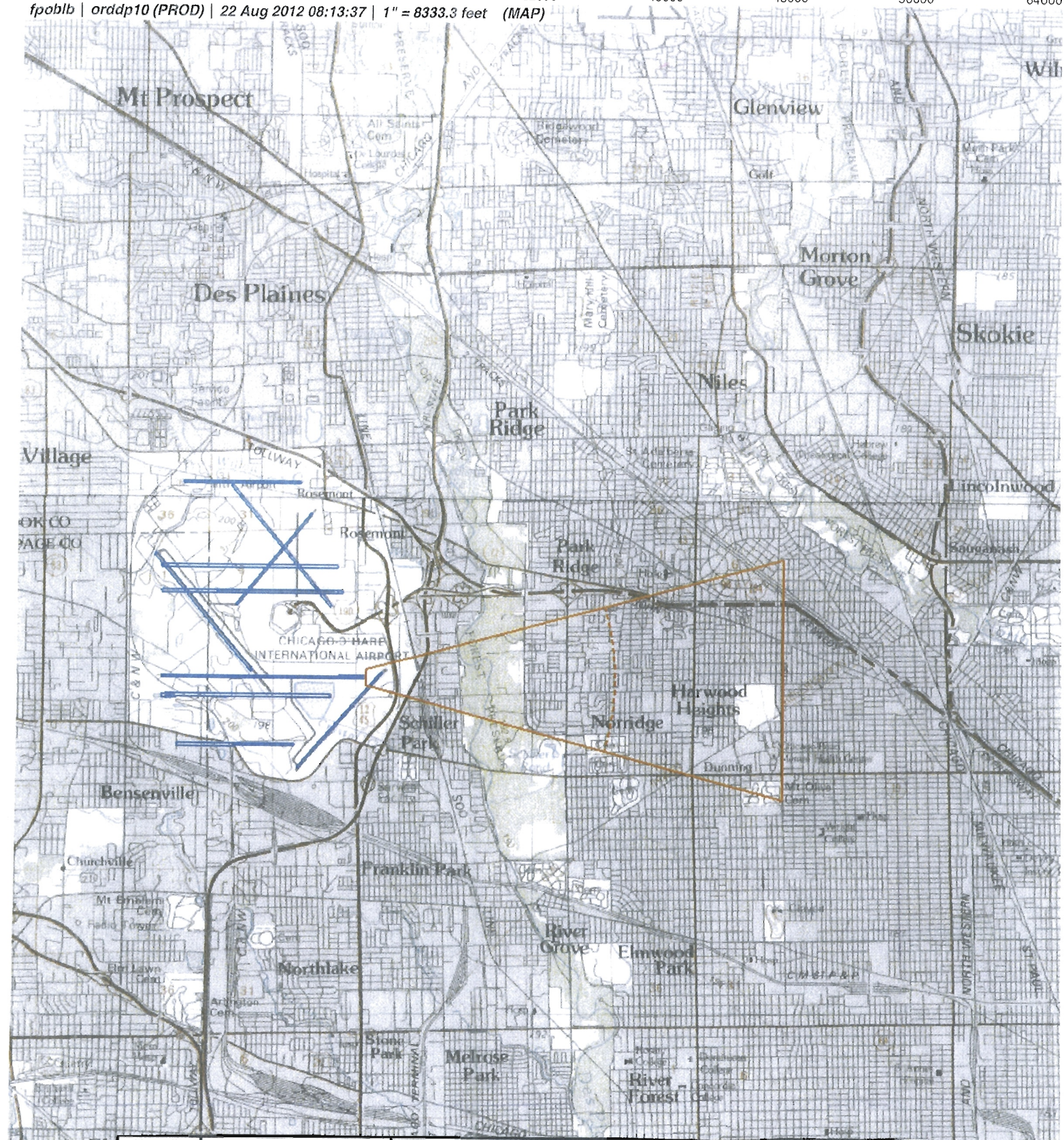

Airport ID:	KORD	NO	SEGMENT	OBSTRUCTION	ELEV
Apt Name:	CHICAGO O'HARE INTL		RWY – MVA (3300)		ASC
City:	CHICAGO				
State:	ILLINOIS				
RWY	10L				
Proc ID:	DENNT (RNAV) SID				
	TWO				
Scale	1: 100,000				

fpoblb | orddp14l (PROD) | 22 Aug 2012 08:14:00 | 1" = 8333.3 feet (MAP)

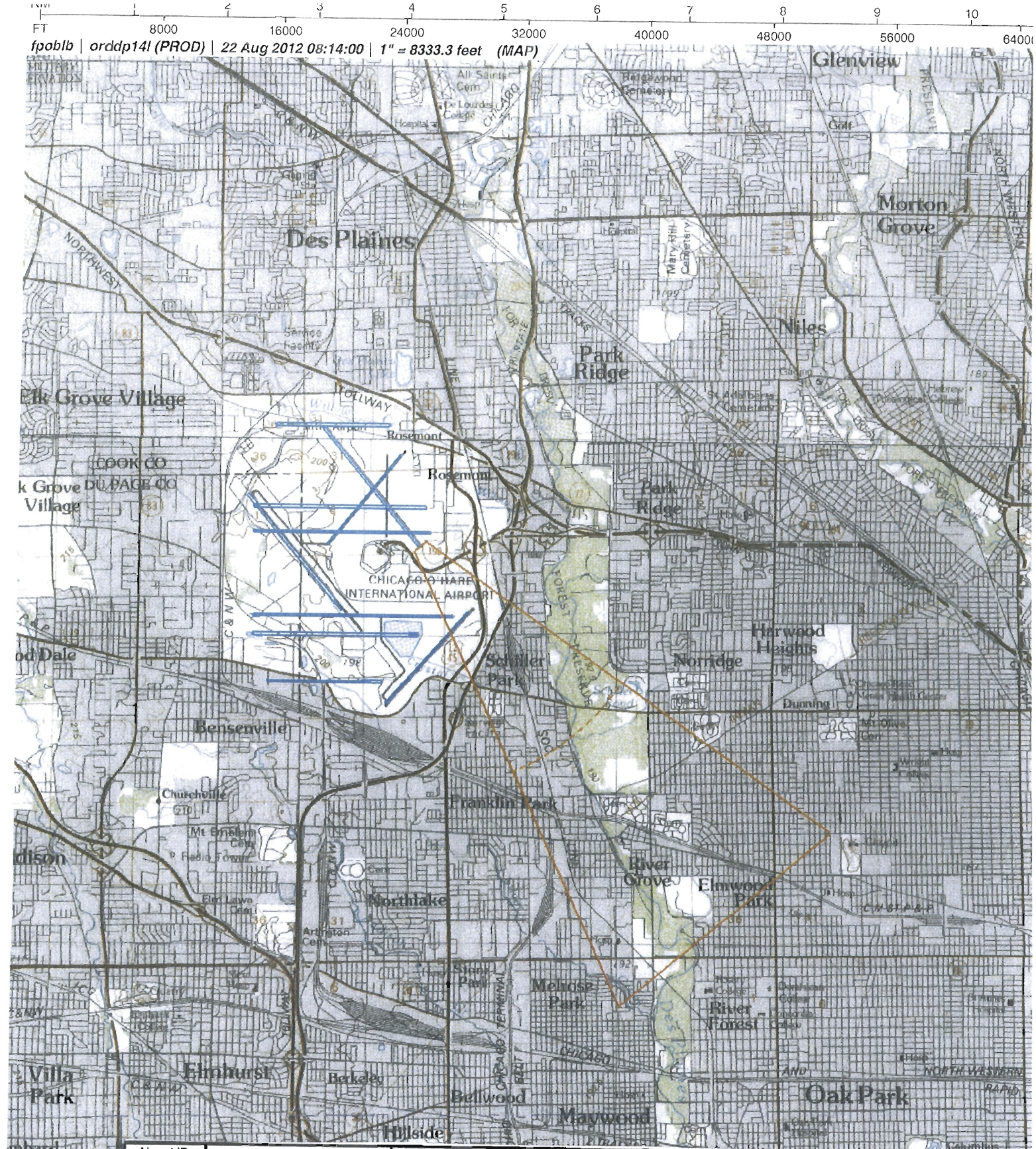

Airport ID:	KORD	NO	SEGMENT	OBSTRUCTION	ELEV
Apt Name:	CHICAGO O'HARE INTL		RWY – MVA (3300)		ASC
City:	CHICAGO				
State:	ILLINOIS				
RWY	14L				
Proc ID:	DENNT (RNAV) SID				
	TWO				
Scale	1: 100,000				

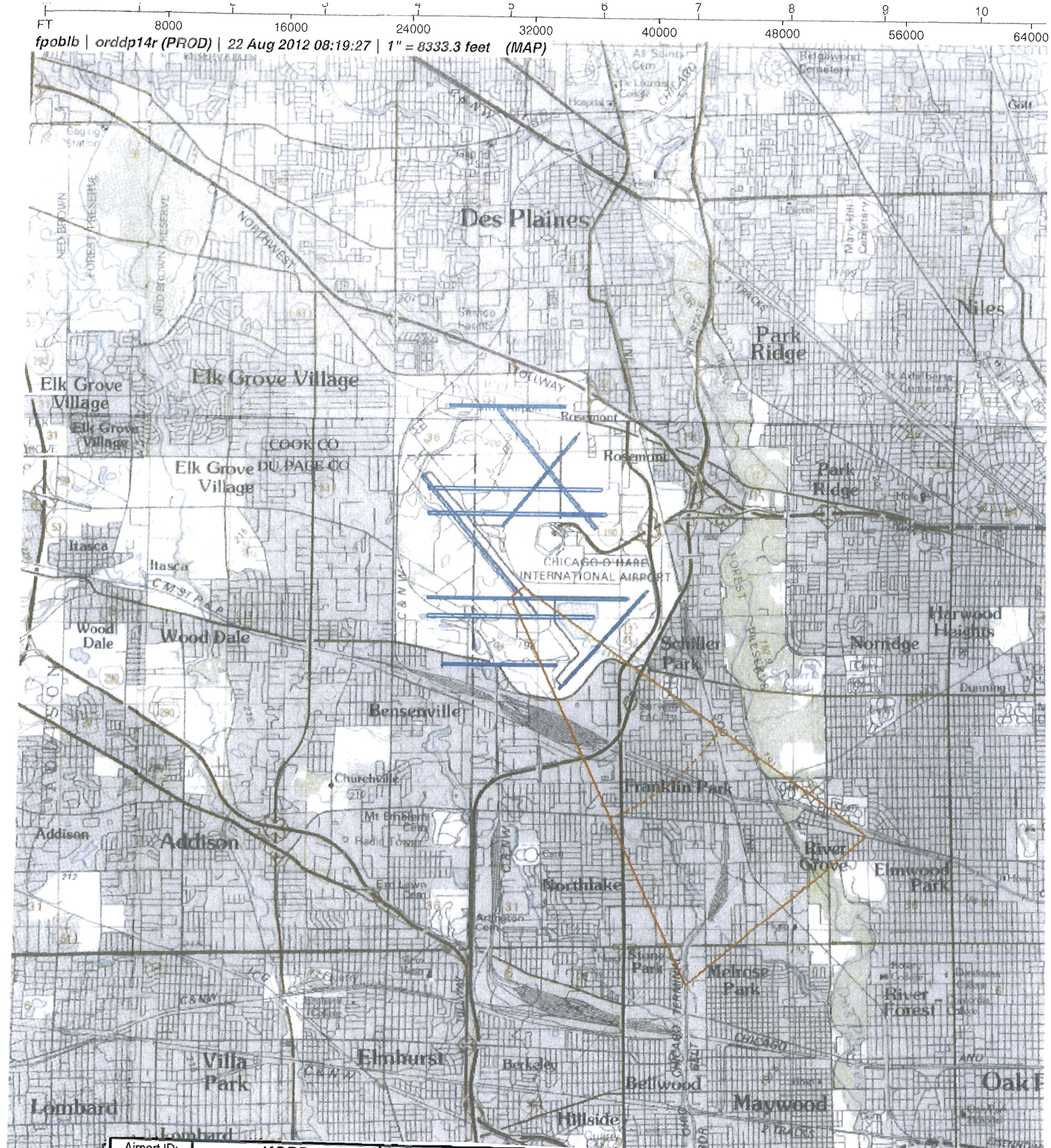

Airport ID:	KORD	NO	SEGMENT	OBSTRUCTION	ELEV
Apt Name:	CHICAGO O'HARE INTL		RWY – MVA (3300)		ASC
City:	CHICAGO				
State:	ILLINOIS				
RWY	14R				
Proc ID:	DENNT (RNAV) SID				
	TWO				
Scale	1: 100,000				

FT 8000 16000 24000 32000 40000 48000 56000 64000

fpoblb | orddp22l (PROD) | 22 Aug 2012 08:19:48 | 1" = 8333.3 feet (MAP)

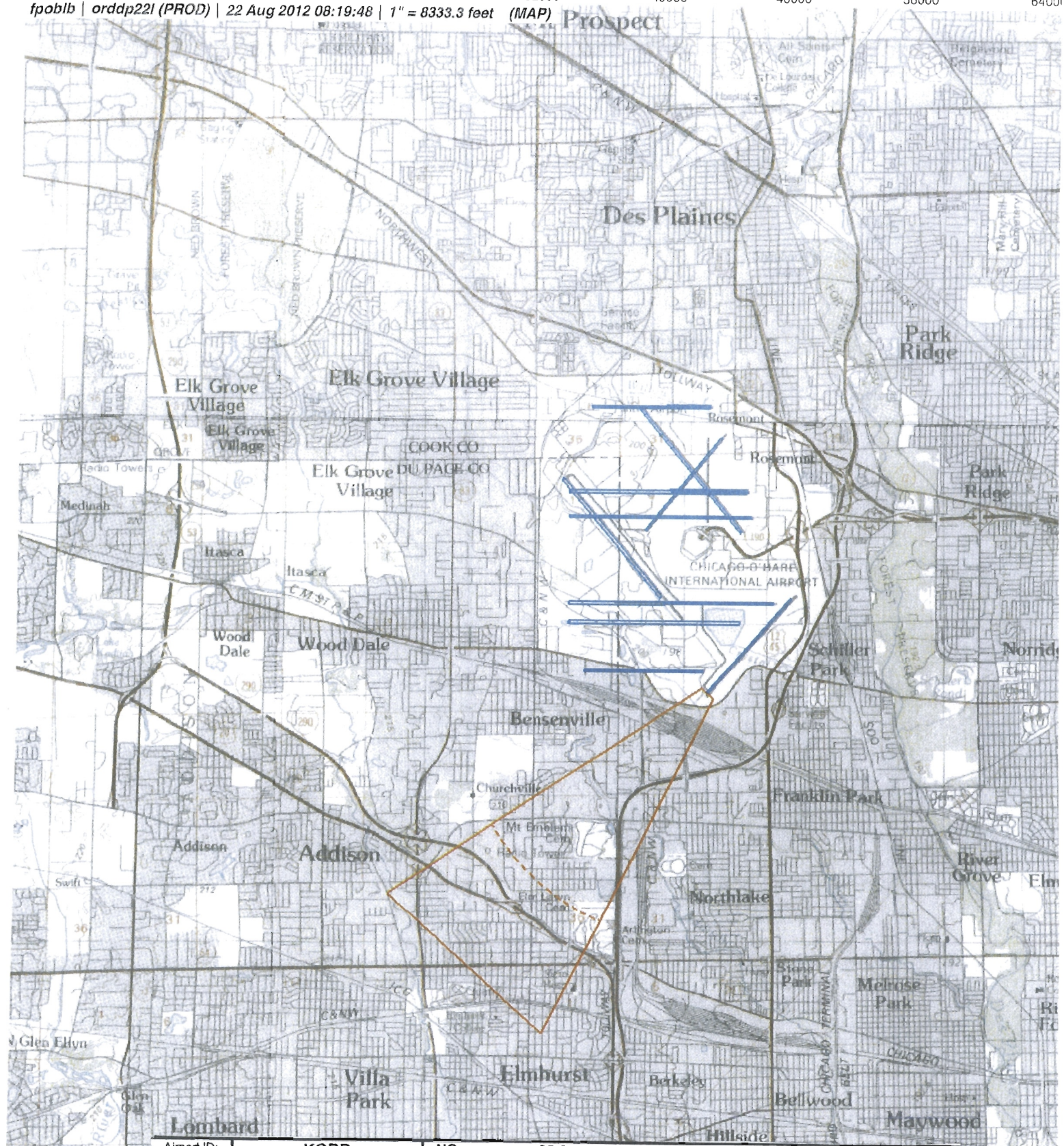

Airport ID:	KORD	NO	SEGMENT	OBSTRUCTION	ELEV
Apt Name:	CHICAGO O'HARE INTL		RWY – MVA (3300)		ASC
City:	CHICAGO				
State:	ILLINOIS				
RWY	22L				
Proc ID:	DENNT (RNAV) SID				
	TWO				
Scale	1: 100,000				

NM 1 2 3 4 5 6 7 8 9 10

FT 8000 16000 24000 32000 40000 48000 56000 64000

fpoblb | orddp22r (PROD) | 22 Aug 2012 10:13:18 | 1" = 8333.3 feet (MAP)

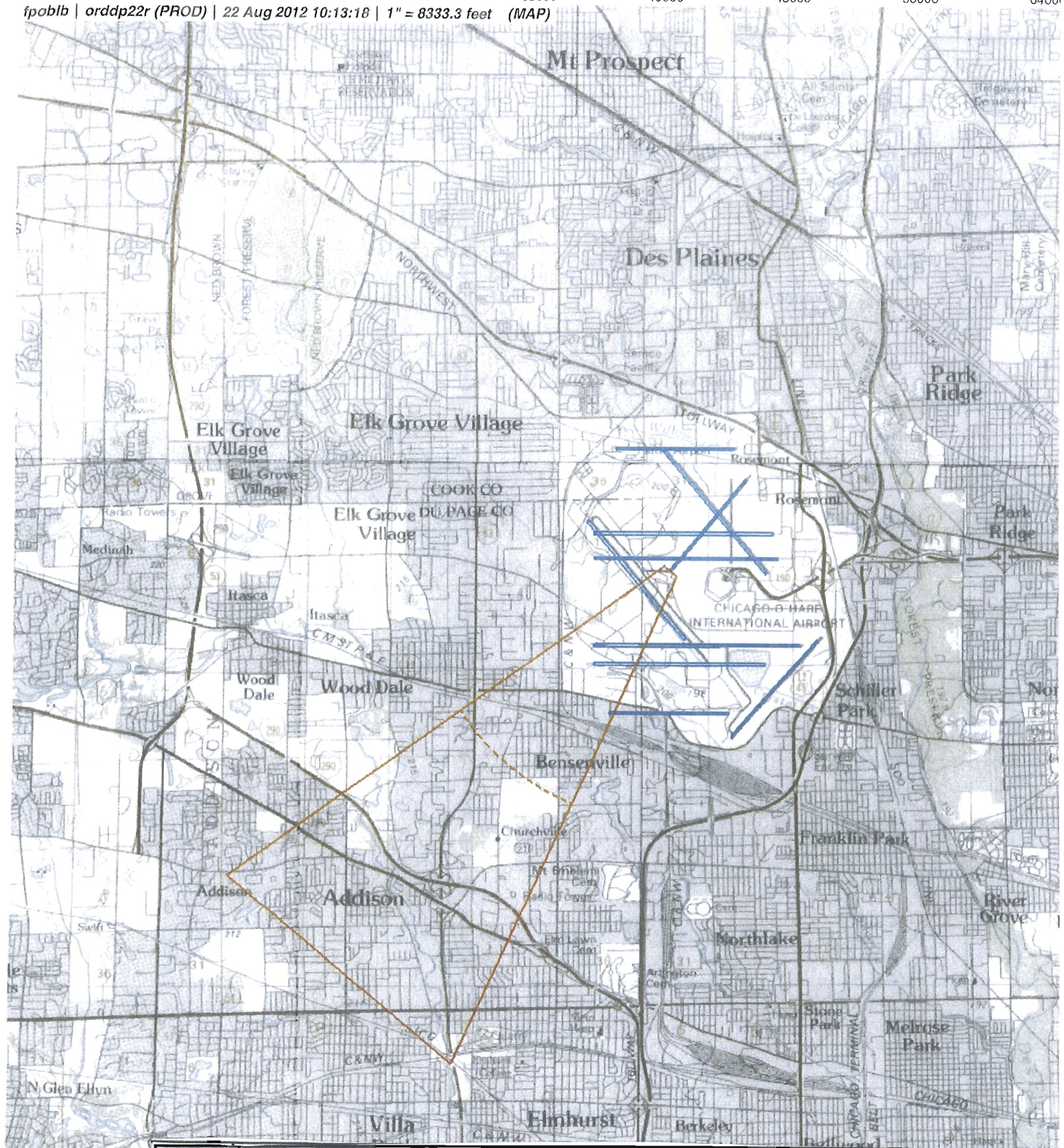

Airport ID:	KORD	NO	SEGMENT	OBSTRUCTION	ELEV
Apt Name:	CHICAGO O'HARE INTL		RWY – MVA (3300)		ASC
City:	CHICAGO				
State:	ILLINOIS				
RWY	22R				
BACEN	DENNT (RNAV) SID				
	TWO				
Scale	1: 100,000				

NM 1 2 3 4 5 6 7 8 9 10

FT 8000 16000 24000 32000 40000 48000 56000 64000

fpoblb | orddp27l (PROD) | 22 Aug 2012 10:13:35 | 1" = 8333.3 feet (MAP)

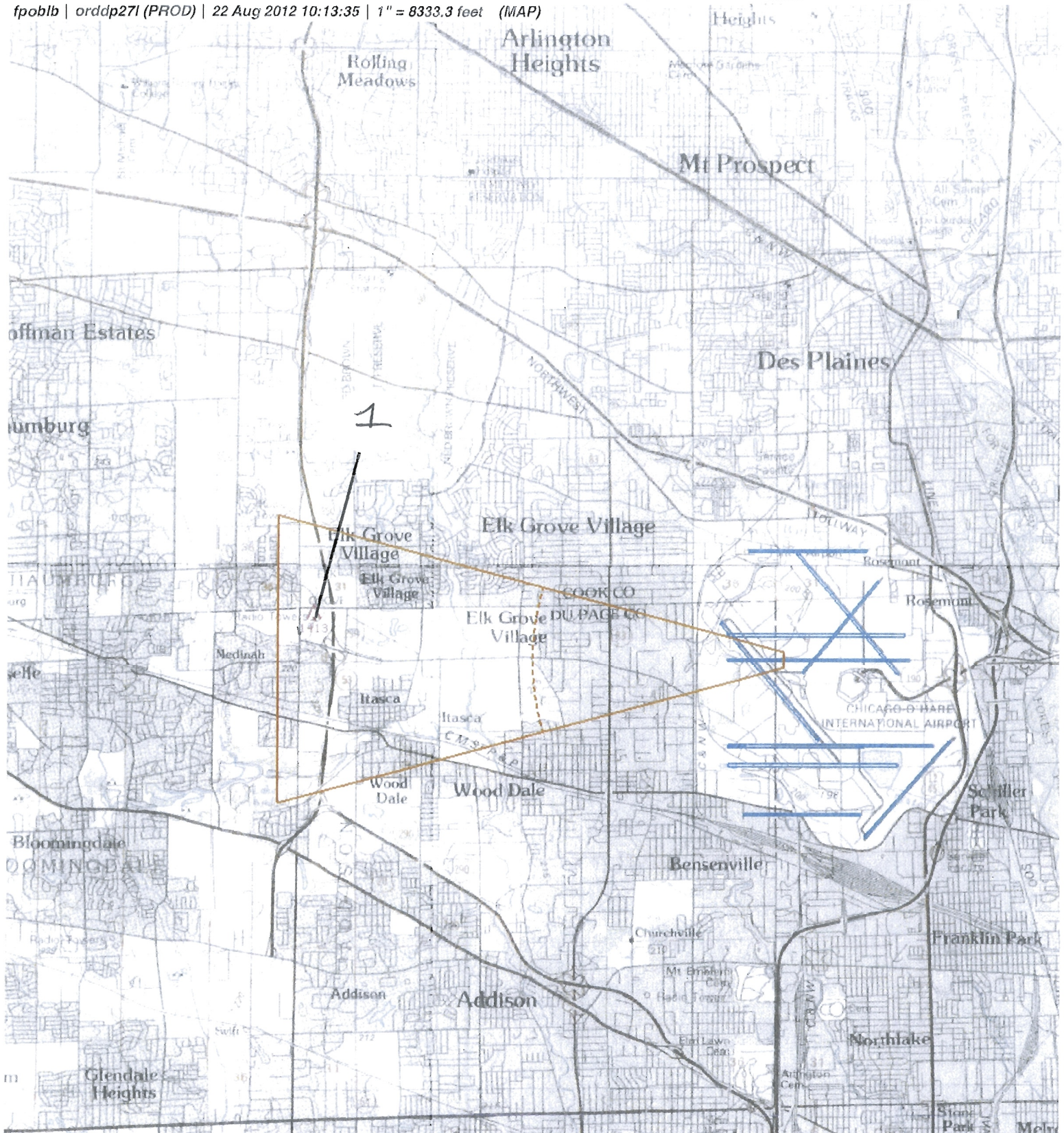

Airport ID:	KORD	NO	SEGMENT	OBSTRUCTION	ELEV
Apt Name:	CHICAGO O'HARE INTL	1	RWY – MVA (3300)	TOWER	1413
City:	CHICAGO				
State:	ILLINOIS				
RWY	27L				
Proc ID:	DENNT (RNAV) SID				
	TWO				
Scale	1: 100,000				

NM 1 2 3 4 5 6 7 8 9 10

FT 8000 16000 24000 32000 40000 48000 56000 64000

fpoblb | ord27r (PROD) | 7 Sep 2012 05:51:40 | 1" = 8333.3 feet (MAP)

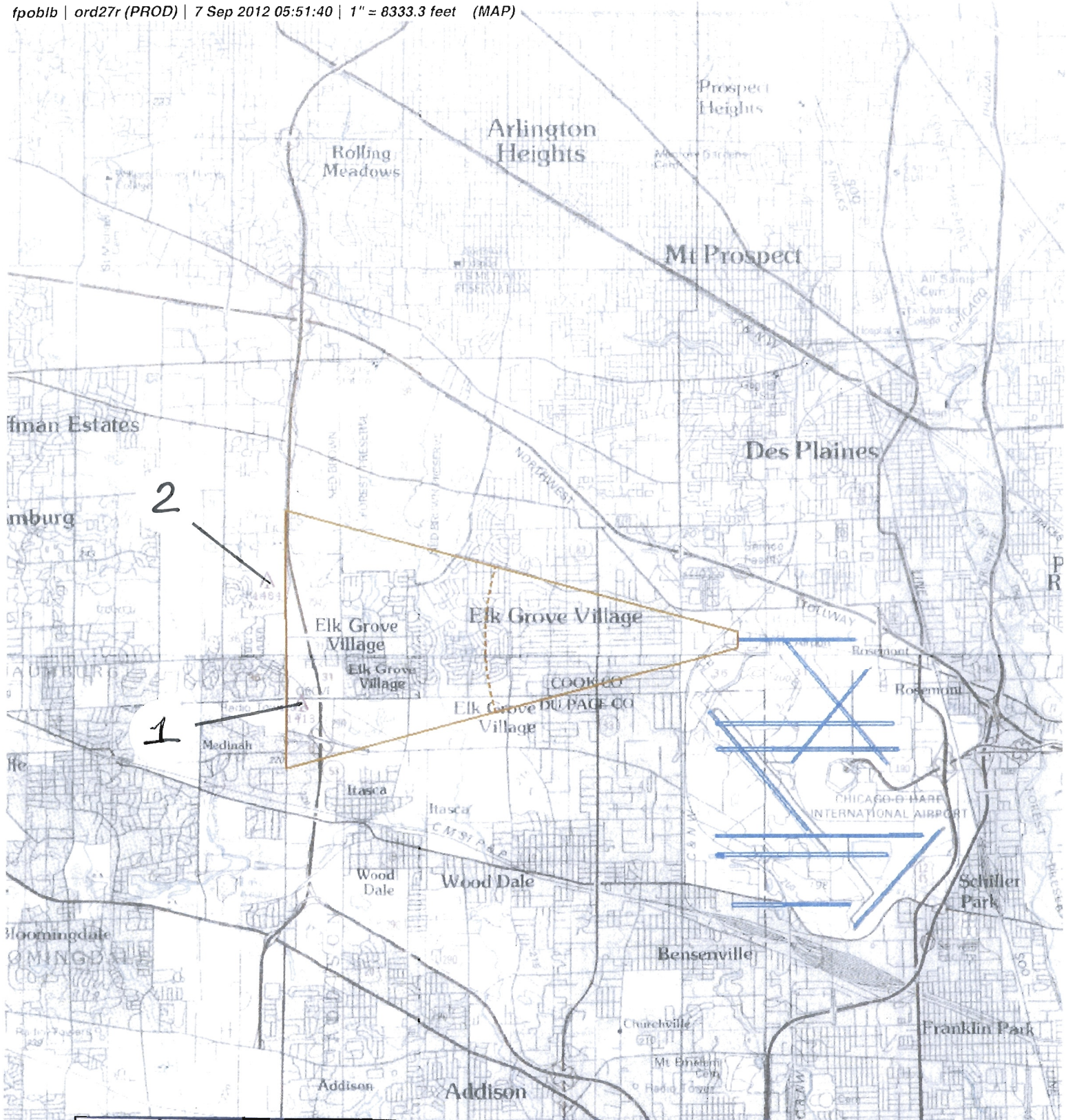

Airport ID:	KORD	NO	SEGMENT	OBSTRUCTION	ELEV
Apt Name:	CHICAGO O'HARE INTL	1	RWY-MVA (3300)	TOWER	1413
City:	CHICAGO	2	RWY-MVA (3300)	TOWER	1464
State:	ILLINOIS				
Scale:	1: 100,000				
Proc ID:	ACITO (RNAV) SID				
	TWO				
RWY	27R				

NM 1 2 3 4 5 6 7 8 9 10

FT 8000 16000 24000 32000 40000 48000 56000 64000

fpoblb | orddp28 (PROD) | 7 Sep 2012 05:30:24 | 1" = 8333.3 feet (MAP)

Airport ID:	KORD	NO	SEGMENT	OBSTRUCTION	ELEV
Apt Name:	CHICAGO O'HARE INTL	1	RWY – MVA (3300)	TOWER	1413
City:	CHICAGO				
State:	ILLINOIS				
RWY	28R				
Proc ID:	DENNT (RNAV) SID				
	TWO				
Scale	1: 100,000				

NM 1 2 3 4 5 6 7 8 9 10

FT 8000 16000 24000 32000 40000 48000 56000 64000

fpoblb | orddp32l (PROD) | 7 Sep 2012 05:33:55 | 1" = 8333.3 feet (MAP)

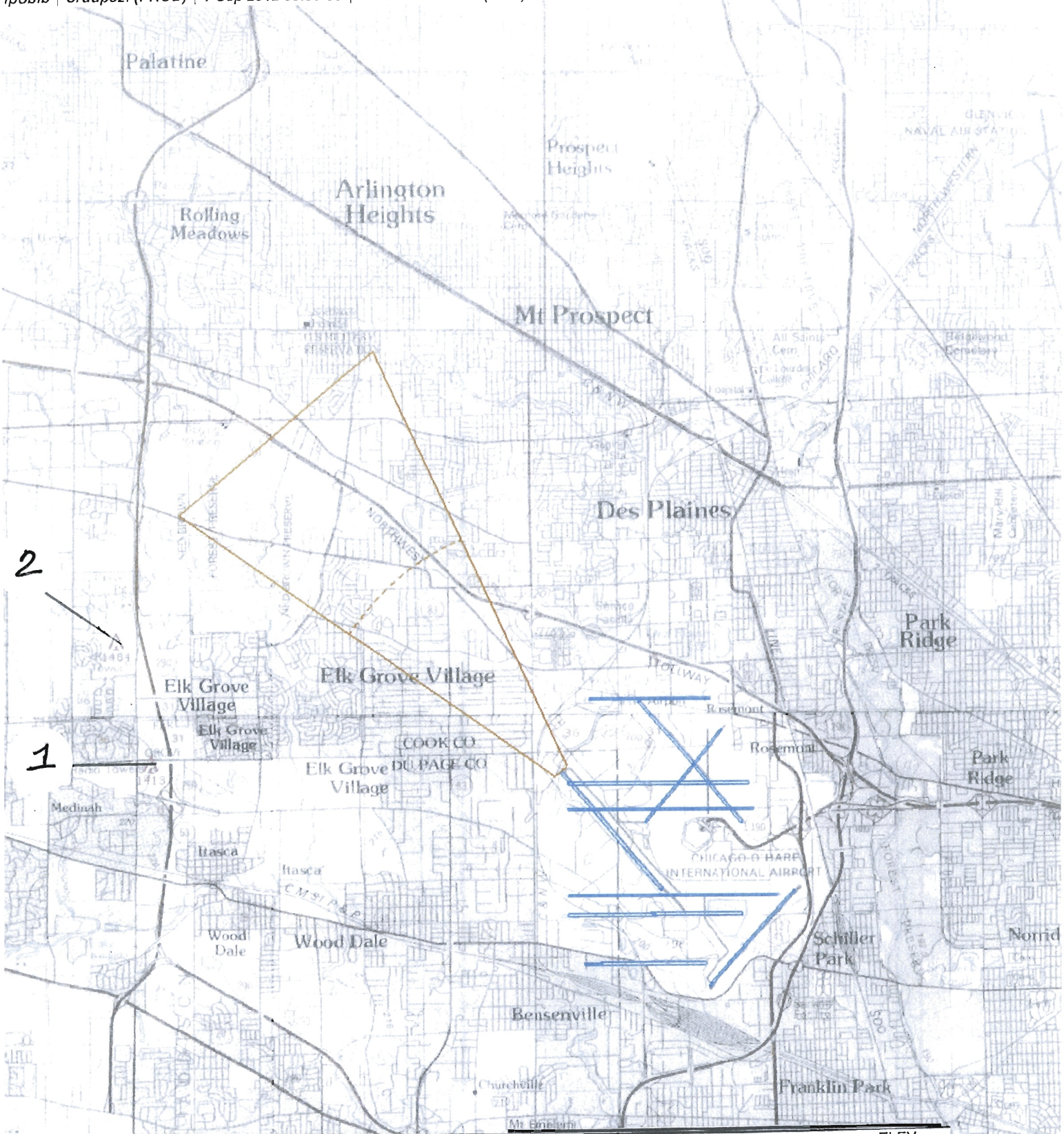

Airport ID:	KORD	NO	SEGMENT	OBSTRUCTION	ELEV
Apt Name:	CHICAGO O'HARE INTL	1	RWY-MVA (3300)	TOWER	1413
City:	CHICAGO	2	RWY-MVA (3300)	TOWER	1464
State:	ILLINOIS				
Scale:	1: 100,000				
Proc ID:	DENNT (RNAV) SID				
	TWO				
RWY	32L				

NM 1 2 3 4 5 6 7 8 9 10

FT 8000 16000 24000 32000 40000 48000 56000 64000

fpoblb | orddp32r (PROD) | 12 Sep 2012 15:04:02 | 1" = 8333.3 feet (MAP)

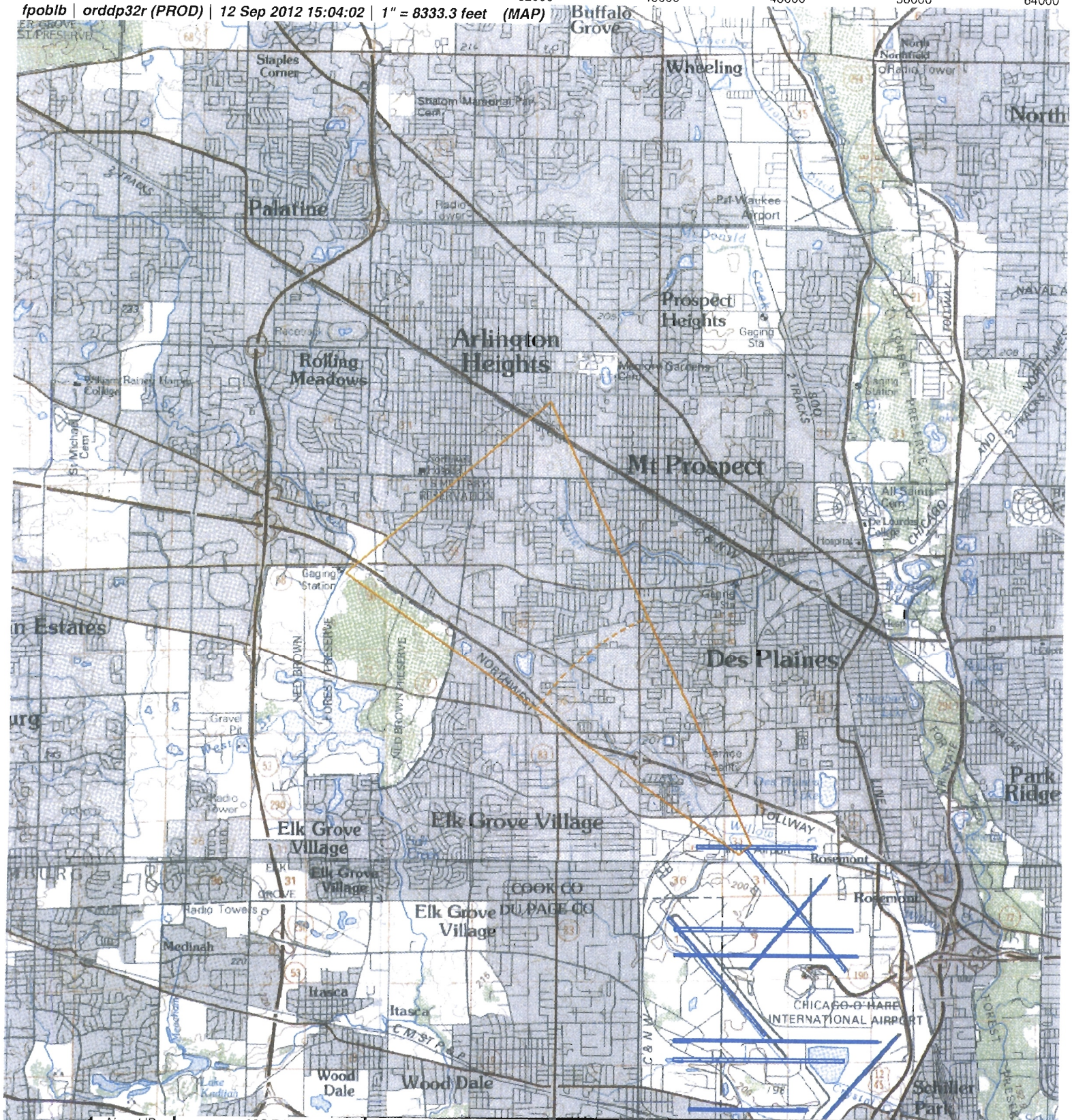

Airport ID:	KORD	NO	SEGMENT		
Apt Name:	CHICAGO O'HARE INTL		RWY-MVA (3300)		ASC
City:	CHICAGO				
State:	ILLINOIS				
Scale:	1: 100,000				
Proc ID:	DENTT (RNAV) SID				
	TWO				
RWY	32R				