Airport ID:	KORD	NO	SEGMENT	OBSTRUCTION	ELEV
Apt Name:	CHICAGO O'HARE INTL		PNA		CLEAR
City:	CHICAGO	1	BRBIE-BACEN	TOWER	1160
State:	ILLINOIS				
Proc ID:	BACEN (RNAV) SID				
	TWO				

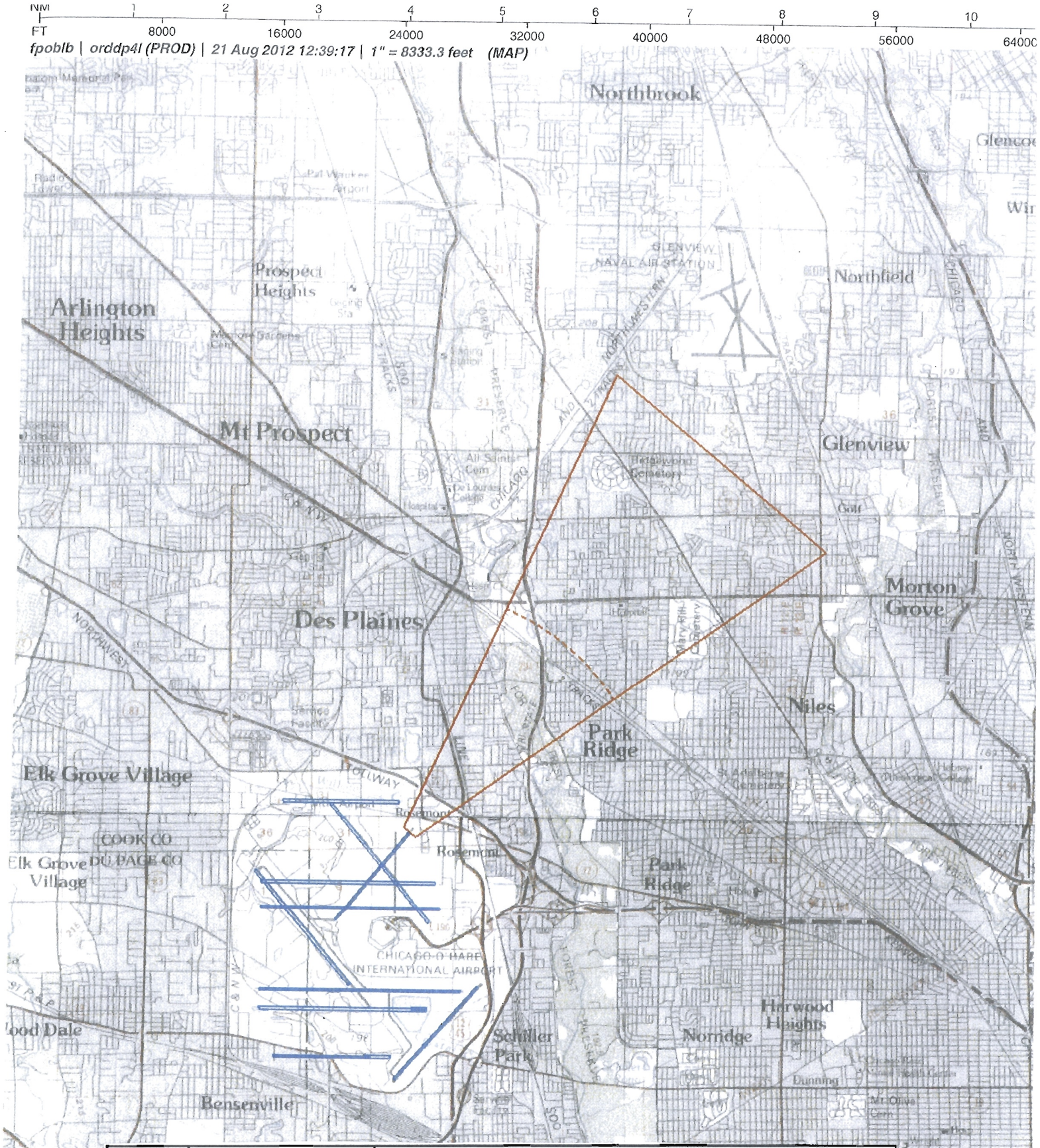

Airport ID:	KORD	NO	SEGMENT	OBSTRUCTION	ELEV
Apt Name:	CHICAGO O'HARE INTL		RWY – MVA (3300)		ASC
City:	CHICAGO				
State:	ILLINOIS				
RWY	4L				
Proc ID:	BACEN (RNAV) SID				
	TWO				
Scale	1: 100,000				

fpoblb | orddp4r (PROD) | 1 Aug 2012 12:59:19 | 1" = 8333.3 feet (MAP)

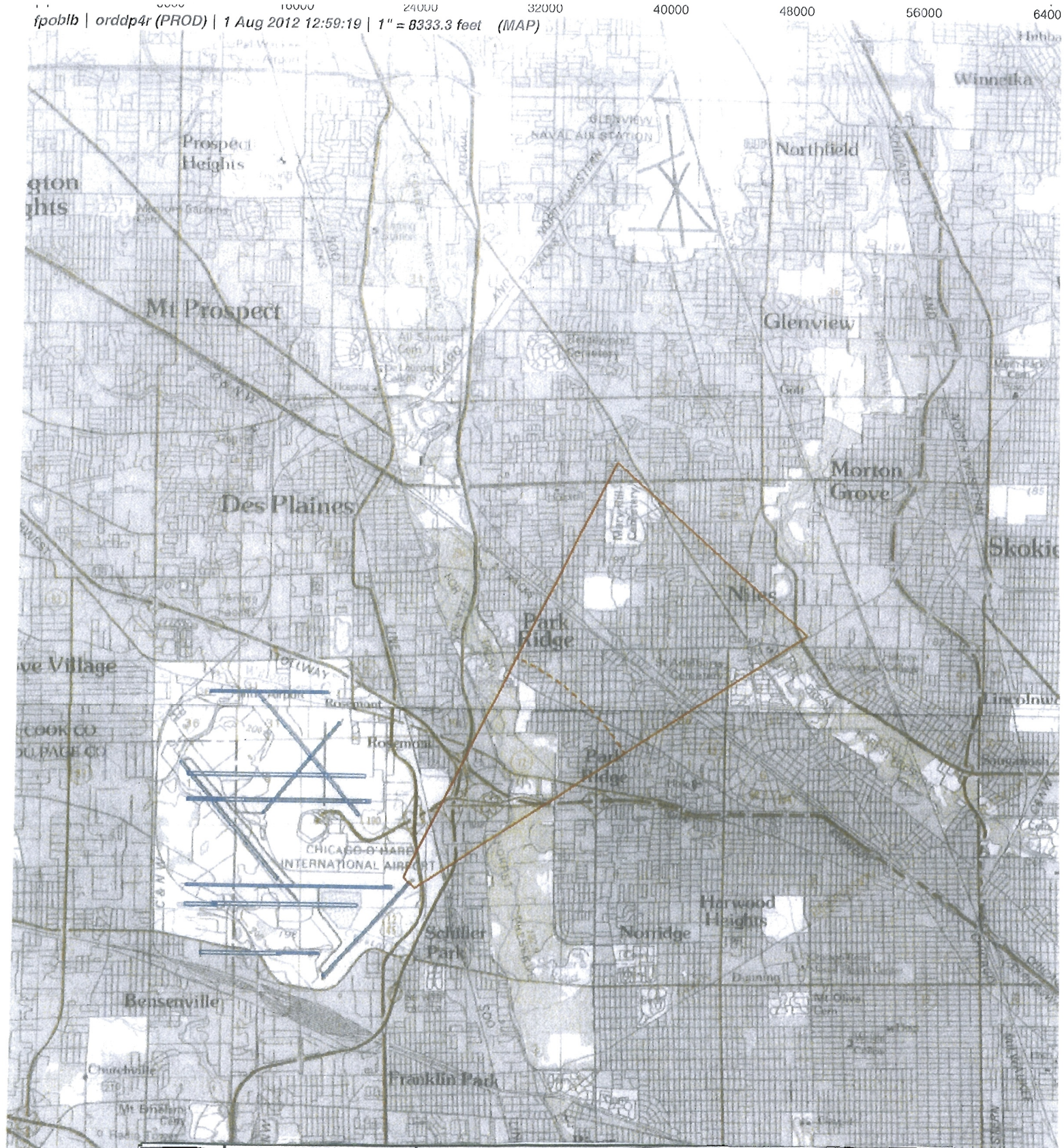

Airport ID:	KORD	NO	SEGMENT	OBSTRUCTION	ELEV
Apt Name:	CHICAGO O'HARE INTL		RWY – MVA (3300)		ASC
City:	CHICAGO				
State:	ILLINOIS				
RWY	4R				
Proc ID:	BACEN (RNAV) SID				
	TWO				
Scale	1: 100,000				

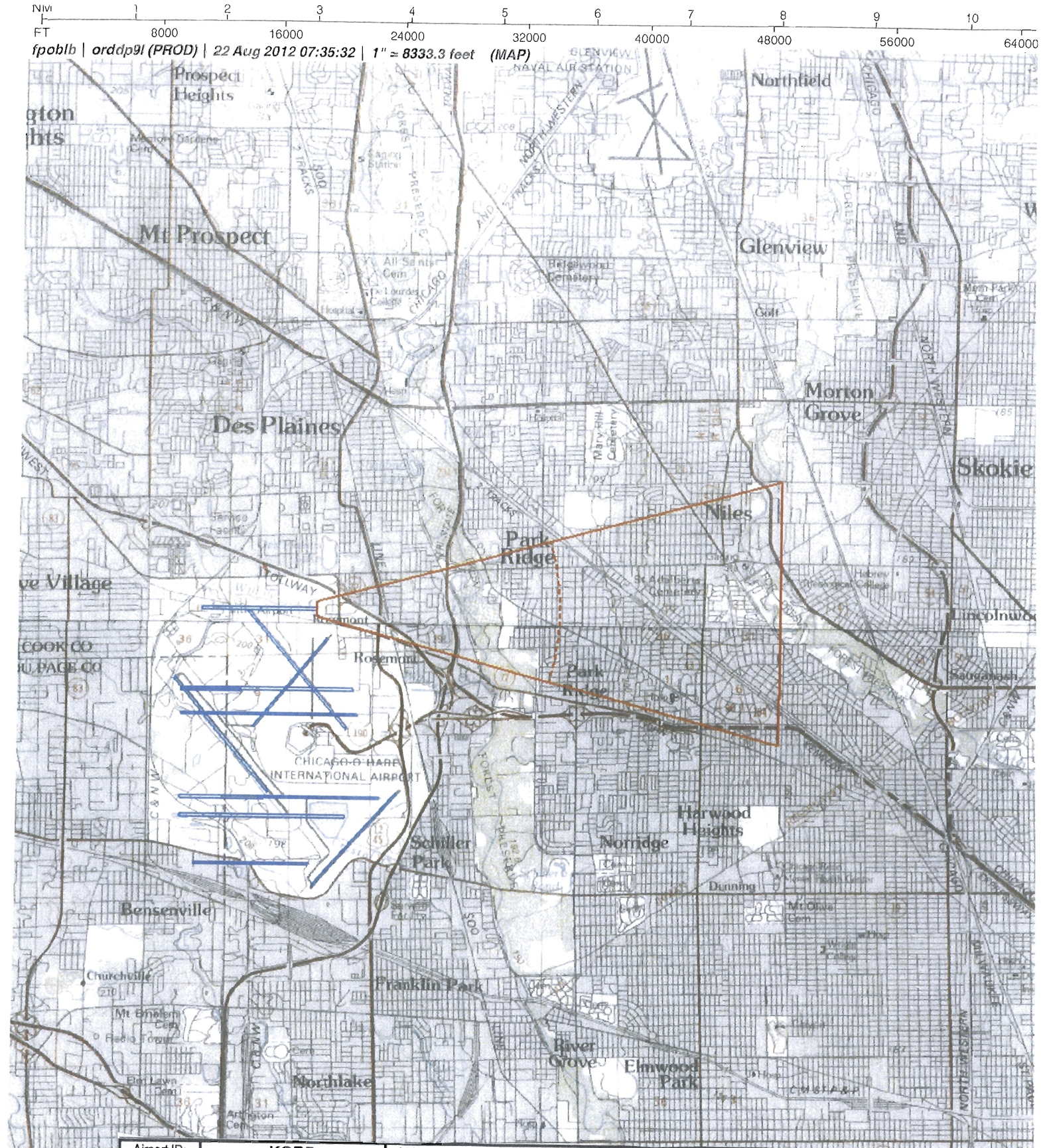

Airport ID:	KORD	NO	SEGMENT	OBSTRUCTION	ELEV
Apt Name:	CHICAGO O'HARE INTL		RWY – MVA (3300)		ASC
City:	CHICAGO				
State:	ILLINOIS				
RWY	9L				
Proc ID:	BACEN (RNAV) SID				
	TWO				
Scale	1: 100,000				

NM 1 2 3 4 5 6 7 8 9 10

FT 8000 16000 24000 32000 40000 48000 56000 64000

fpoblb | orddp9r (PROD) | 22 Aug 2012 07:49:45 | 1" = 8333.3 feet (MAP)

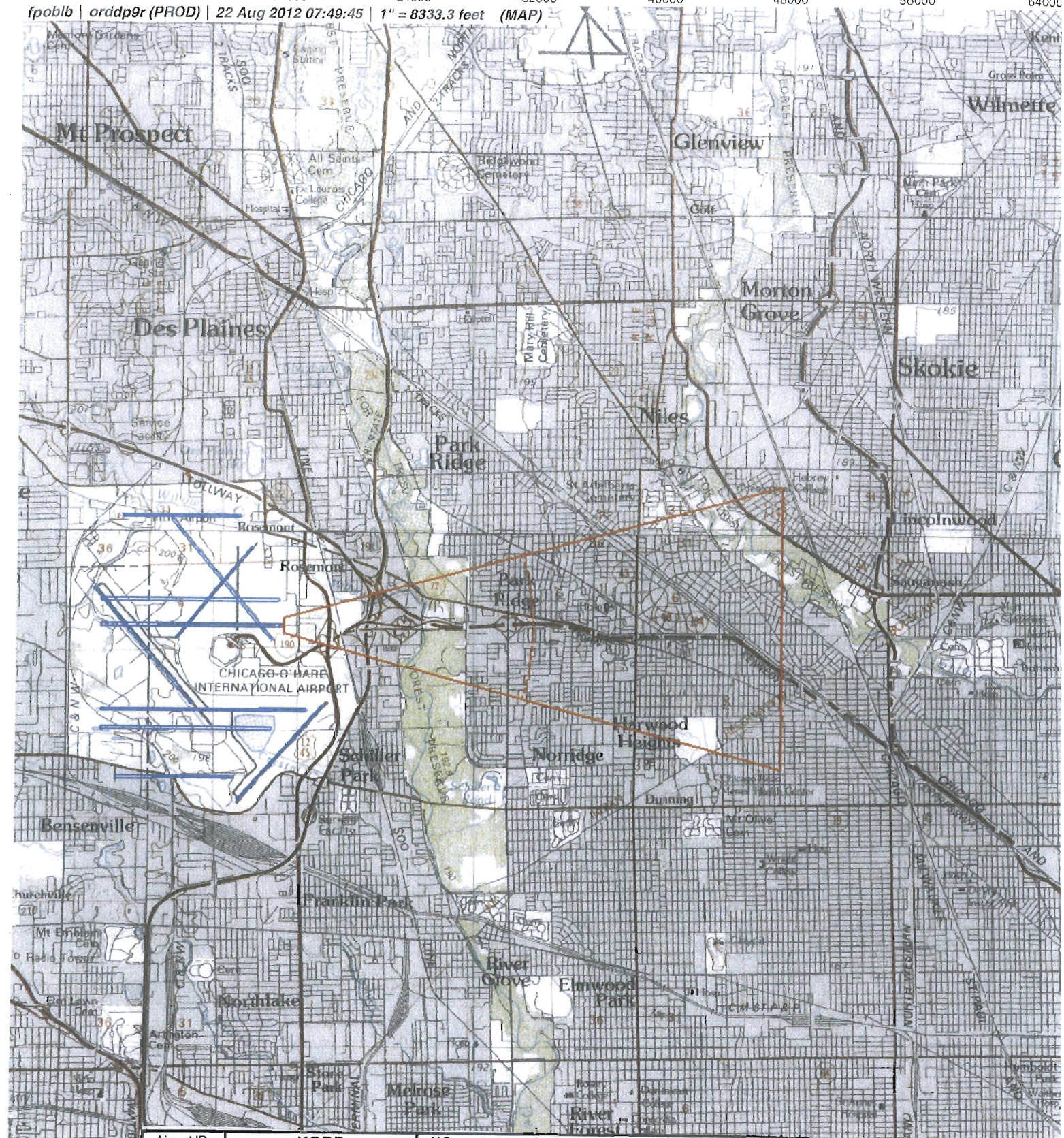

Airport ID:	KORD	NO	SEGMENT	OBSTRUCTION	ELEV
Apt Name:	CHICAGO O'HARE INTL		RWY – MVA (3300)		ASC
City:	CHICAGO				
State:	ILLINOIS				
RWY	9R				
Proc ID:	BACEN (RNAV) SID				
	TWO				
Scale	1: 100,000				

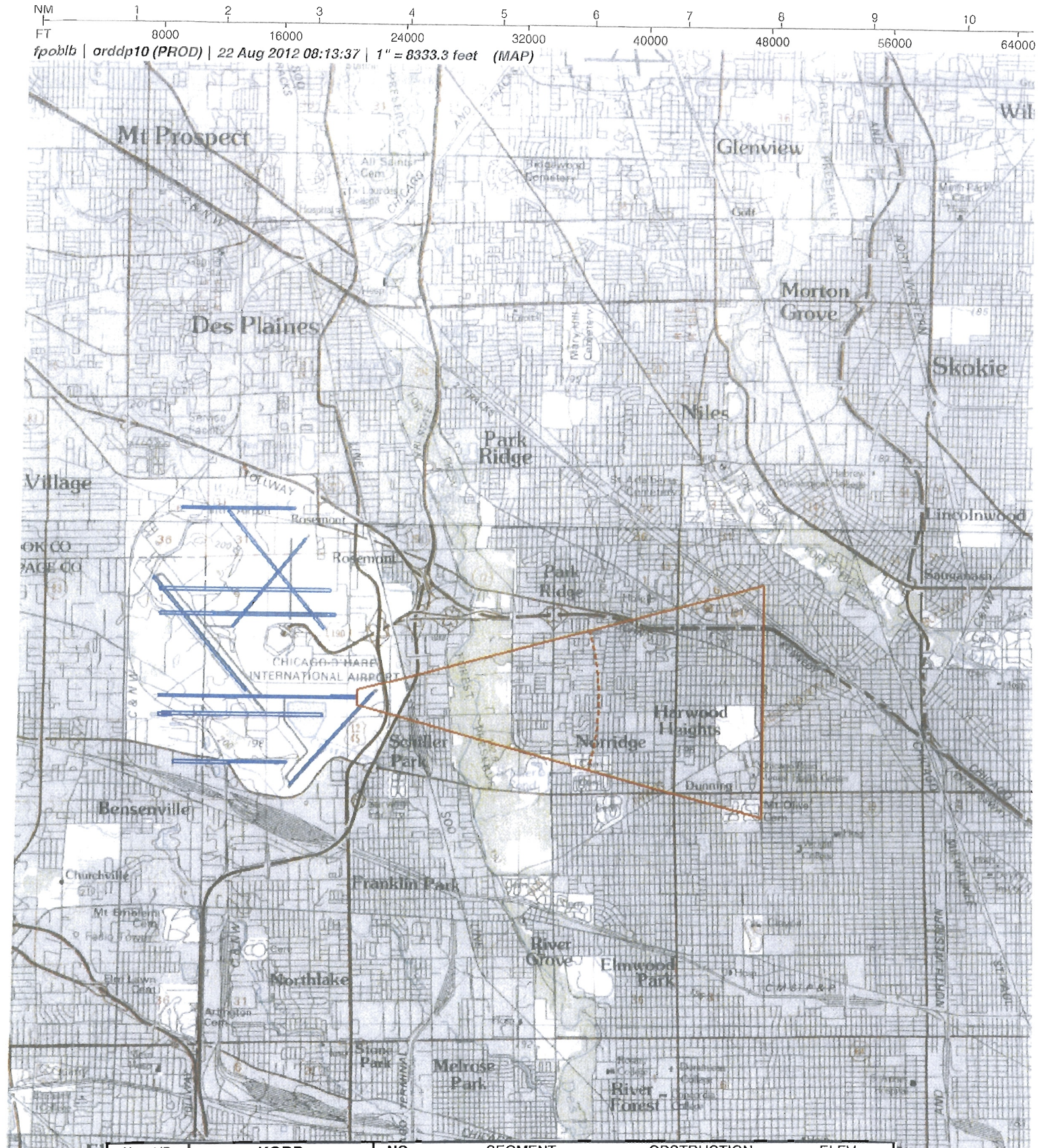

Airport ID:	KORD	NO	SEGMENT	OBSTRUCTION	ELEV
Apt Name:	CHICAGO O'HARE INTL		RWY – MVA (3300)		ASC
City:	CHICAGO				
State:	ILLINOIS				
RWY	10L				
Proc ID:	BACEN (RNAV) SID				
	TWO				
Scale	1: 100,000				

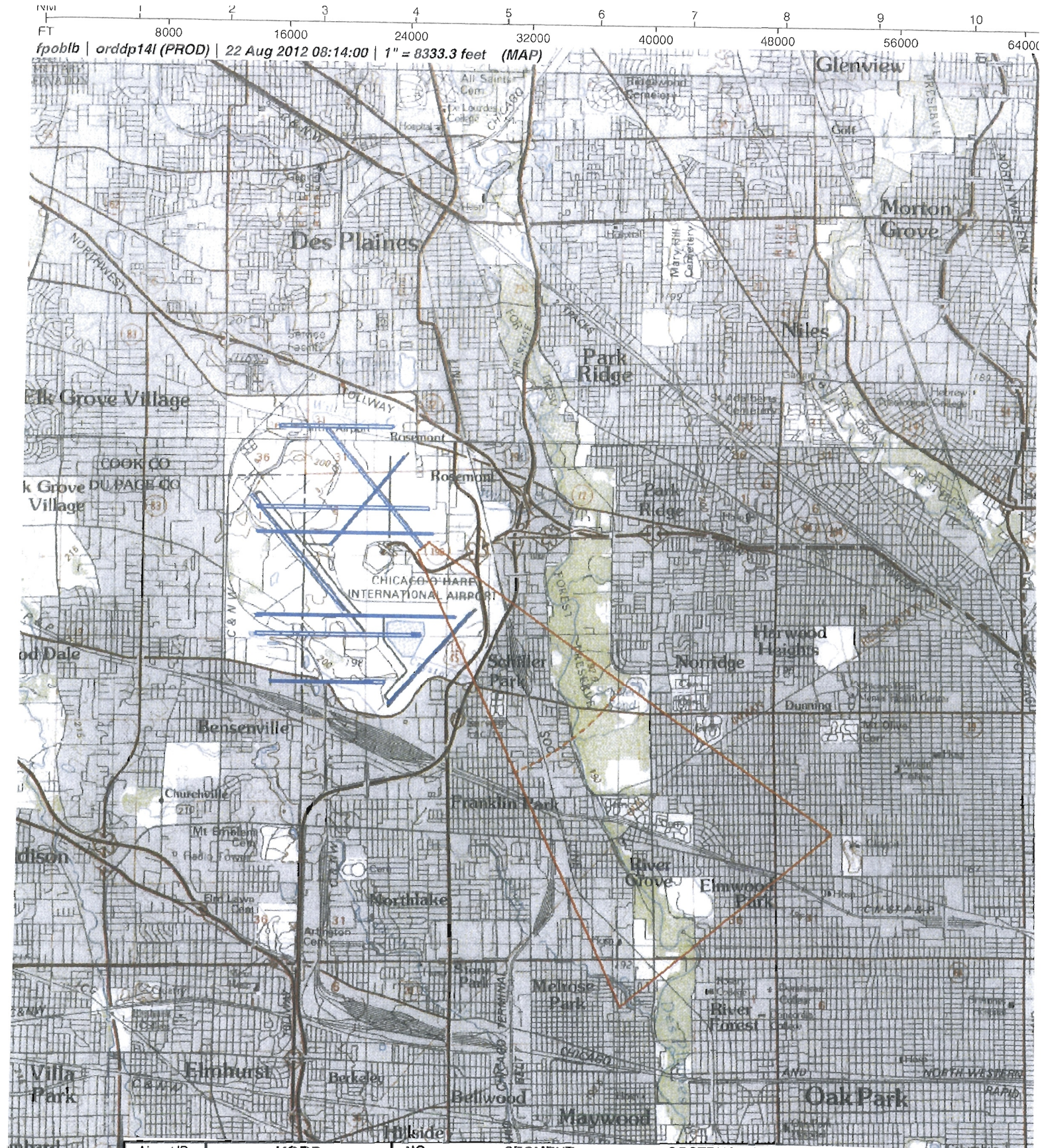

Airport ID:	KORD	NO	SEGMENT	OBSTRUCTION	ELEV
Apt Name:	CHICAGO O'HARE INTL		RWY – MVA (3300)		ASC
City:	CHICAGO				
State:	ILLINOIS				
RWY	14L				
Proc ID:	BACEN (RNAV) SID				
	TWO				
Scale	1: 100,000				

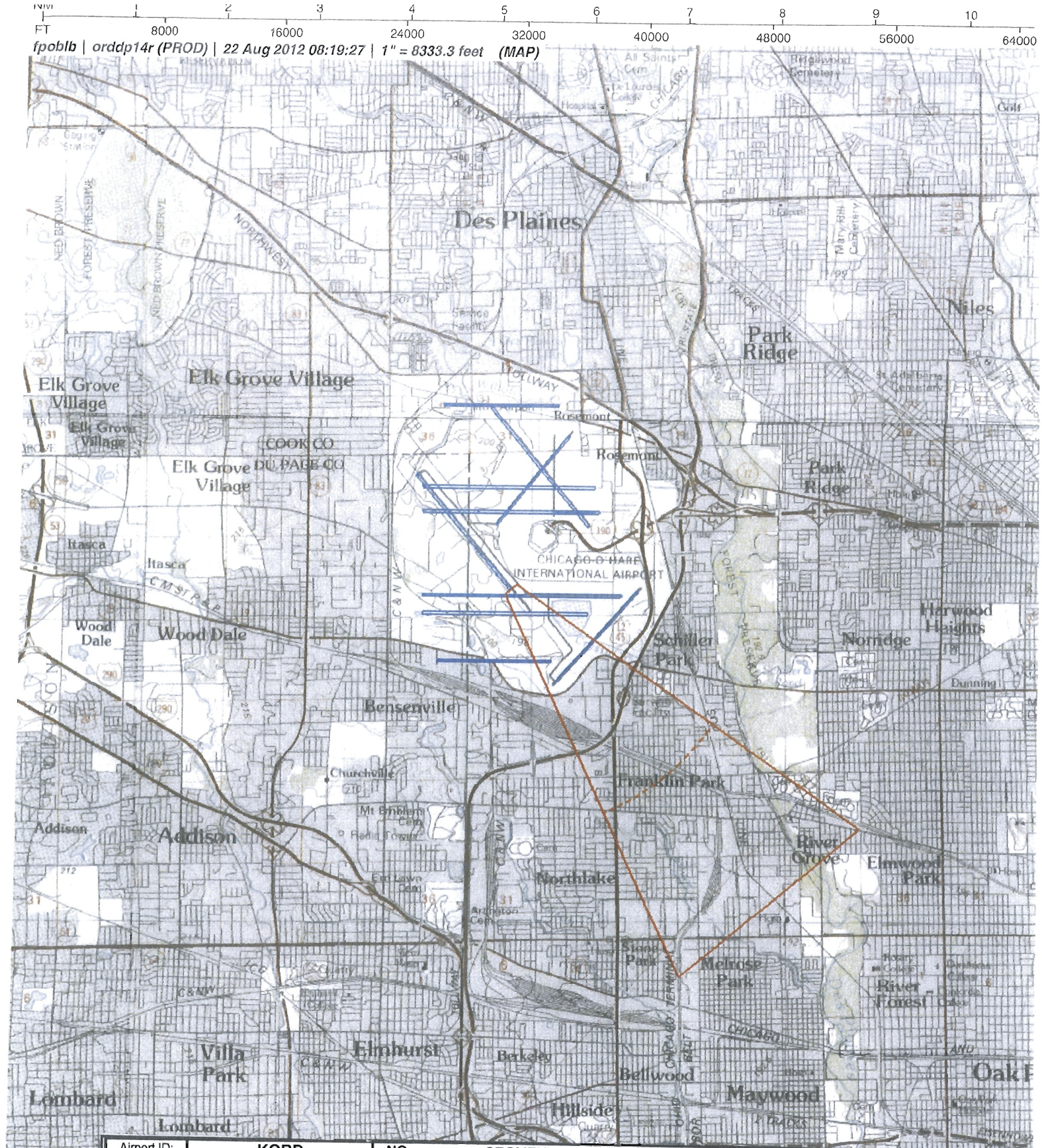

Airport ID:	KORD	NO	SEGMENT	OBSTRUCTION	ELEV
Apt Name:	CHICAGO O'HARE INTL		RWY – MVA (3300)		ASC
City:	CHICAGO				
State:	ILLINOIS				
RWY	14R				
Proc ID:	BACEN (RNAV) SID				
Amdt:	TWO				
Scale	1: 100,000				

FT 8000 16000 24000 32000 40000 48000 56000 6400

fpoblb | orddp22l (PROD) | 22 Aug 2012 08:19:48 | 1" = 8333.3 feet (MAP)

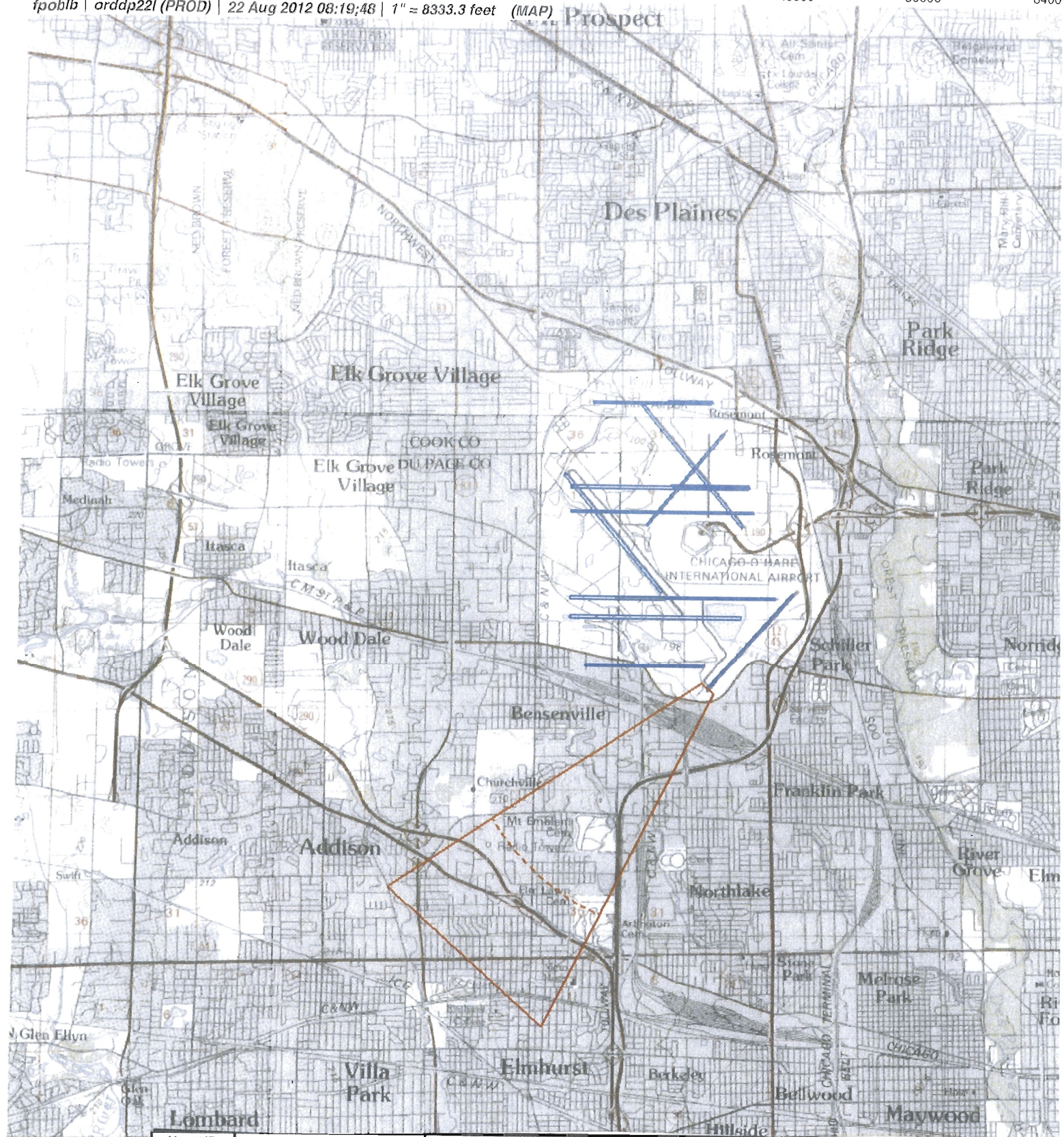

Airport ID:	KORD	NO	SEGMENT	OBSTRUCTION	ELEV
Apt Name:	CHICAGO O'HARE INTL		RWY – MVA (3300)		ASC
City:	CHICAGO				
State:	ILLINOIS				
RWY	22L				
Proc ID:	BACEN (RNAV) SID				
	TWO				
Scale	1: 100,000				

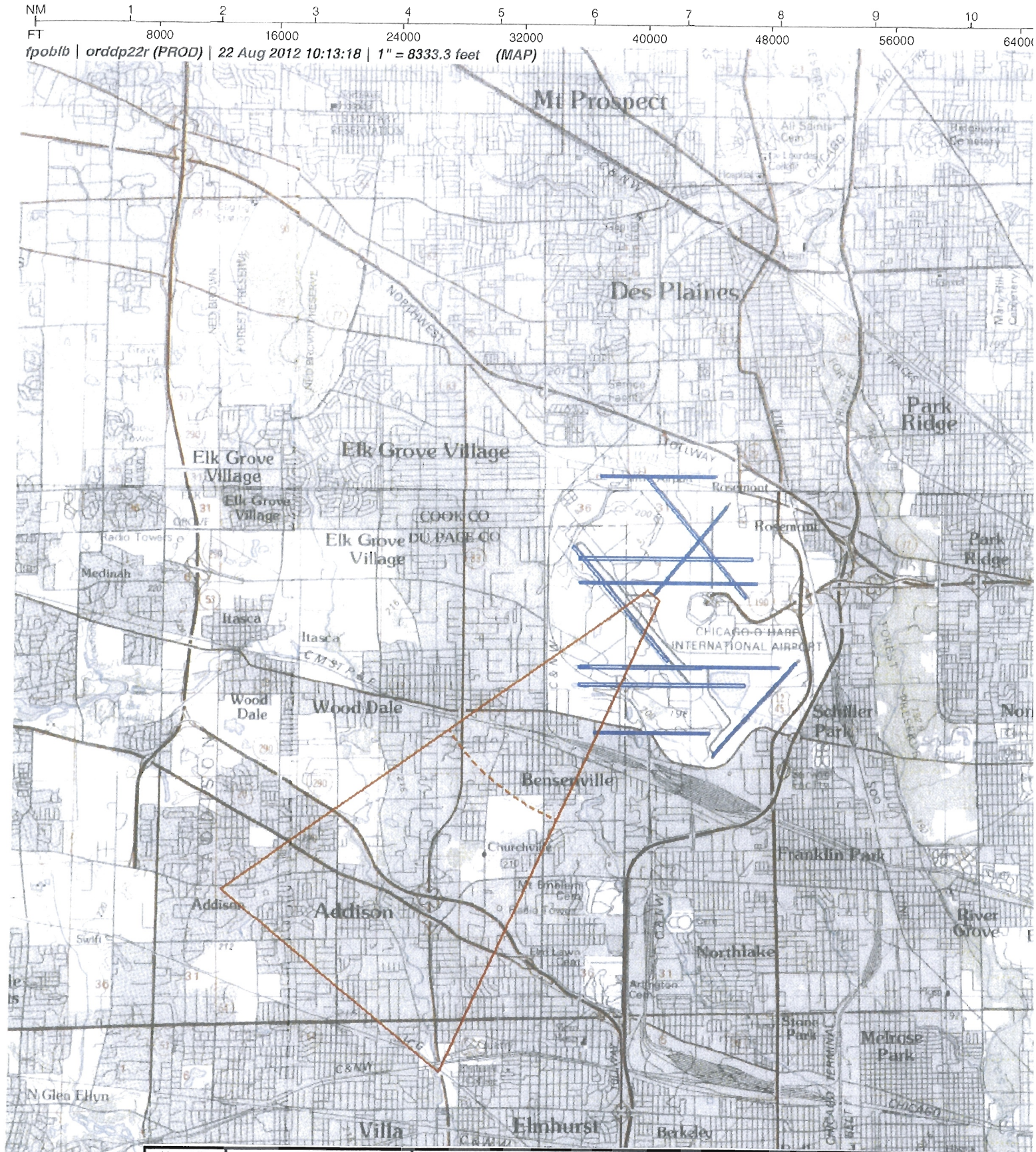

Airport ID:	KORD	NO	SEGMENT	OBSTRUCTION	ELEV
Apt Name:	CHICAGO O'HARE INTL		RWY – MVA (3300)		ASC
City:	CHICAGO				
State:	ILLINOIS				
RWY	22R				
BACEN	BACEN (RNAV) SID				
	TWO				
Scale	1: 100,000				

NM 1 2 3 4 5 6 7 8 9 10

FT 8000 16000 24000 32000 40000 48000 56000 64000

fpoblb | orddp27l (PROD) | 22 Aug 2012 10:13:35 | 1" = 8333.3 feet (MAP)

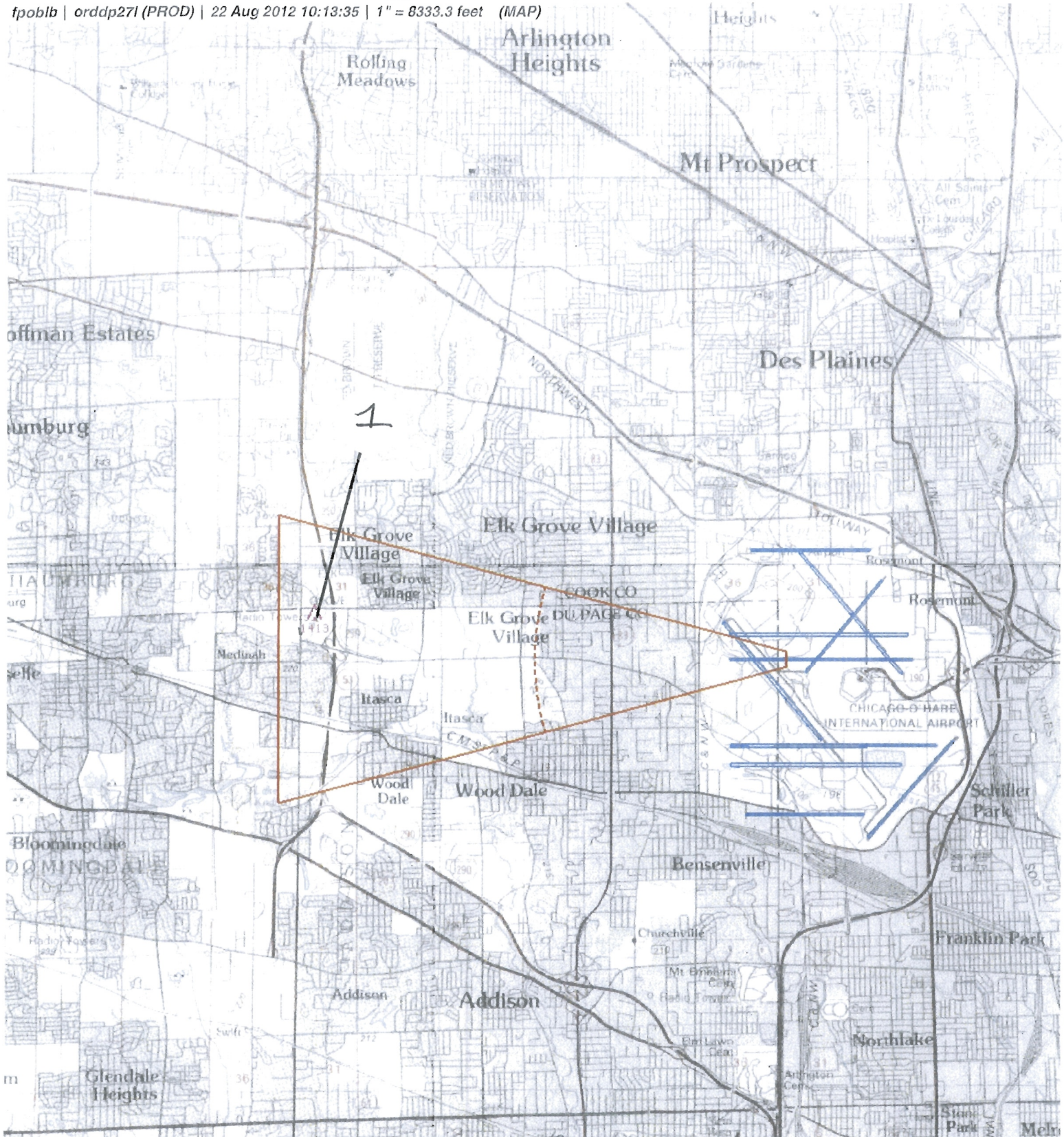

Airport ID:	KORD	NO	SEGMENT	OBSTRUCTION	ELEV
Apt Name:	CHICAGO O'HARE INTL	1	RWY – MVA (3300)	TOWER	1413
City:	CHICAGO				
State:	ILLINOIS				
RWY	27L				
Proc ID:	BACEN (RNAV) SID				
	TWO				
Scale	1: 100,000				

NM 1 2 3 4 5 6 7 8 9 10

FT 8000 16000 24000 32000 40000 48000 56000 64000

fpoblb | ord27r (PROD) | 7 Sep 2012 05:51:40 | 1" = 8333.3 feet (MAP)

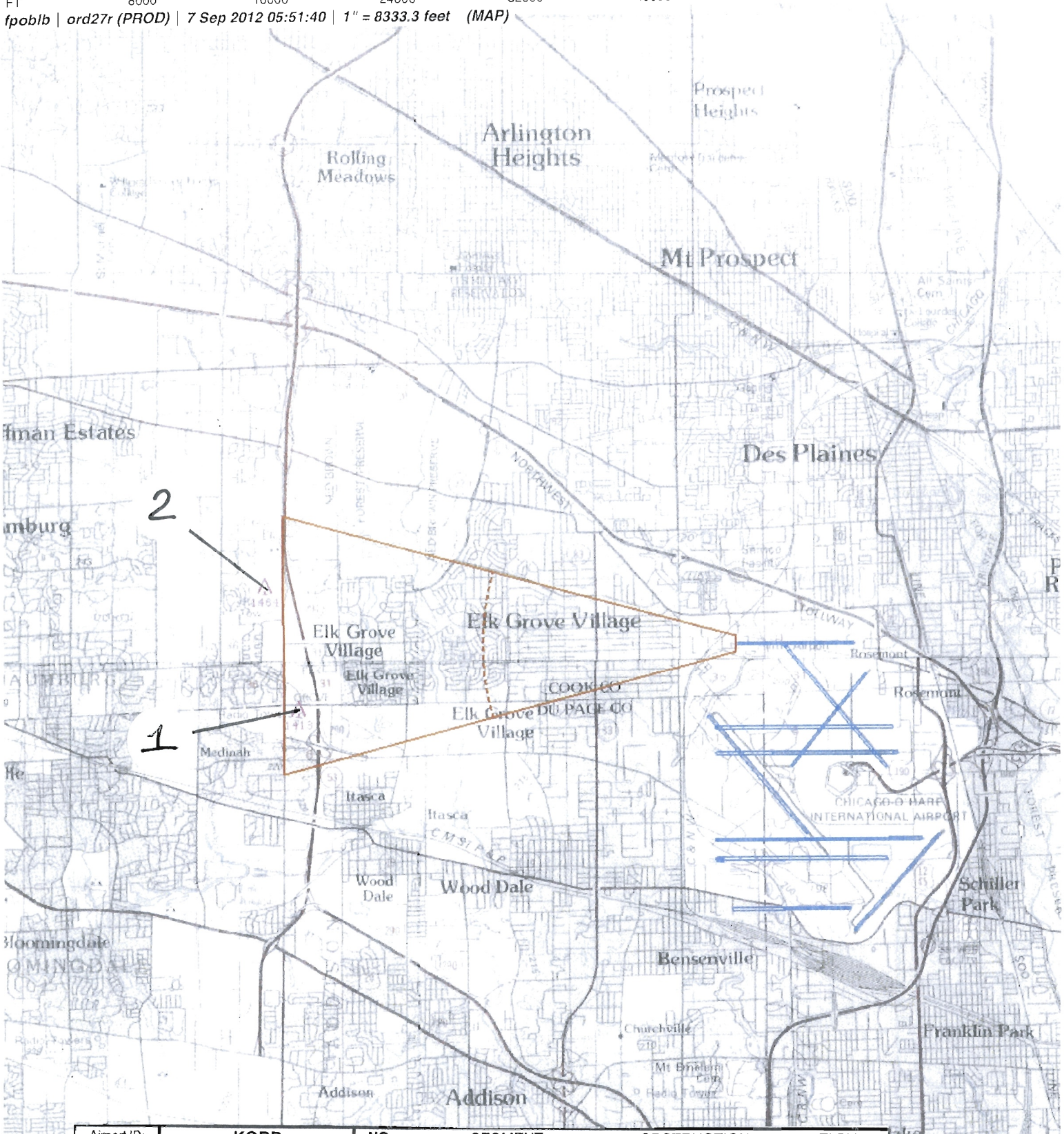

Airport ID:	KORD	NO	SEGMENT	OBSTRUCTION	ELEV
Apt Name:	CHICAGO O'HARE INTL	1	RWY-MVA (3300)	TOWER	1413
City:	CHICAGO	2	RWY-MVA (3300)	TOWER	1464
State:	ILLINOIS				
Scale:	1: 100,000				
Proc ID:	BACEN (RNAV) SID				
	TWO				
RWY	27R				

NM 1 2 3 4 5 6 7 8 9 10

FT 8000 16000 24000 32000 40000 48000 56000 64000

fpoblb | orddp28 (PROD) | 7 Sep 2012 05:30:24 | 1" = 8333.3 feet (MAP)

Airport ID:	KORD	NO	SEGMENT	OBSTRUCTION	ELEV
Apt Name:	CHICAGO O'HARE INTL	1	RWY – MVA (3300)	TOWER	1413
City:	CHICAGO				
State:	ILLINOIS				
RWY	28R				
Proc ID:	ACITO (RNAV)				
	TWO				
Scale	1: 100,000				

NM 1 2 3 4 5 6 7 8 9 10

FT 8000 16000 24000 32000 40000 48000 56000 64000

fpoblb | orddp32l (PROD) | 7 Sep 2012 05:33:55 | 1" = 8333.3 feet (MAP)

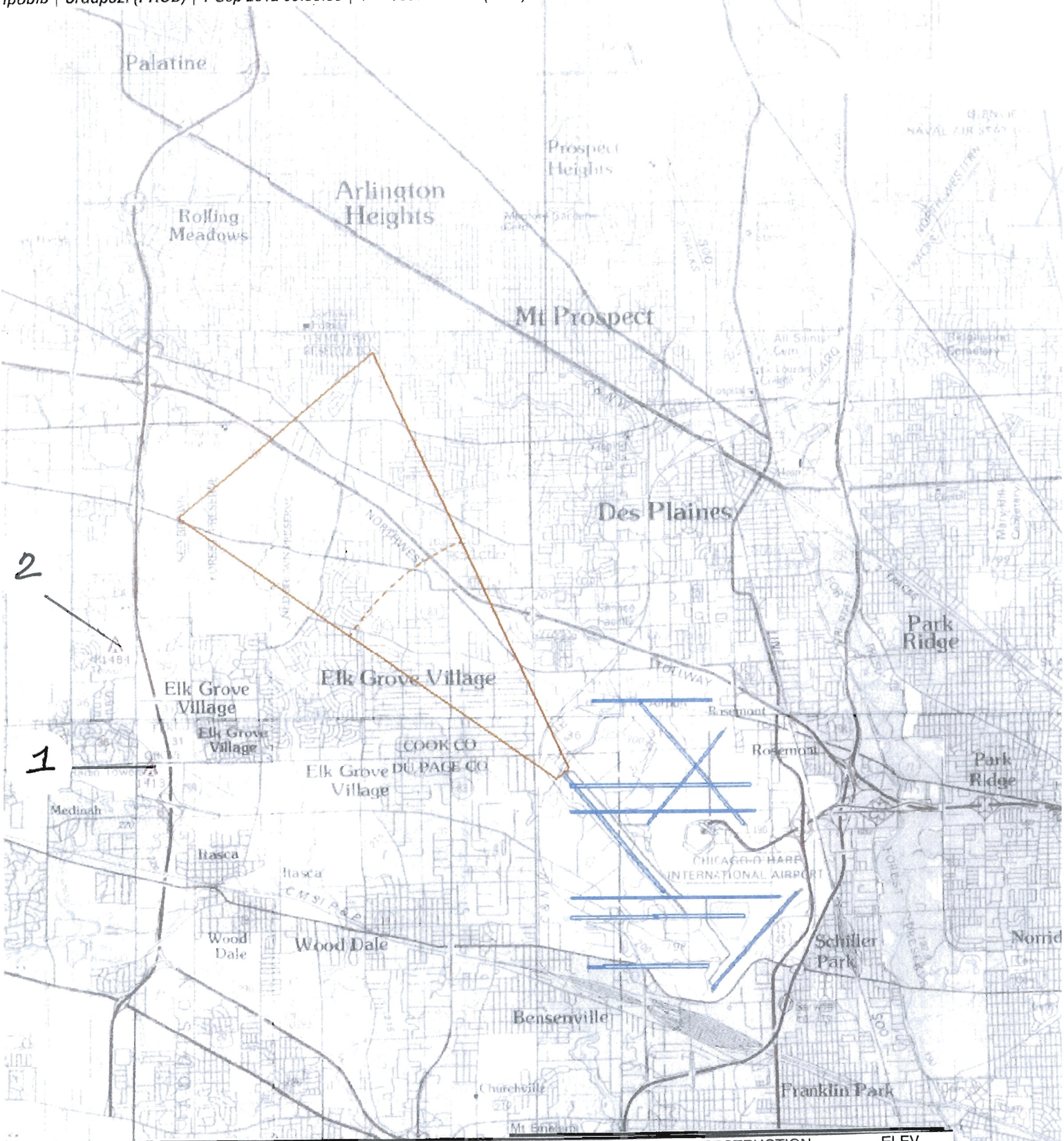

Airport ID:	KORD	NO	SEGMENT	OBSTRUCTION	ELEV
Apt Name:	CHICAGO O'HARE INTL	1	RWY-MVA (3300)	TOWER	1413
City:	CHICAGO	2	RWY-MVA (3300)	TOWER	1464
State:	ILLINOIS				
Scale:	1: 100,000				
Proc ID:	BACEN (RNAV) SID				
	TWO				
RWY	32L				

NM 1 2 3 4 5 6 7 8 9 10

FT 8000 16000 24000 32000 40000 48000 56000 64000

fpoblb | orddp32r (PROD) | 22 Aug 2012 14:46:31 | 1" = 8333.3 feet (MAP)

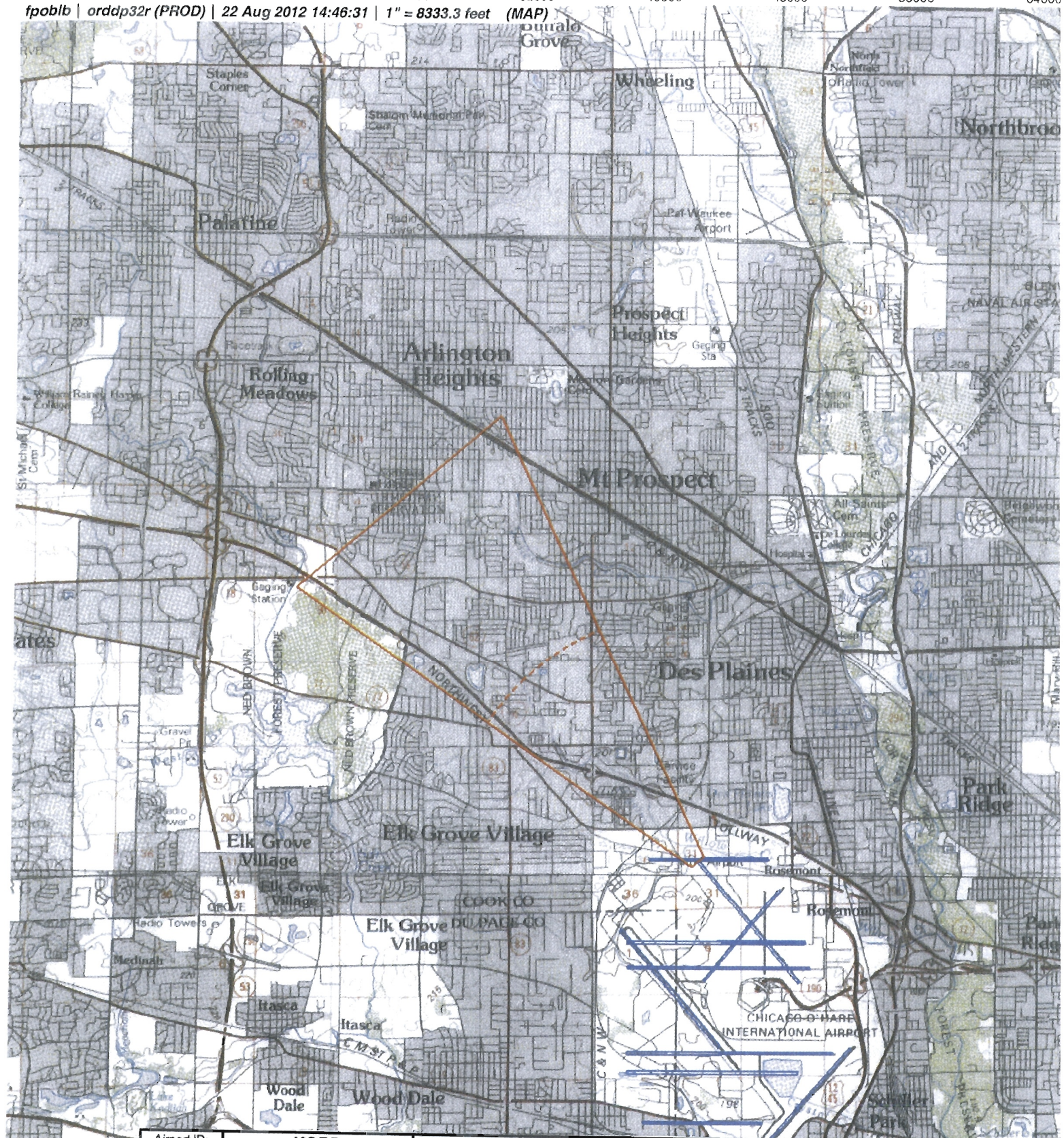

Airport ID:	KORD	NO	SEGMENT	OBSTRUCTION	ELEV
Apt Name:	CHICAGO O'HARE INTL		RWY – MVA (3300)		ASC
City:	CHICAGO				
State:	ILLINOIS				
RWY	32R				
Proc ID:	BACEN (RNAV) SID				
	TWO				
Scale	1: 100,000				

NM	7	14	21	28	35	42	49
FT	42000	84000	126000	168000	210000	252000	294000

fpoblb | ugnjorjo2 (PROD) | 23 Jul 2012 12:33:31 | 1" = 41666.7 feet (MAP)

Airport ID:	KORD
Apt Name:	CHICAGO O'HARE INTL
City:	CHICAGO
State:	ILLINOIS
Scale:	1: 500,000
Proc ID:	BACEN (RNAV) SID
	TWO

NO	SEGMENT	OBSTRUCTION	ELEV
	BEKKI TRANSITION		
1	BRBIE-BACEN	TOWER	1160
2	BACEN-BLOKR	TOWER	922
	Page 1 of 2		

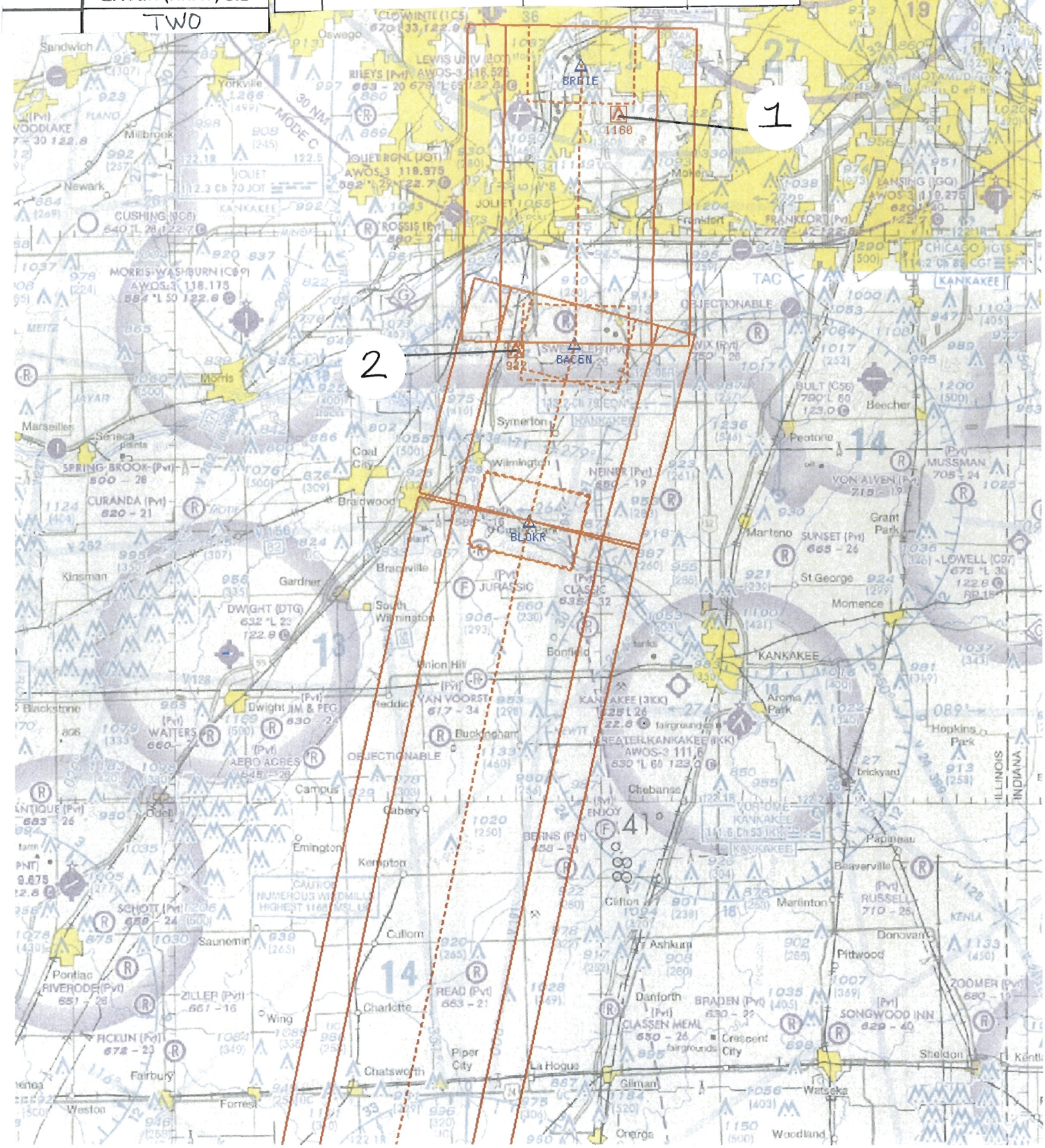

NM 7 14 21 28 35 42 49

FT 42000 84000 126000 168000 210000 252000 294000

fpoblb | ugnjorjo2 (PROD) | 23 Jul 2012 12:33:53 | 1" = 41666.7 feet (MAP)

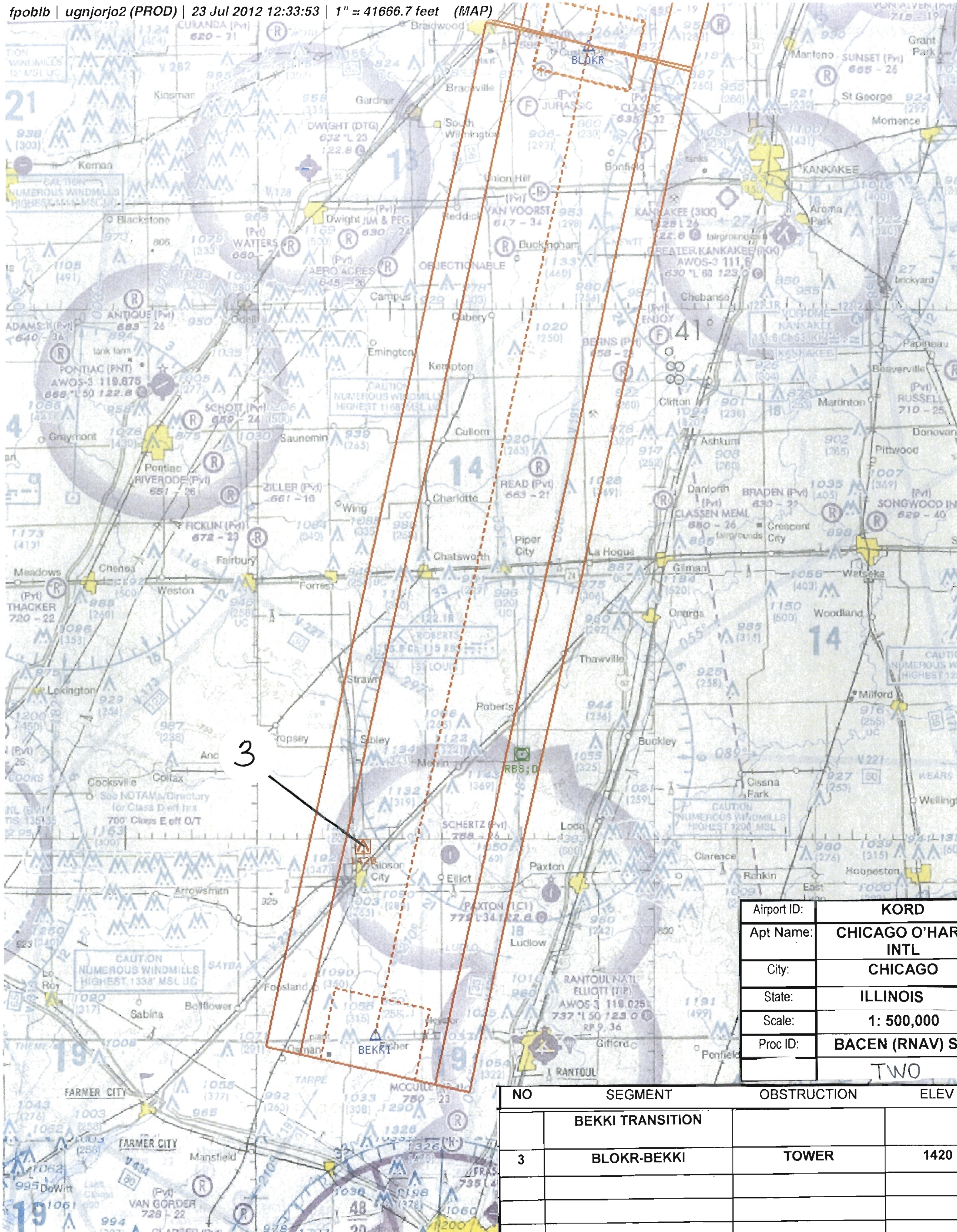

Airport ID:	KORD
Apt Name:	CHICAGO O'HARE INTL
City:	CHICAGO
State:	ILLINOIS
Scale:	1: 500,000
Proc ID:	BACEN (RNAV) SID TWO

NO	SEGMENT	OBSTRUCTION	ELEV
	BEKKI TRANSITION		
3	BLOKR-BEKKI	TOWER	1420

NM 7 14 21 28 35 42 49

FT 42000 84000 126000 168000 210000 252000 294000

fpoblb | ugnjorjo2 (PROD) | 23 Jul 2012 12:34:32 | 1" = 41666.7 feet (MAP)

Airport ID:	KORD	NO	SEGMENT	OBSTRUCTION	ELEV
Apt Name:	CHICAGO O'HARE INTL		ROBERTS TRANSITION		
City:	CHICAGO	1	BRBIE-BACEN	TOWER	1160
State:	ILLINOIS	2	BACEN-BLOKR	TOWER	922
Scale:	1: 500,000	3	BLOKR-RBS	TOWER	1133
Proc ID:	BACEN (RNAV) SID				
	TWO		Page 1 of 2		

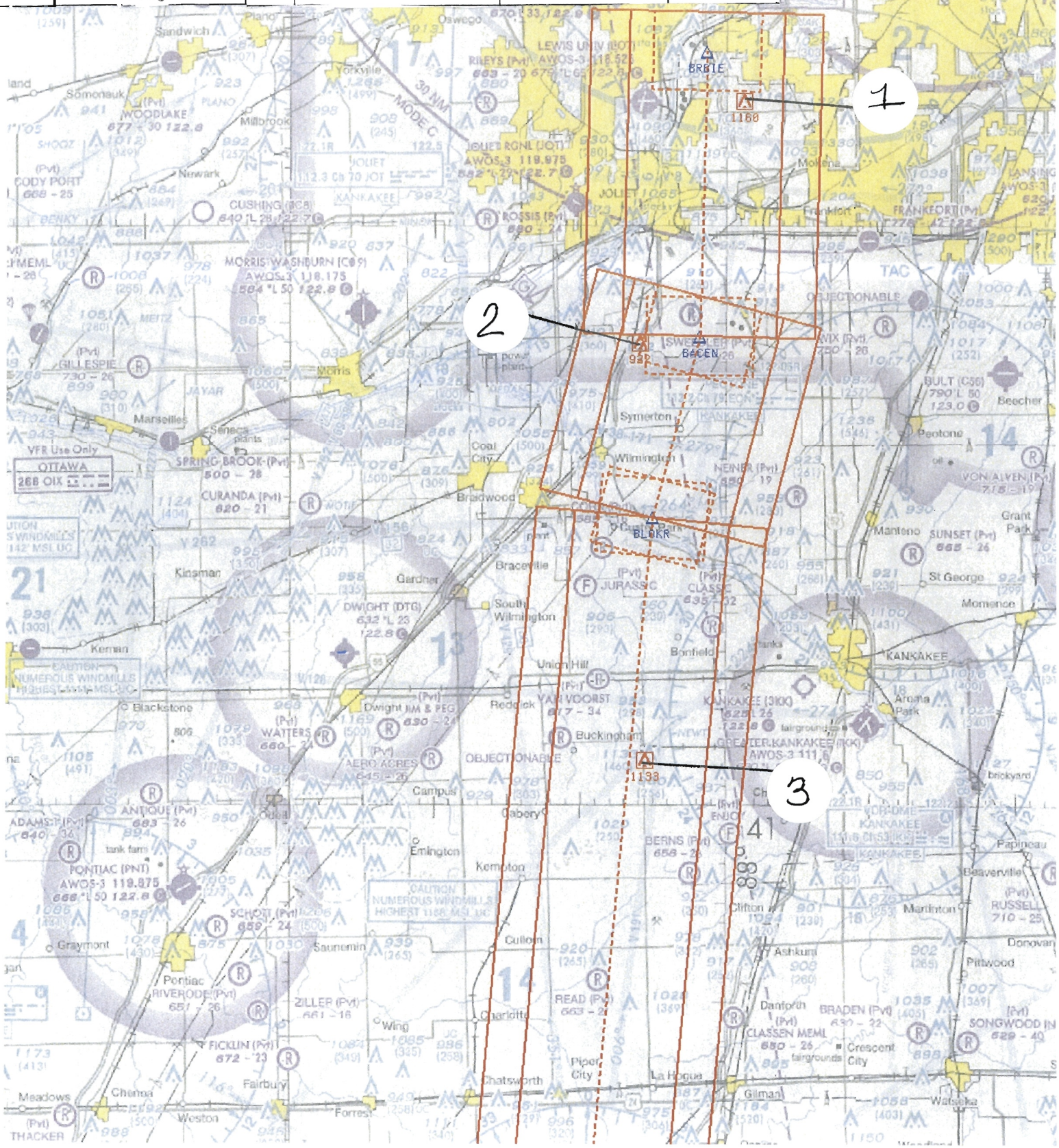

NM 7 14 21 28 35 42 49

FT 42000 84000 126000 168000 210000 252000 294000

fpoblb | ugnjorjo2 (PROD) | 23 Jul 2012 12:34:50 | 1" = 41666.7 feet (MAP)

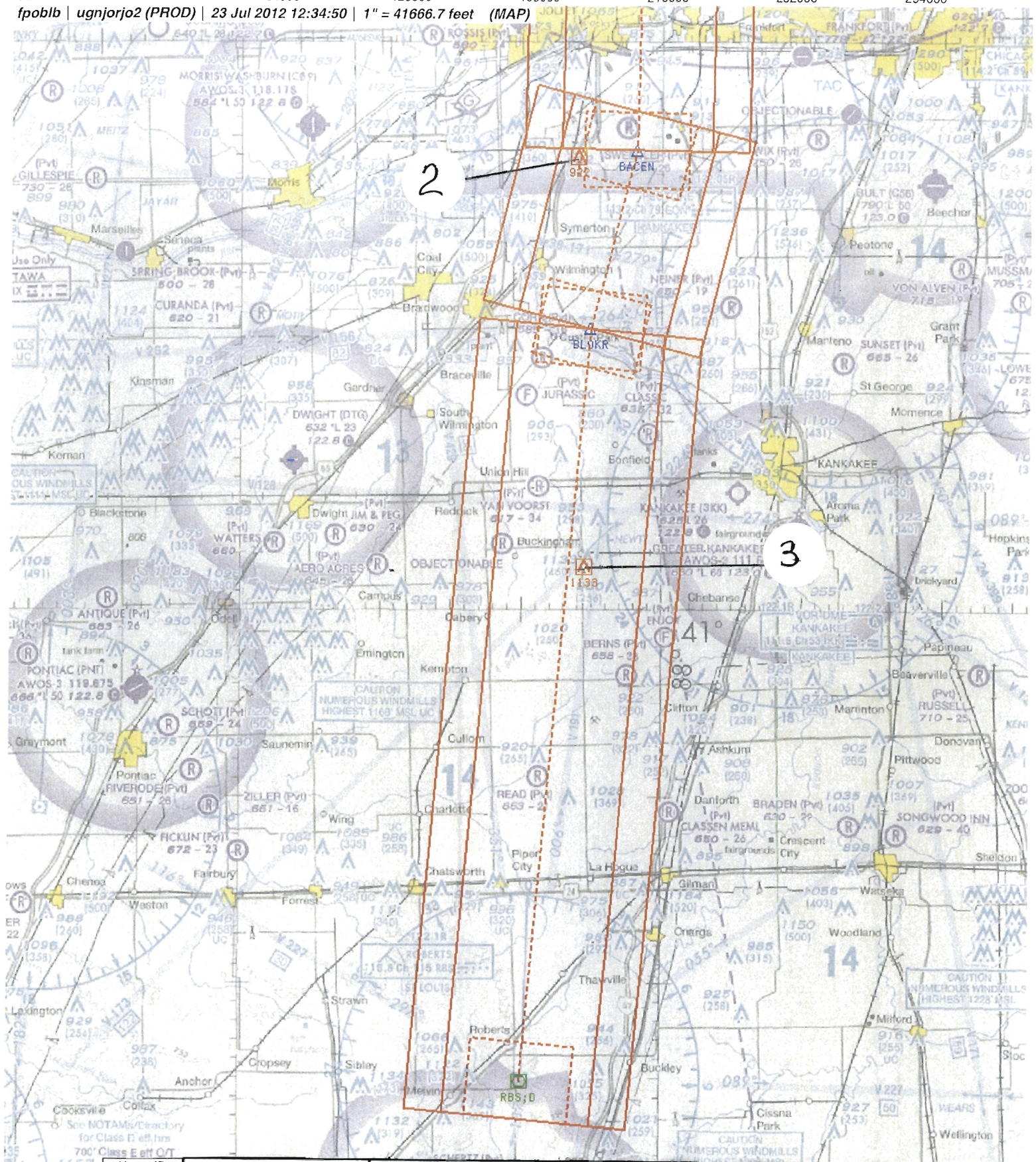

Airport ID:	KORD
Apt Name:	CHICAGO O'HARE INTL
City:	CHICAGO
State:	ILLINOIS
Scale:	1: 500,000
Proc ID:	BACEN (RNAV) SID

NO	SEGMENT	OBSTRUCTION	ELEV
	ROBERTS TRANSITION		
2	BACEN-BLOKR	TOWER	922
3	BLOKR-RBS	TOWER	1133