NM 7 14 21 28 35 42 49 56 63 70

FT 42000 84000 126000 168000 210000 252000 294000 336000 378000 420000

fpotlk | ord9l_gps (PROD) | 4 Oct 2012 07:04:01 | 1" = 41666.7 feet (MAP)

Airport ID:	KORD	FM 9			
Apt Name:	CHICAGO-O'HARE INTL	No	SEGMENT	OBSTRUCTION	ELEV
City:	CHICAGO	1	INITIAL	WNDML	1353
		3	INITIAL	TOWER	1373
State:	IL	5	INITIAL	TOWER	1386
Proc ID:	RNAV (GPS) RWY 9L	5	INITIAL	TOWER	1386
		8	INITIAL	TOWER	1149
		10	INTERMEDIATE	TOWER	1136
		14	INTERMEDIATE SDF	AAO	1054
Amdt #:	2		FINAL: LPV	ASC	
Scale:	1:500,000	17	MISS LVL SFC	TOWER	1015

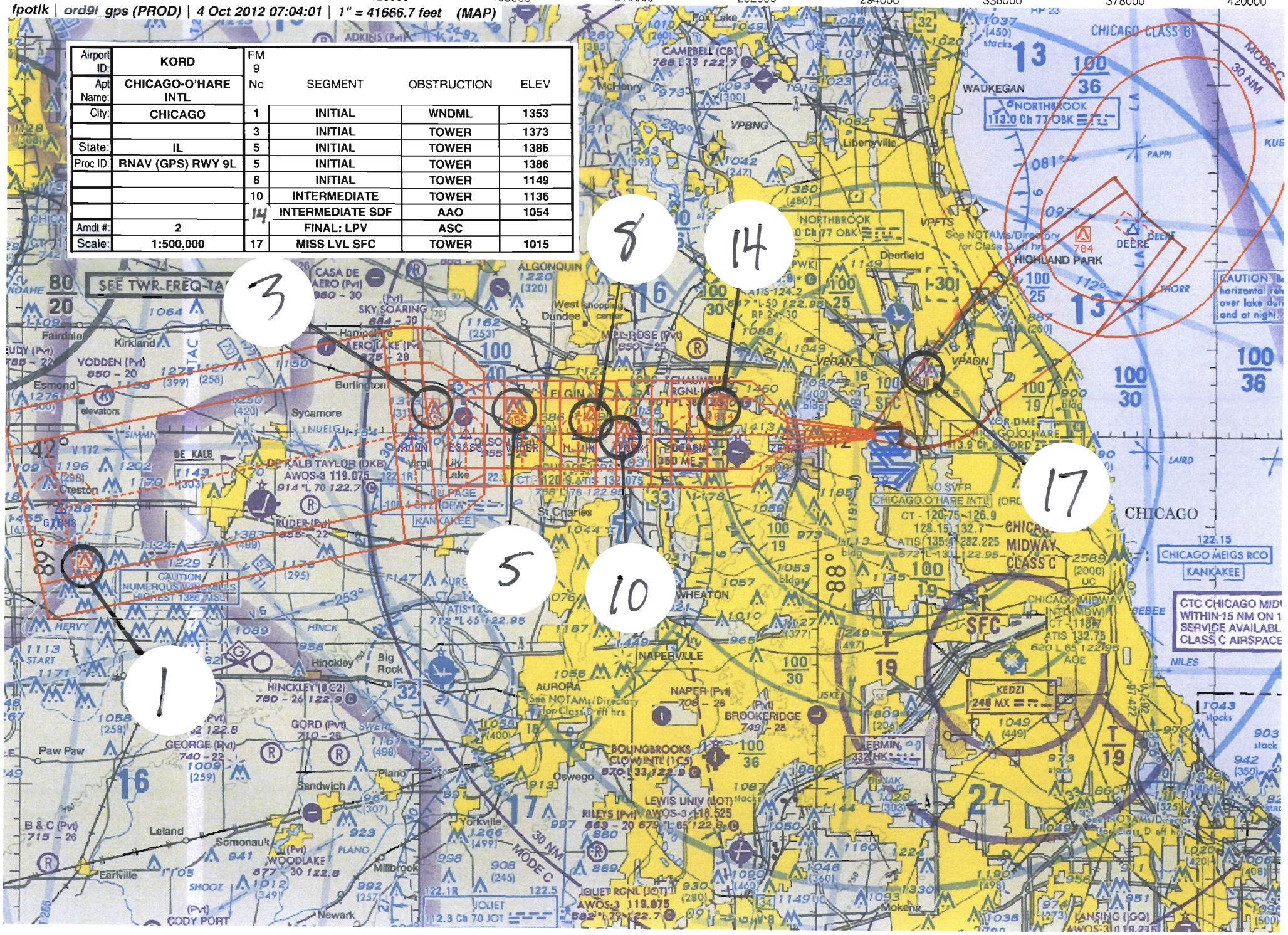

NM 1 2 3 4 5 6 7 8 9 10 11 12 13 14

FT 8000 16000 24000 32000 40000 48000 56000 64000 72000 80000

fpotlk | ord9l_gps (PROD) | 3 Oct 2012 10:35:49 | 1" = 8333.3 feet (MAP)

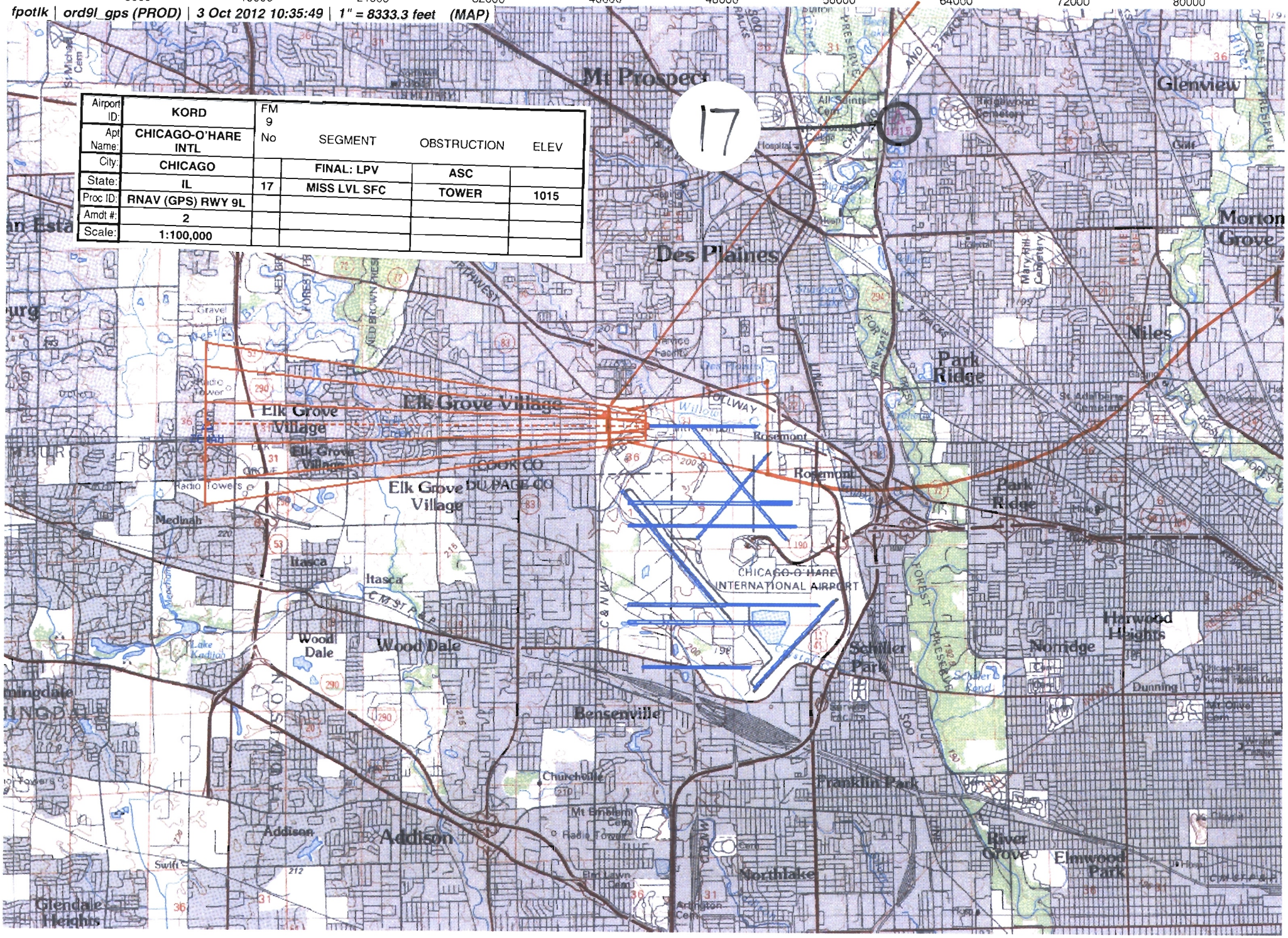

Airport ID:	KORD	FM 9			
Apt Name:	CHICAGO-O'HARE INTL	No	SEGMENT	OBSTRUCTION	ELEV
City:	CHICAGO		FINAL: LPV	ASC	
State:	IL	17	MISS LVL SFC	TOWER	1015
Proc ID:	RNAV (GPS) RWY 9L				
Amdt #:	2				
Scale:	1:100,000				

NM 1 2 3 4 5 6 7 8 9 10 11 12 13 14

FT 8000 16000 24000 32000 40000 48000 56000 64000 72000 80000

fpotlk | ord9l_gps (PROD) | 3 Oct 2012 10:36:46 | 1" = 8333.3 feet (MAP)

Airport ID:	KORD	FM 9 No	SEGMENT	OBSTRUCTION	ELEV
Apt Name:	CHICAGO-O'HARE INTL				
City:	CHICAGO	15	FINAL: LNAV/VNAV	BLDG	761
State:	IL	17	MISS LVL SFC	TOWER	1015
Proc ID:	RNAV (GPS) RWY 9L				
Amdt #:	2				
Scale:	1:100,000				

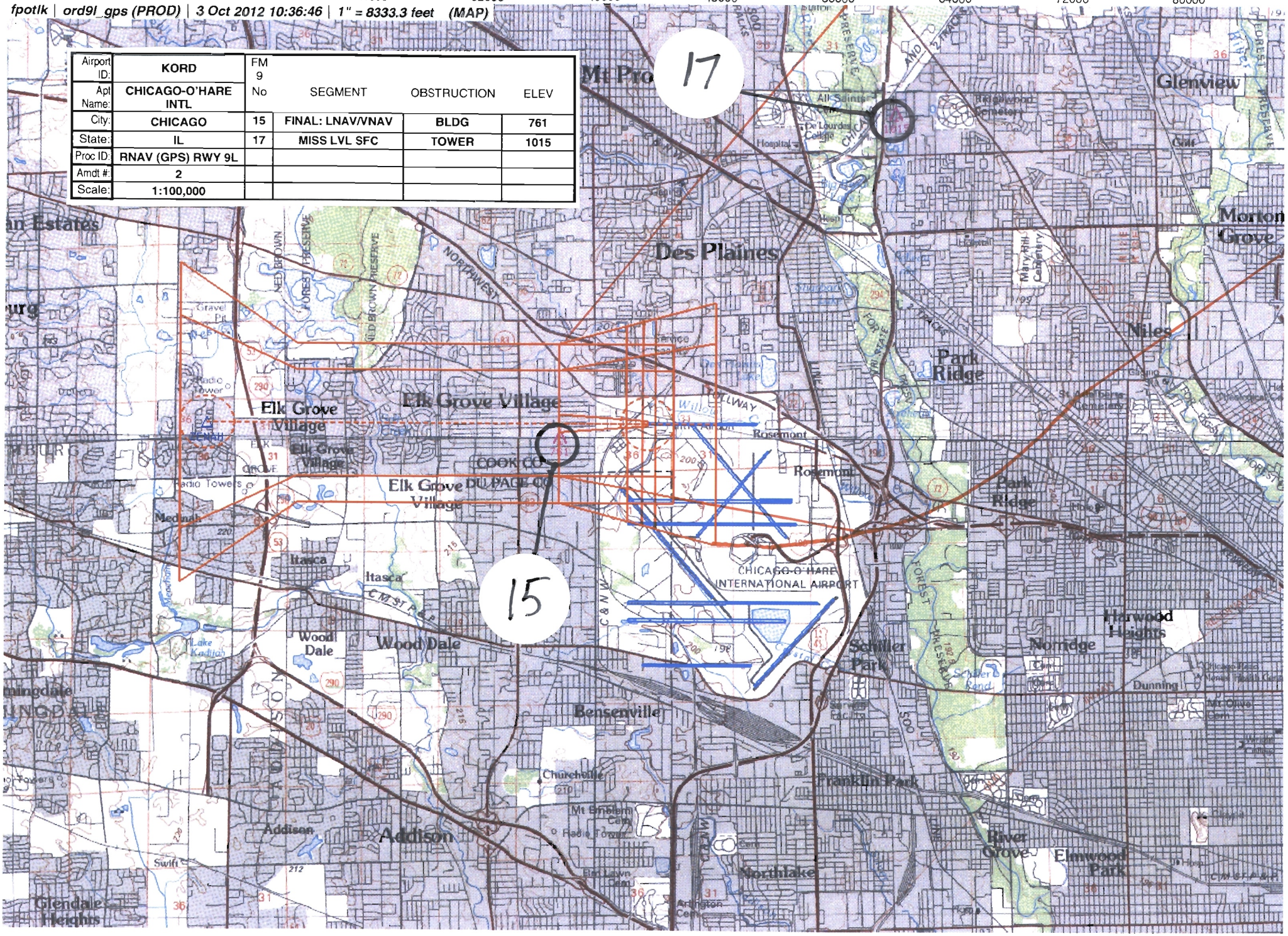

fpotlk | ord9l_gps (PROD) | 4 Oct 2012 06:42:14 | 1" = 8333.3 feet (MAP)
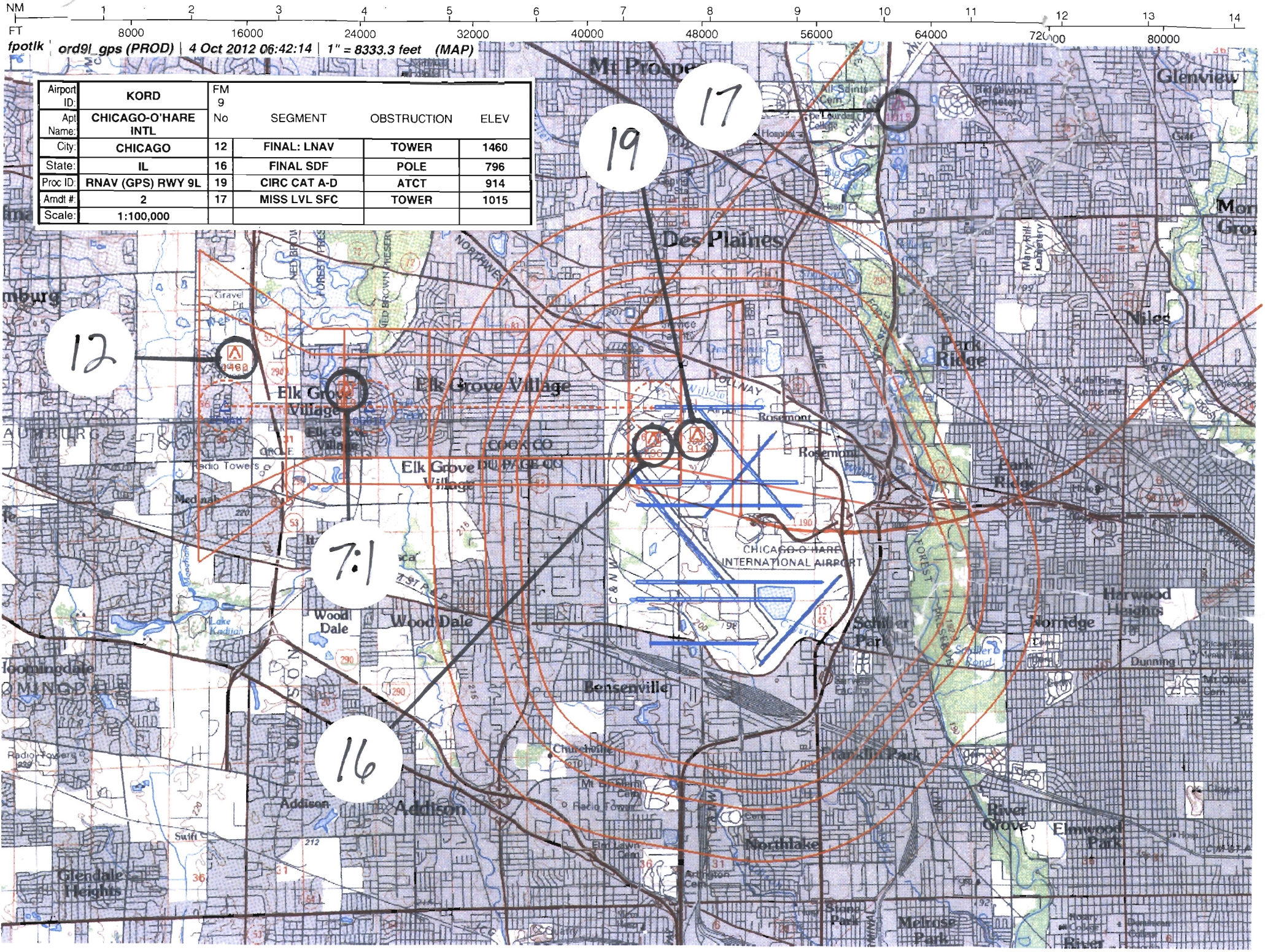
Airport ID:	KORD	FM 9			
Apt Name:	CHICAGO-O'HARE INTL	No	SEGMENT	OBSTRUCTION	ELEV
City:	CHICAGO	12	FINAL: LNAV	TOWER	1460
State:	IL	16	FINAL SDF	POLE	796
Proc ID:	RNAV (GPS) RWY 9L	19	CIRC CAT A-D	ATCT	914
Amdt #:	2	17	MISS LVL SFC	TOWER	1015
Scale:	1:100,000