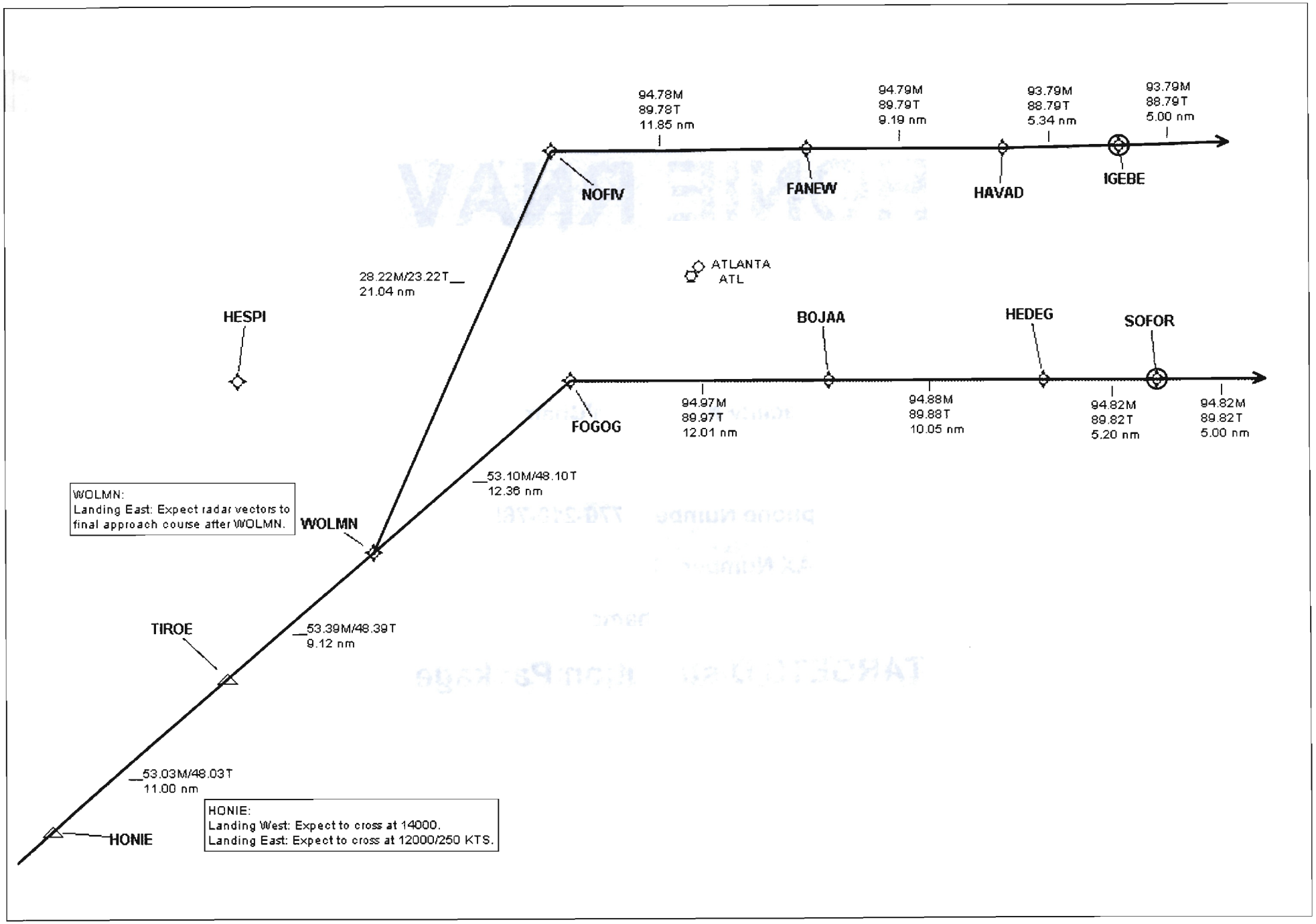

HONIE RNAV

Created : Fri Feb 17 15:05:33 EST 2012 TARGETS 4.8 (January 7, 2012)

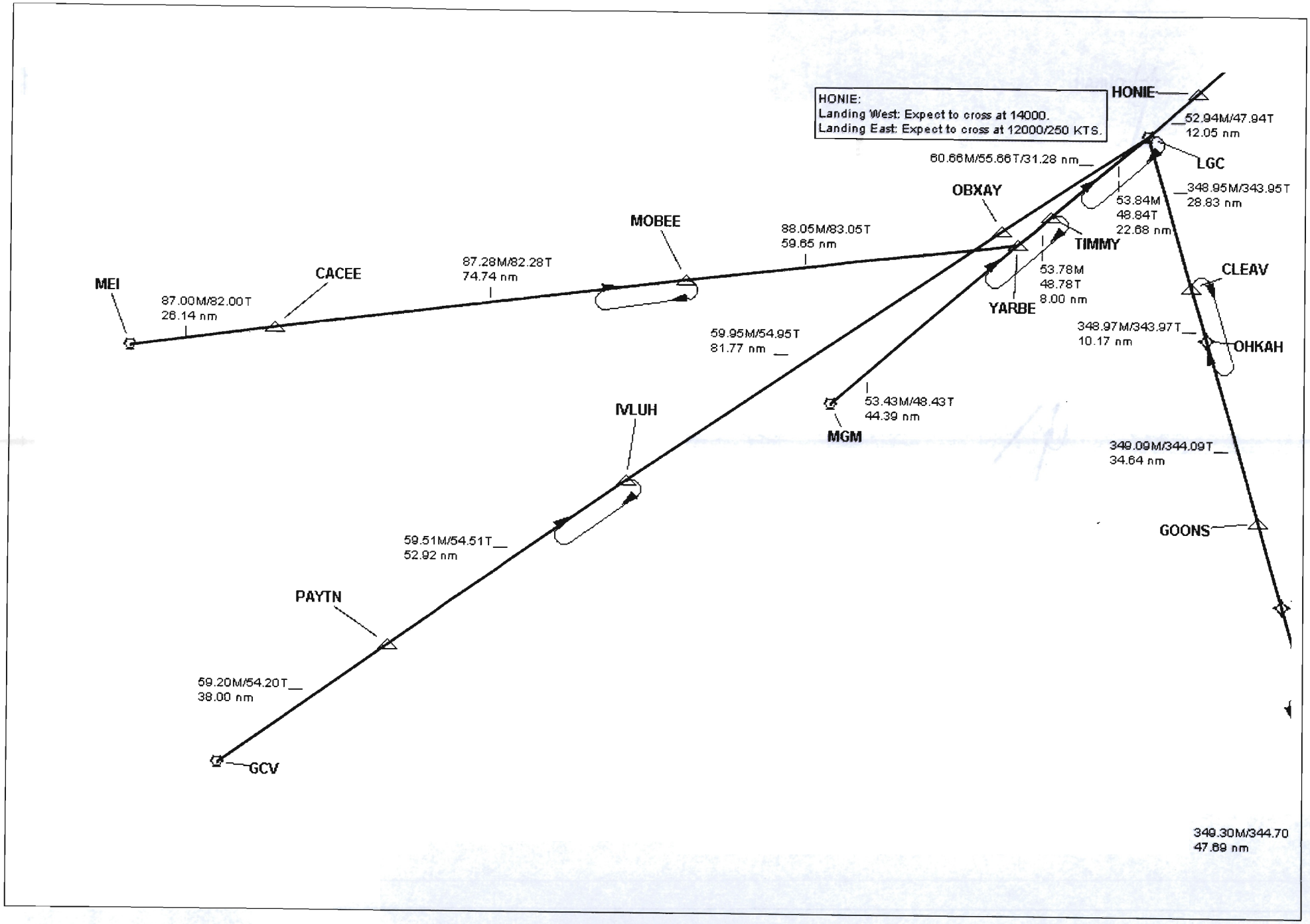

HONIE RNAV

Created : Fri Feb 17 15:05:33 EST 2012 TARGETS 4.8 (January 7, 2012)

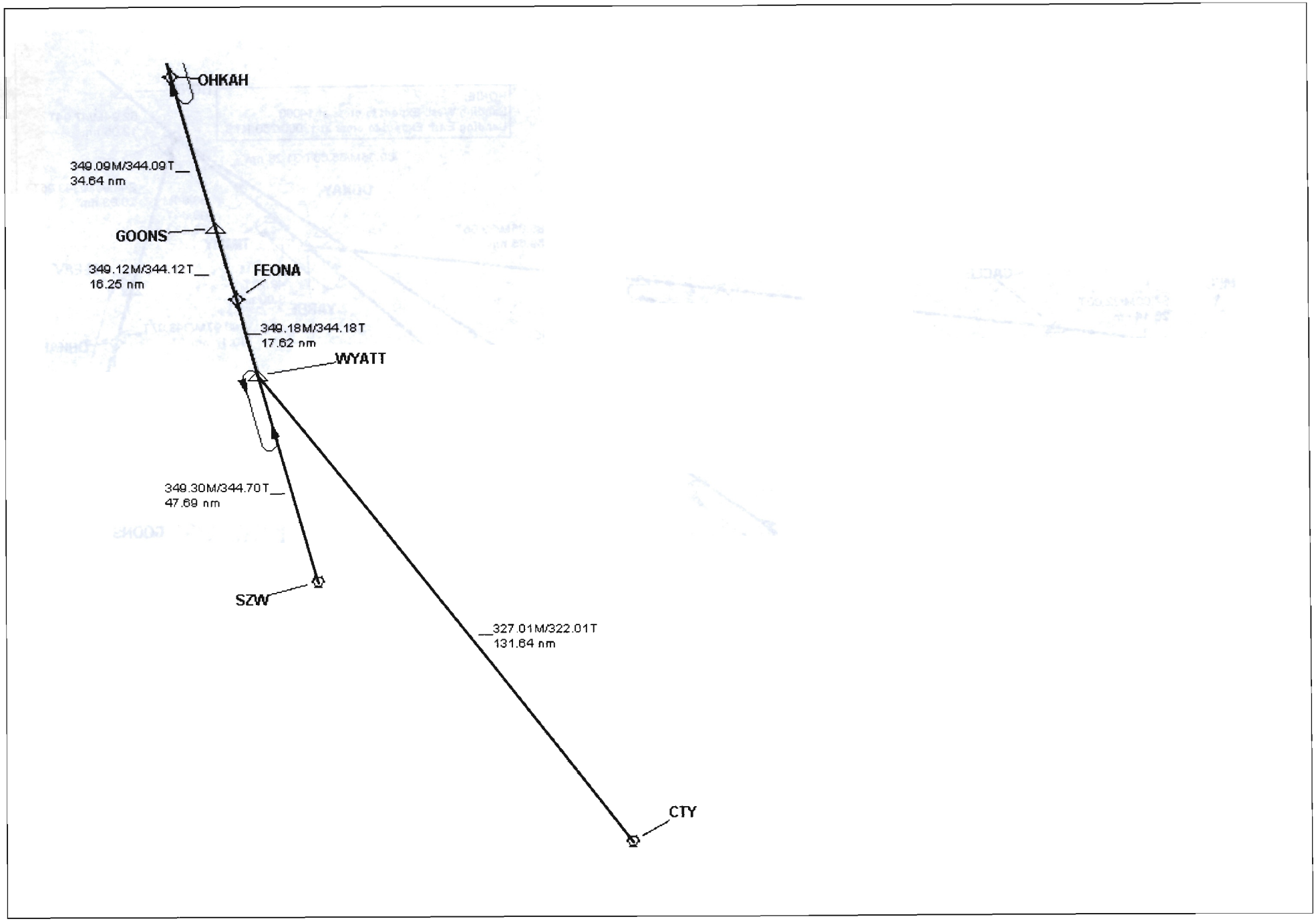

HONIE RNAV

Created : Fri Feb 17 15:05:33 EST 2012 TARGETS 4.8 (January 7, 2012)

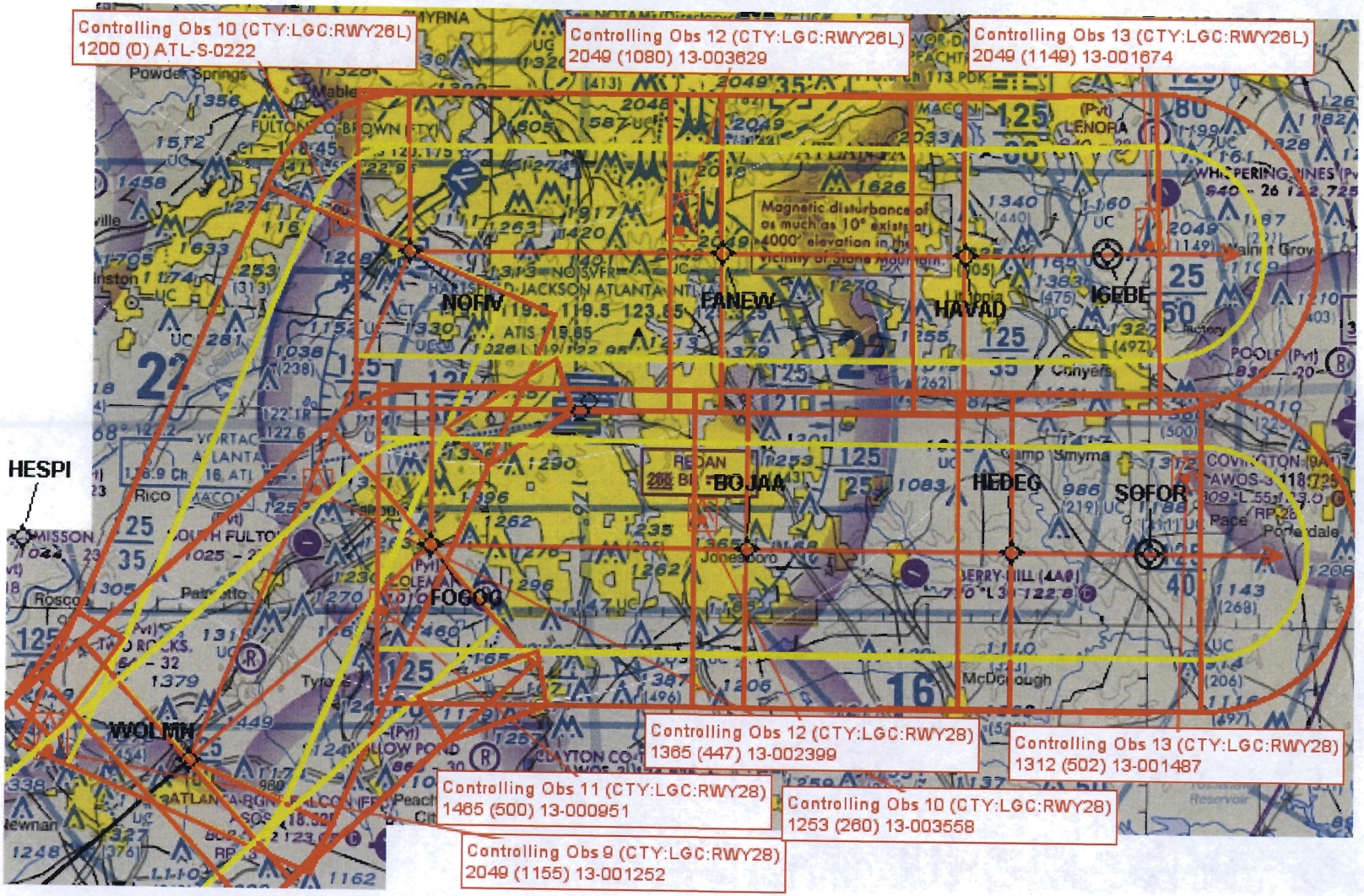

HONIE RNAV

Created : Fri Feb 17 15:05:33 EST 2012 TARGETS 4.8 (January 7, 2012)

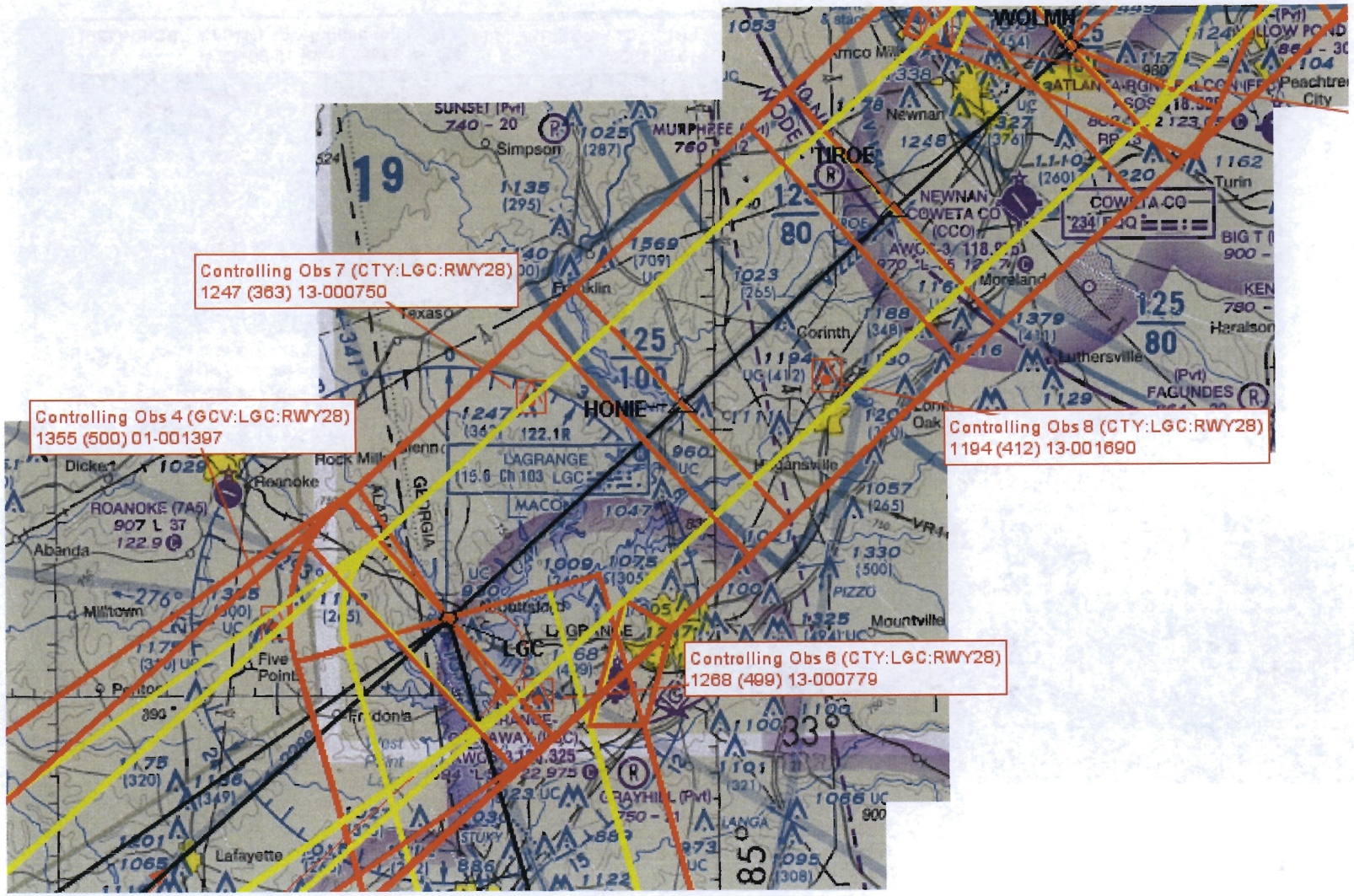

HONIE RNAV

Created : Fri Feb 17 15:05:33 EST 2012 TARGETS 4.8 (January 7, 2012)

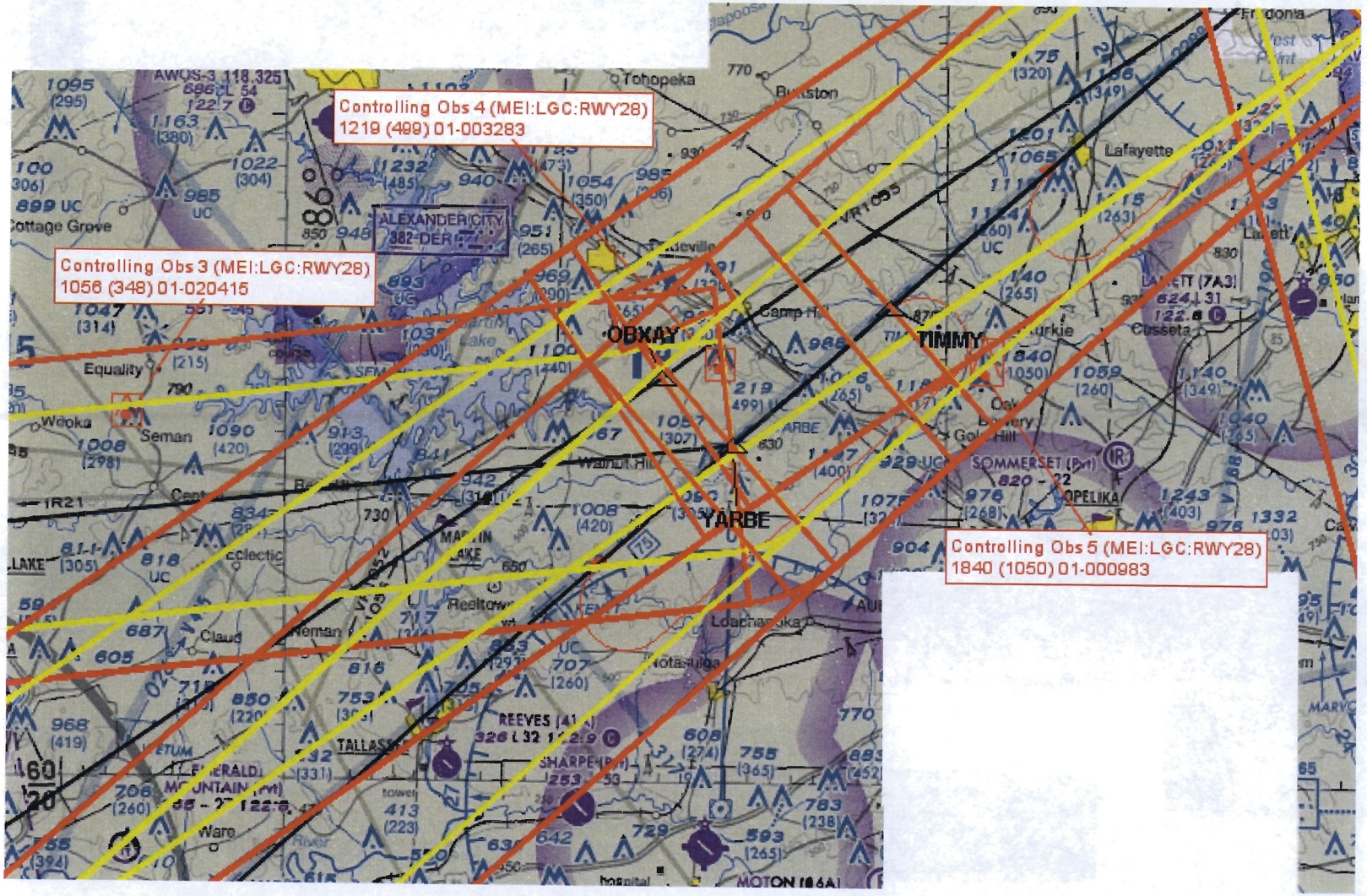

HONIE RNAV

Created : Fri Feb 17 15:05:33 EST 2012 TARGETS 4.8 (January 7, 2012)

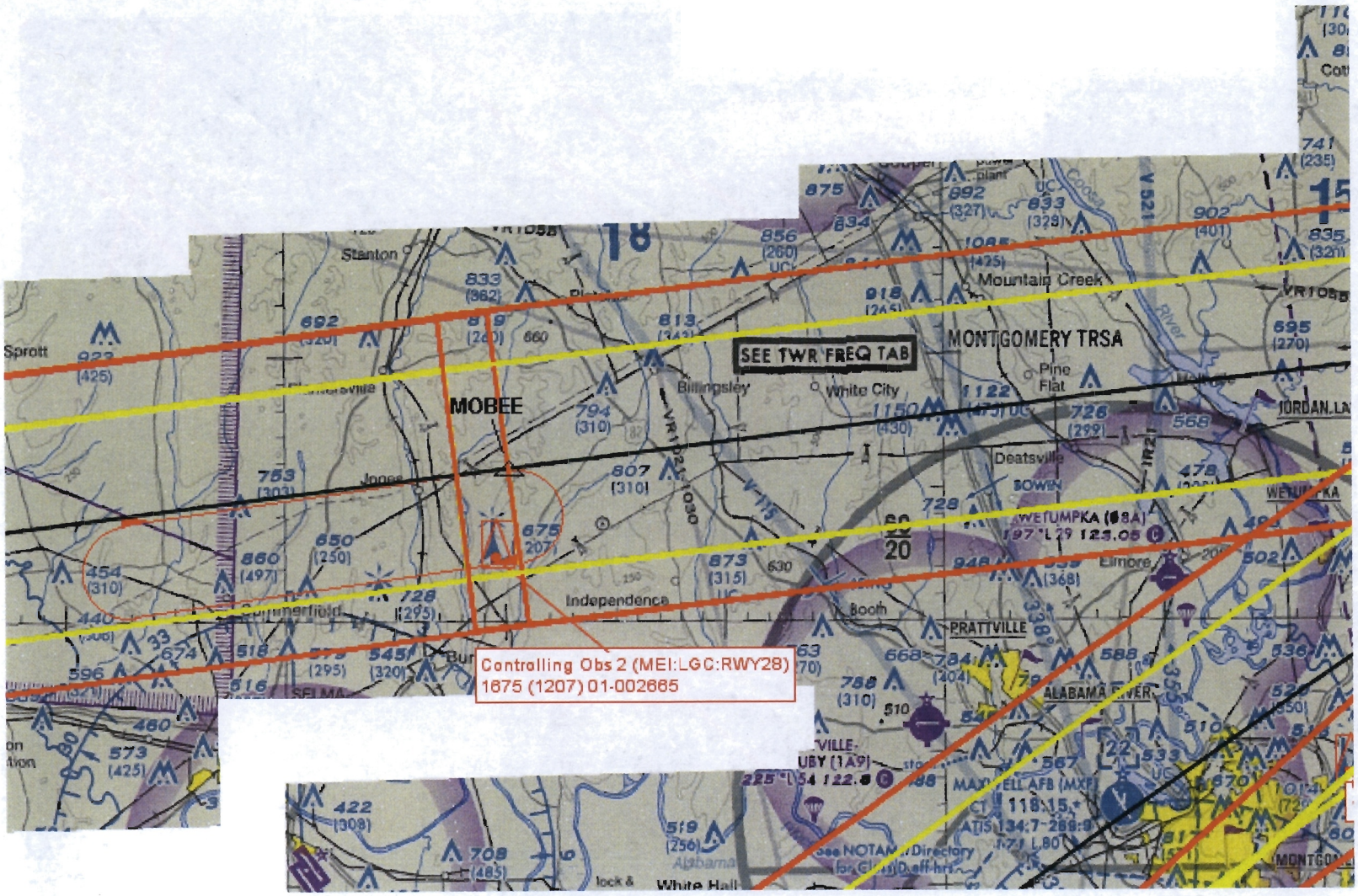

HONIE RNAV

Created : Fri Feb 17 15:05:34 EST 2012 TARGETS 4.8 (January 7, 2012)

FROM SURFACE TO BUT NOT INCL 4000'
BIRMINGHAM MOA
BIRMINGHAM MOA
PINE HILL EAST MOA
MARENGO
DEMOPOLIS (DYA) AWOS-3 119.475
GREENSBORO (ZAB)
VAIDEN (AGS)
Forkland
Cedarville
Livingston
Sledge
Brewersville
Demopolis
Bellamy
Gallion
Faunsdale
Uniontown
Folsom
Marion
Station
Marion Junction
Whitfield
Jefferson
Sawmill
Dayton
Edna
Pipeline
30
14
109
90°

HONIE RNAV

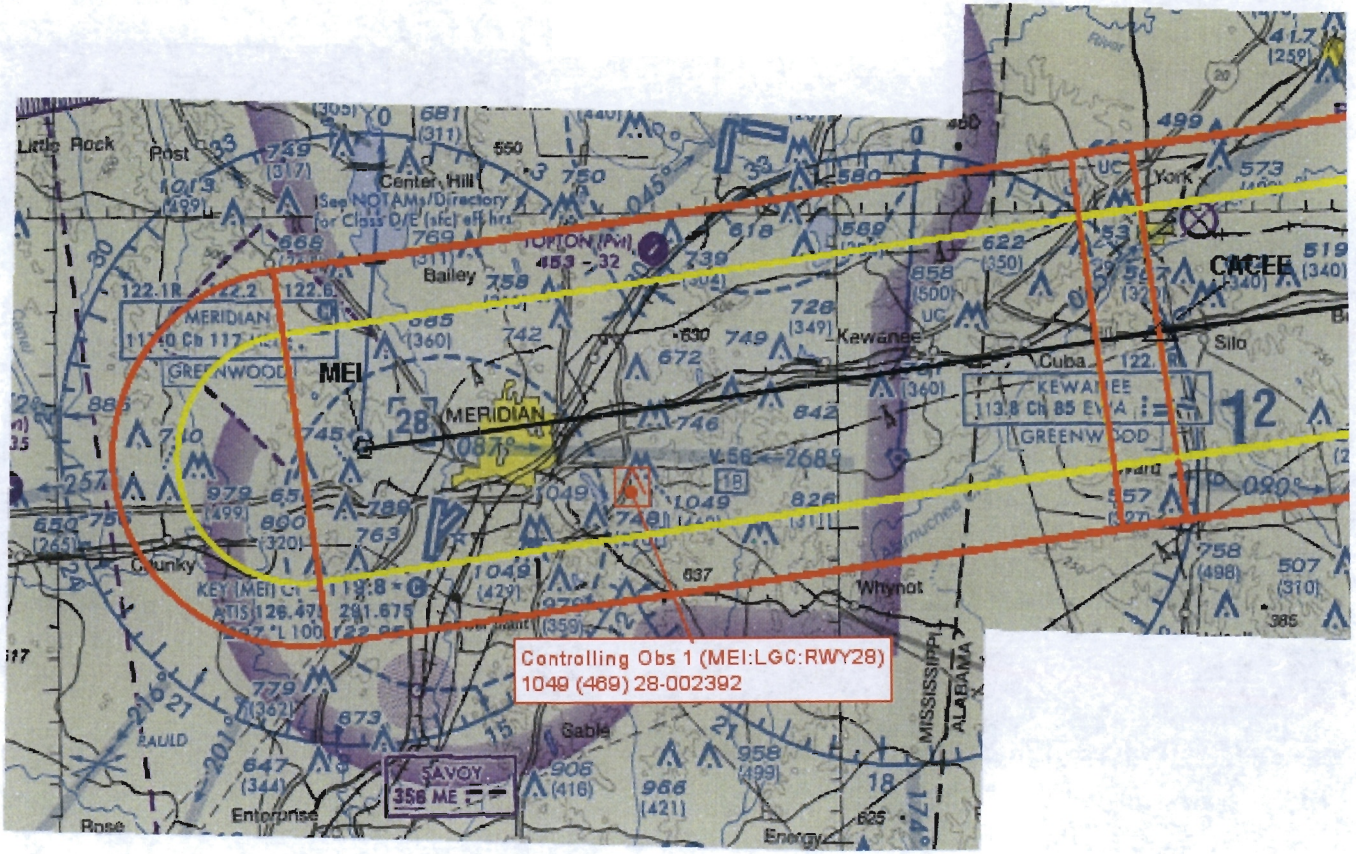

HONIE RNAV

Created : Fri Feb 17 15:05:34 EST 2012 TARGETS 4.8 (January 7, 2012)

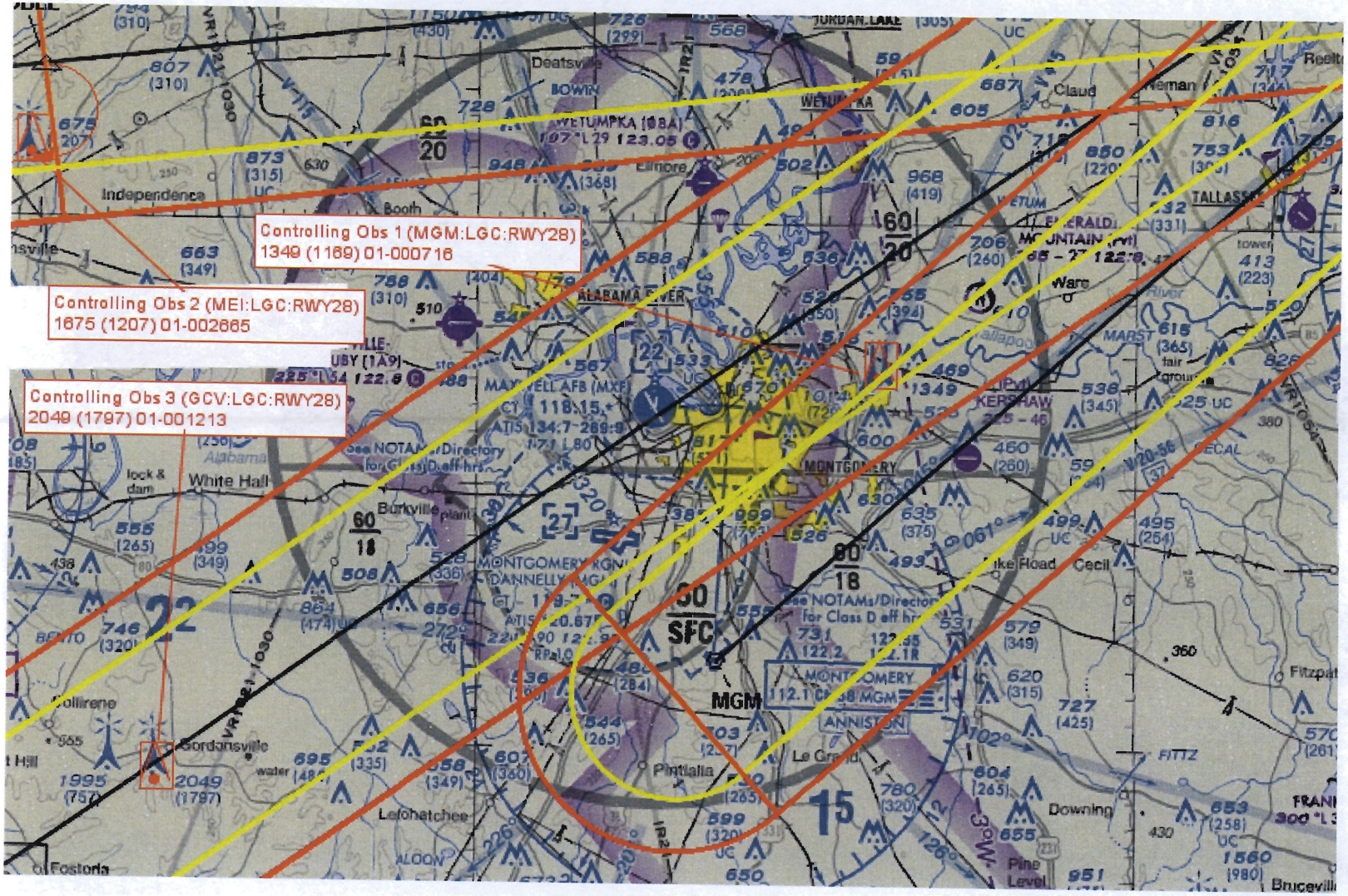

HONIE RNAV

Created : Fri Feb 17 15:05:34 EST 2012 TARGETS 4.8 (January 7, 2012)

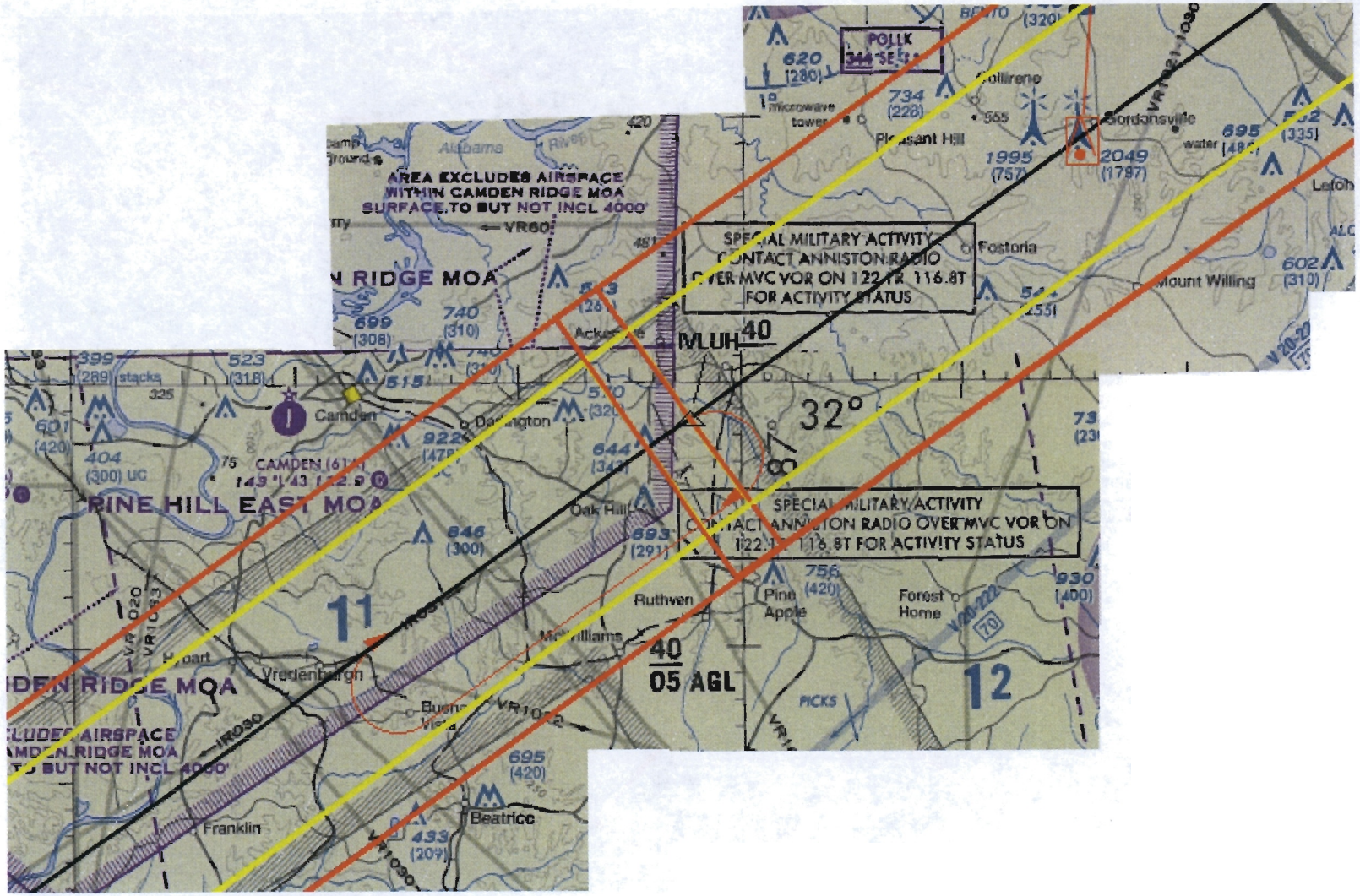

HONIE RNAV

Created : Fri Feb 17 15:05:34 EST 2012 TARGETS 4.8 (January 7, 2012)

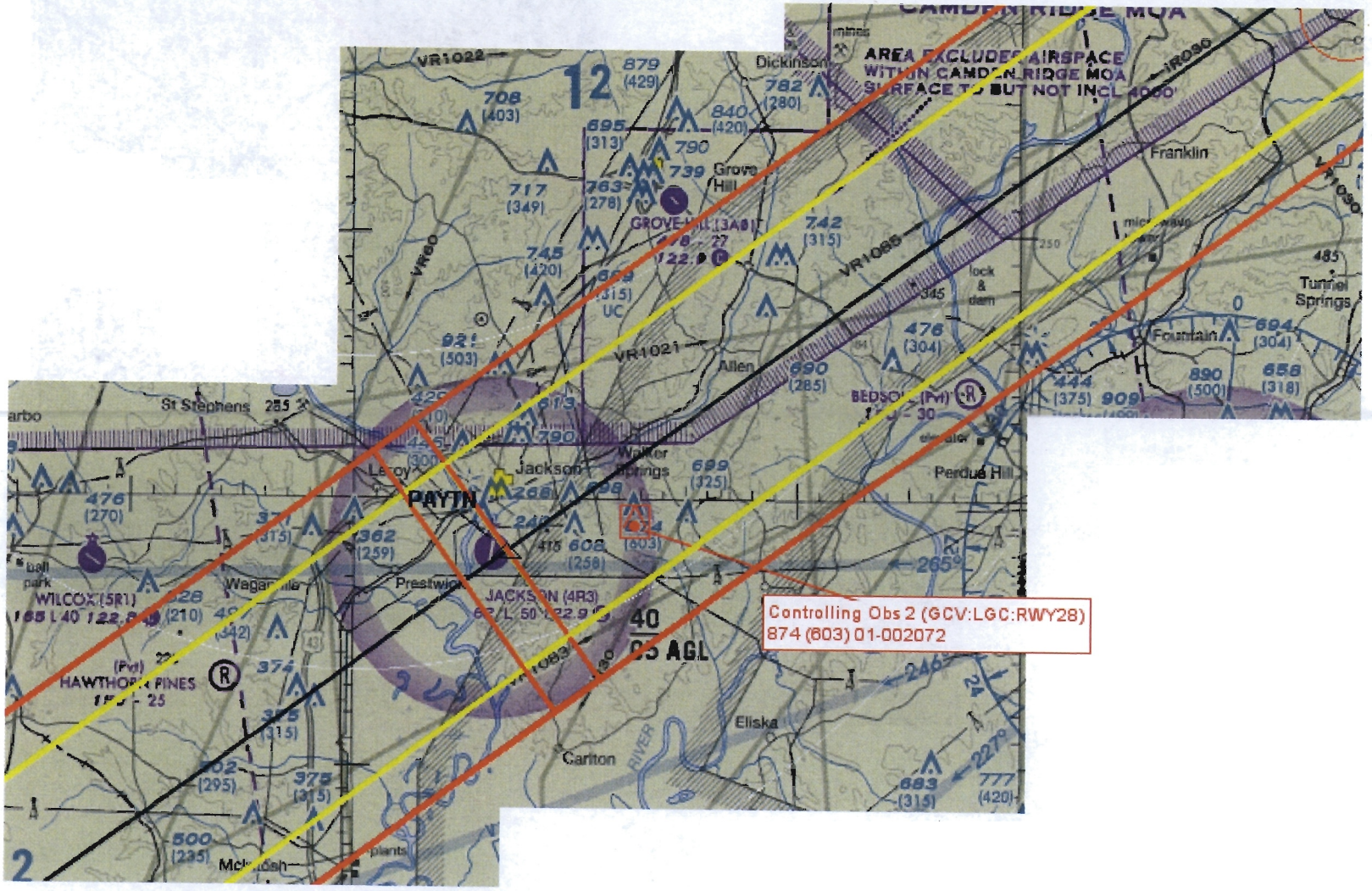

HONIE RNAV

Created : Fri Feb 17 15:05:34 EST 2012 TARGETS 4.8 (January 7, 2012)

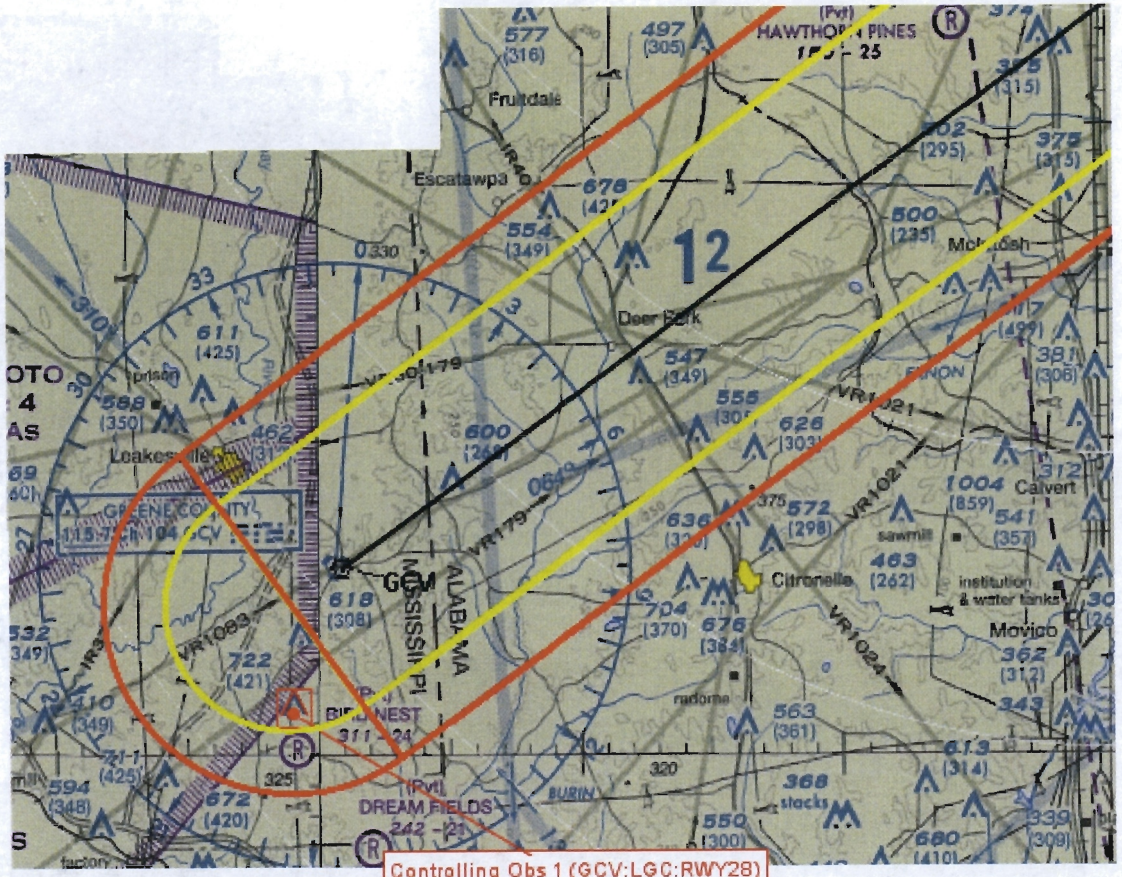

HONIE RNAV

Created : Fri Feb 17 15:05:34 EST 2012 TARGETS 4.8 (January 7, 2012)

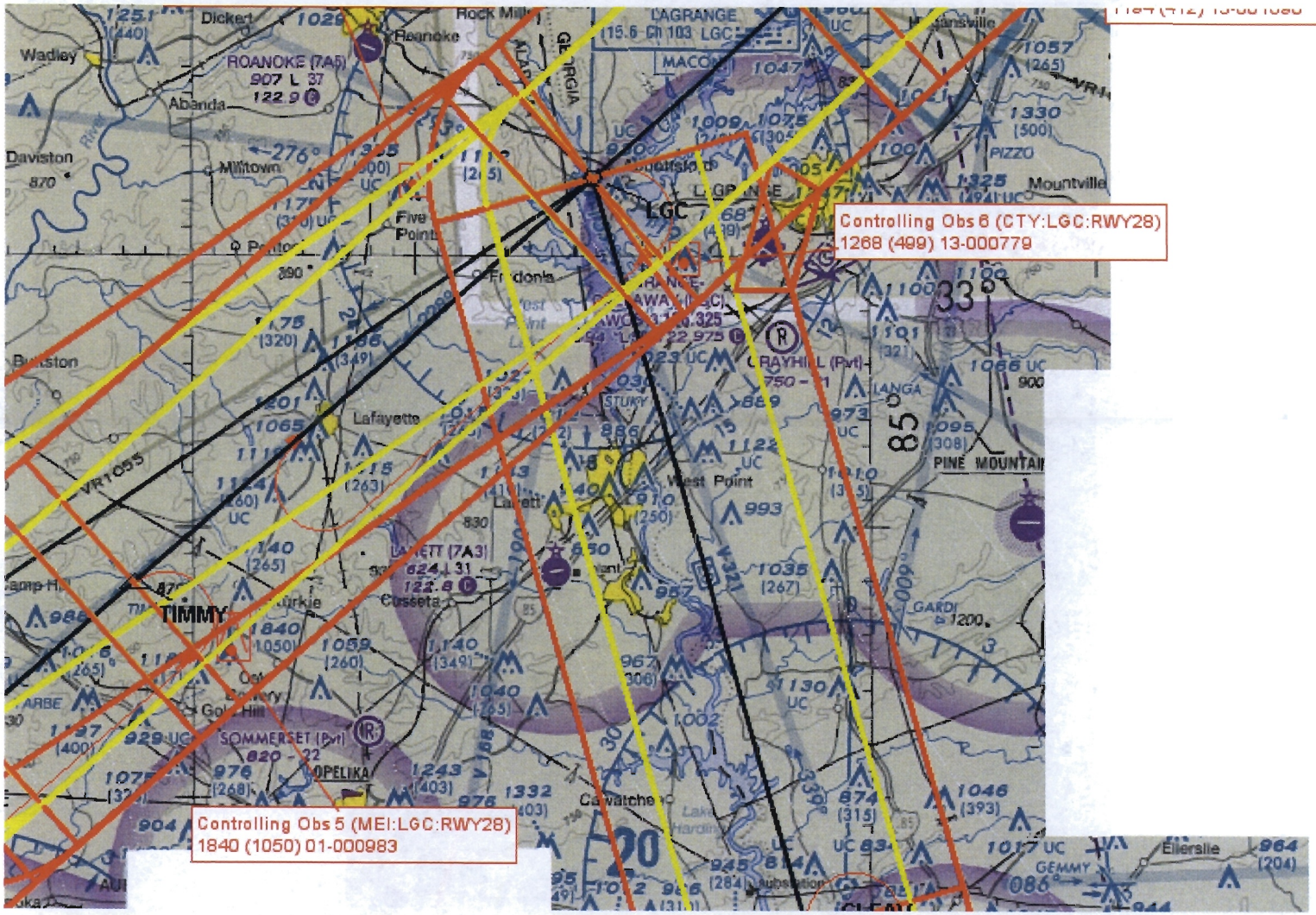

HONIE RNAV

Created : Fri Feb 17 15:05:34 EST 2012 TARGETS 4.8 (January 7, 2012)

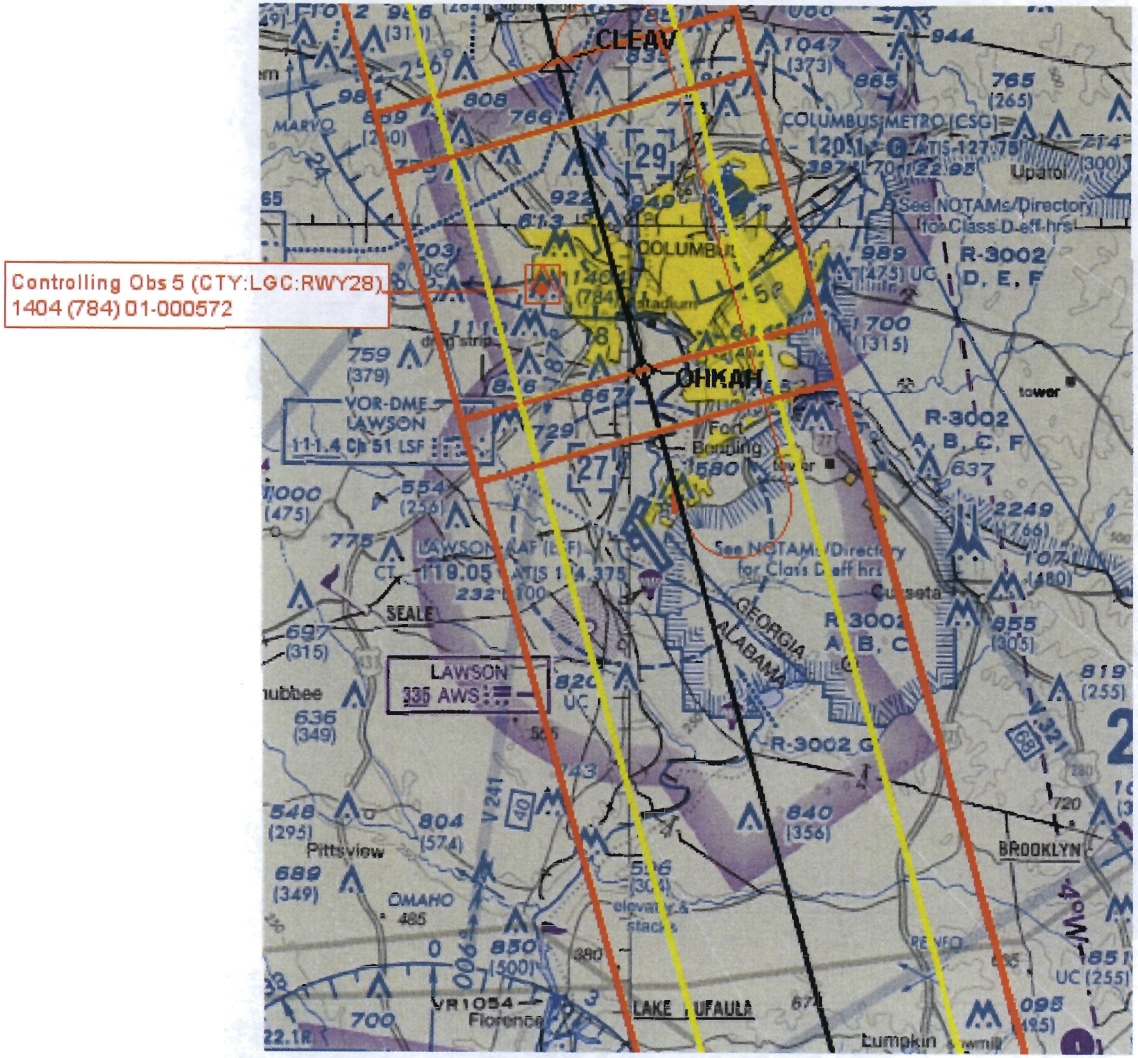

HONIE RNAV

Created : Fri Feb 17 15:05:34 EST 2012 TARGETS 4.8 (January 7, 2012)

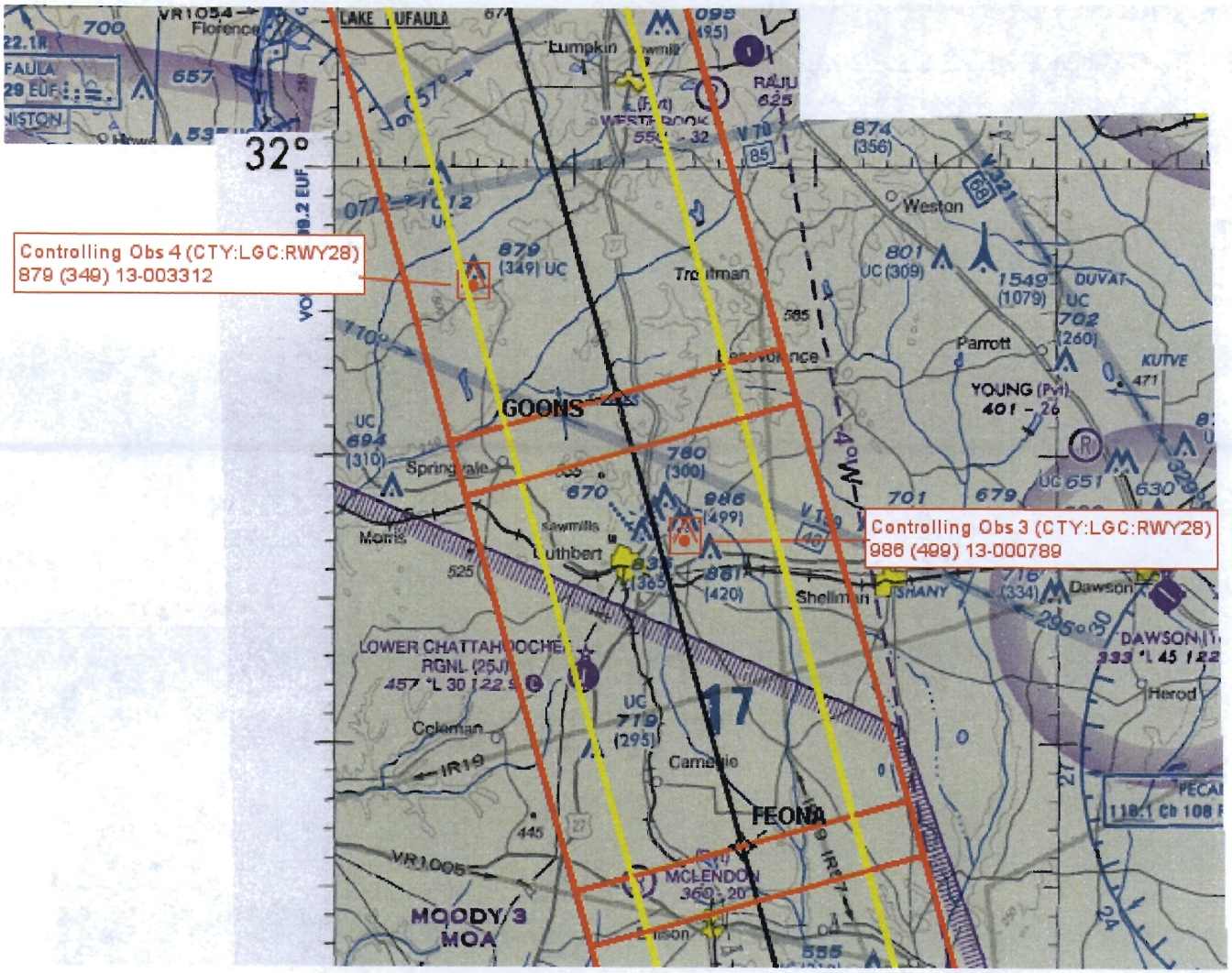

HONIE RNAV

Created : Fri Feb 17 15:05:34 EST 2012 TARGETS 4.8 (January 7, 2012)

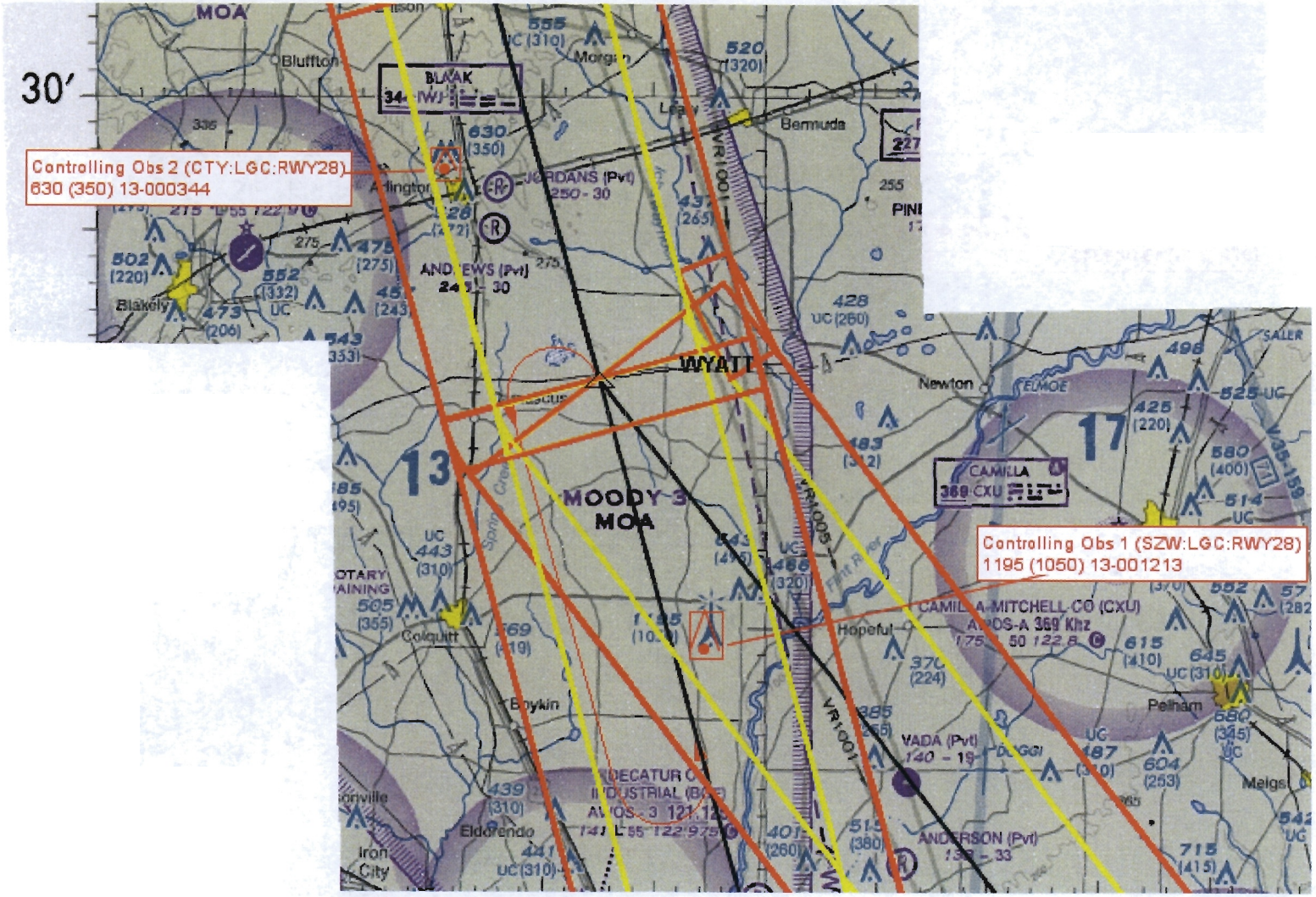

HONIE RNAV

Created : Fri Feb 17 15:05:34 EST 2012 TARGETS 4.8 (January 7, 2012)

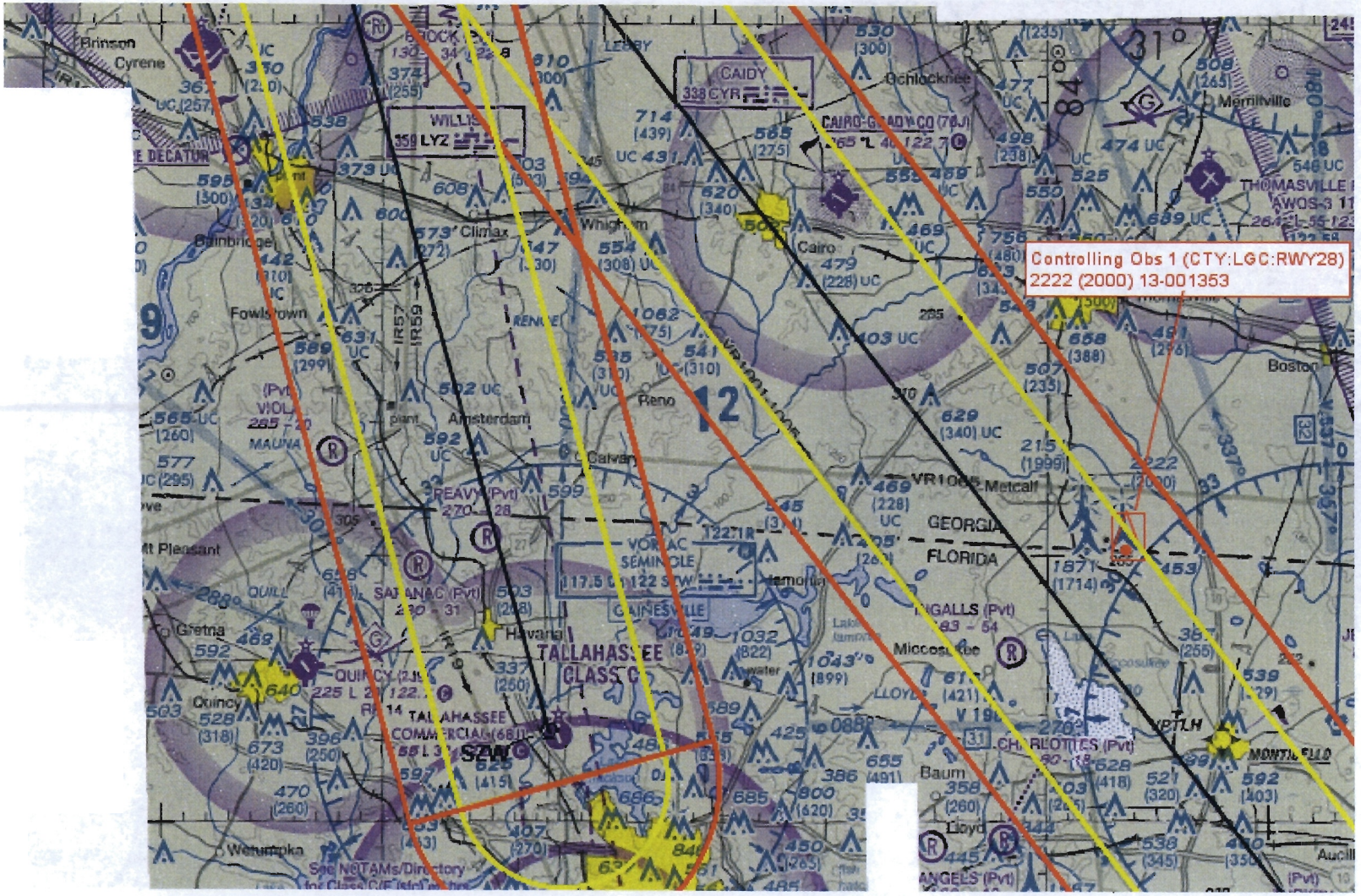

HONIE RNAV

Created : Fri Feb 17 15:05:35 EST 2012 TARGETS 4.8 (January 7, 2012)

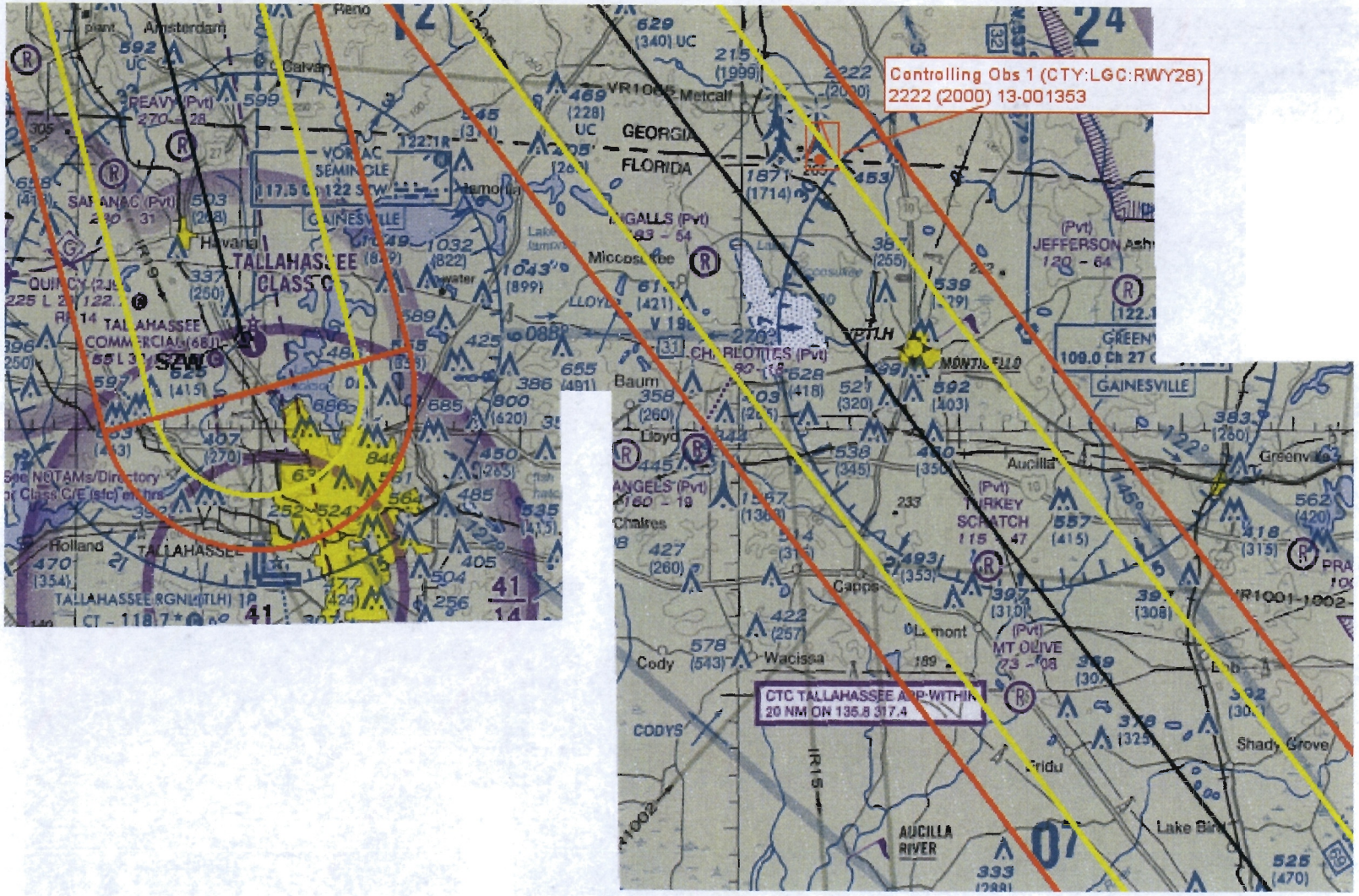

HONIE RNAV

Created : Fri Feb 17 15:05:35 EST 2012 TARGETS 4.8 (January 7, 2012)

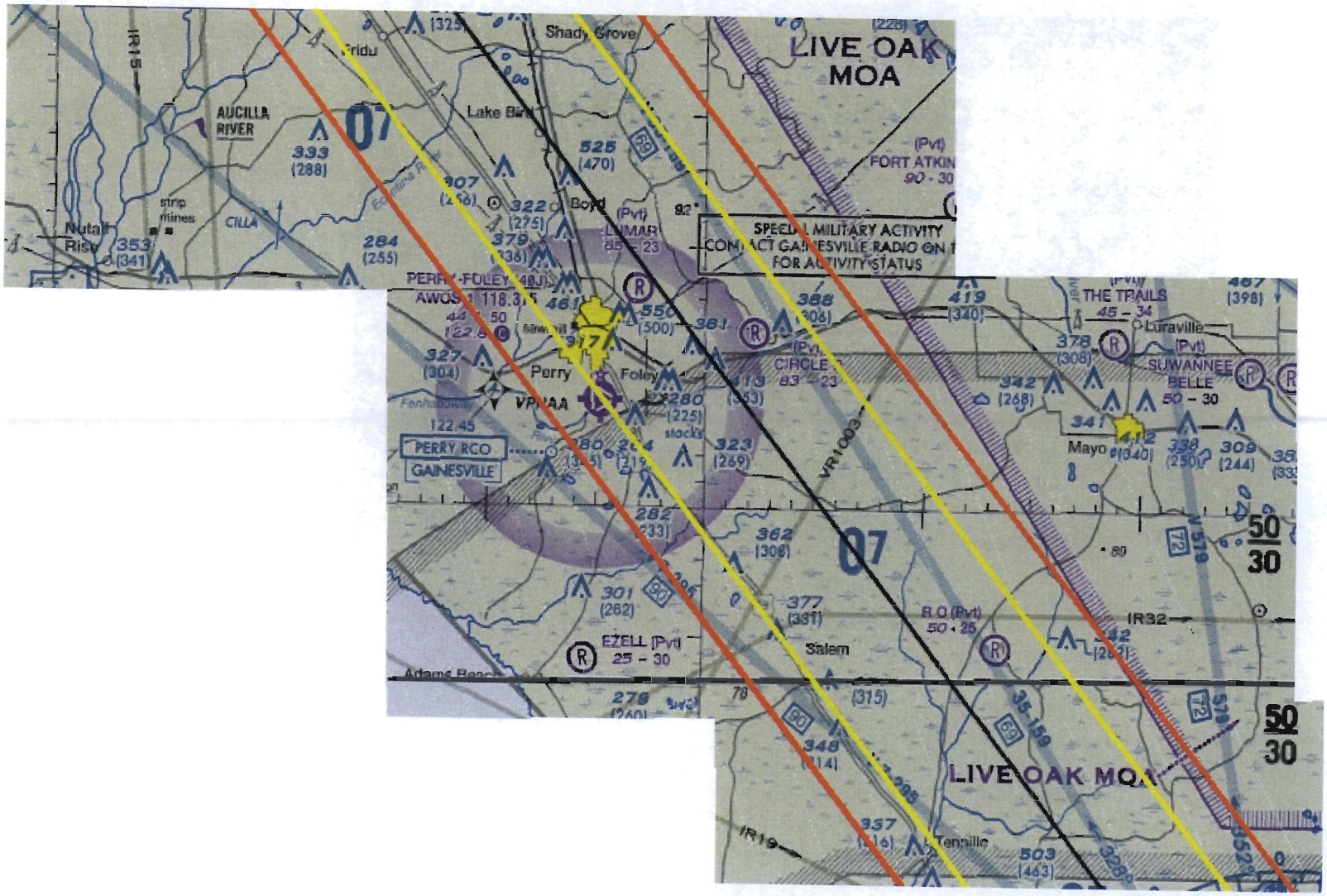

HONIE RNAV

Created : Fri Feb 17 15:05:35 EST 2012 TARGETS 4.8 (January 7, 2012)

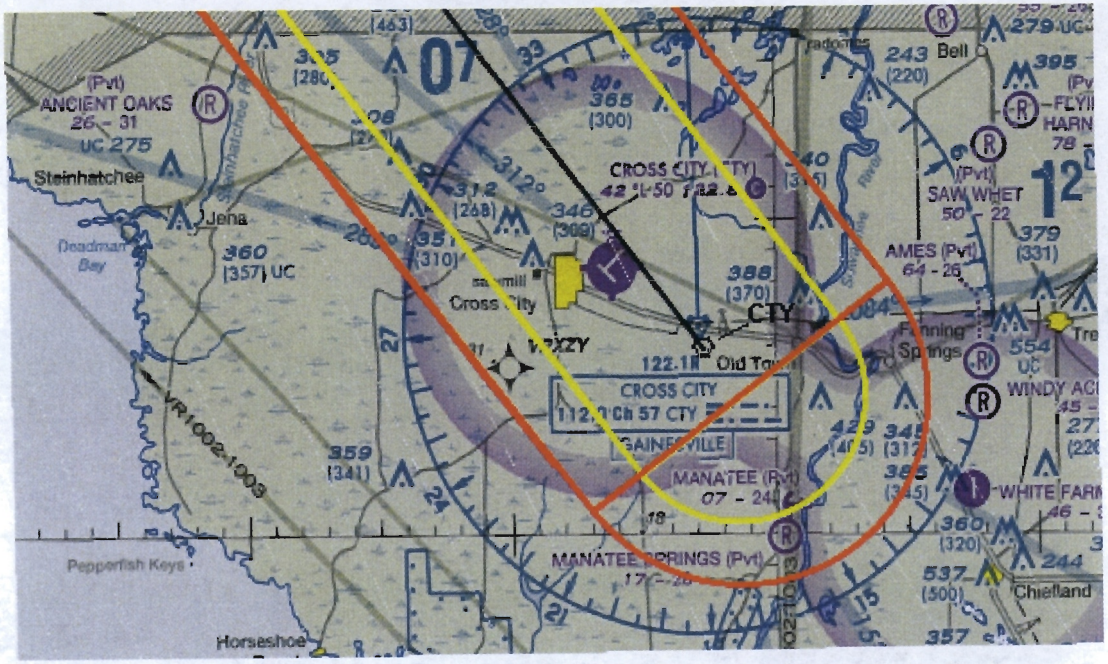

HONIE RNAV

Created : Fri Feb 17 15:05:35 EST 2012 TARGETS 4.8 (January 7, 2012)