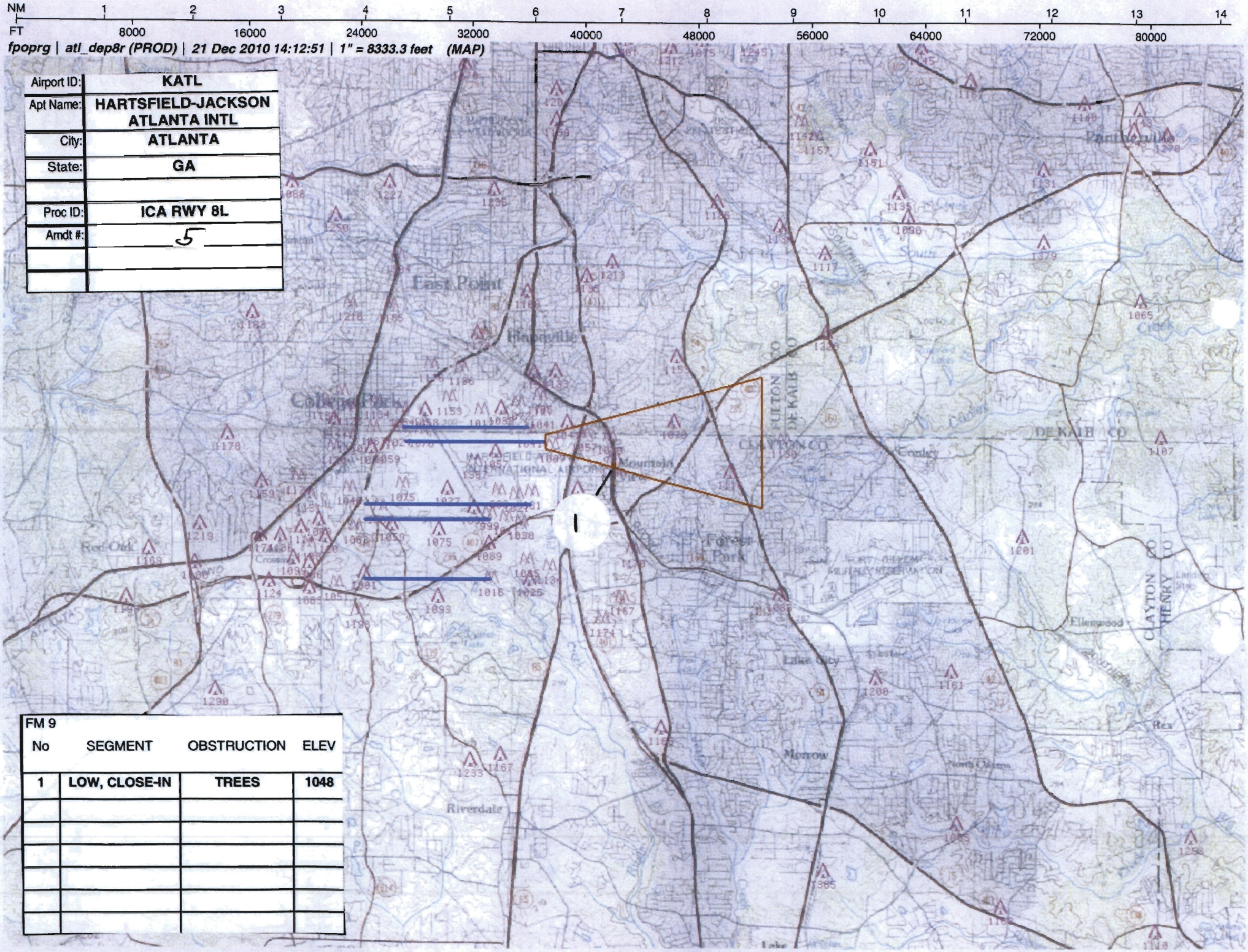

Airport ID:	KATL
Apt Name:	HARTSFIELD-JACKSON ATLANTA INTL
City:	ATLANTA
State:	GA
Proc ID:	ICA RWY 8L
Amdt #:	5

FM 9

No	SEGMENT	OBSTRUCTION	ELEV
1	LOW, CLOSE-IN	TREES	1048

NM 1 2 3 4 5 6 7 8 9 10 11 12 13 14

FT 8000 16000 24000 32000 40000 48000 56000 64000 72000 80000

fpoprg | atl_dep8r (PROD) | 21 Dec 2010 14:03:15 | 1" = 8333.3 feet (MAP)

Airport ID:	KATL
Apt Name:	HARTSFIELD-JACKSON ATLANTA INTL
City:	ATLANTA
State:	GA
Proc ID:	DEP RWY 8R
Amdt #:	5

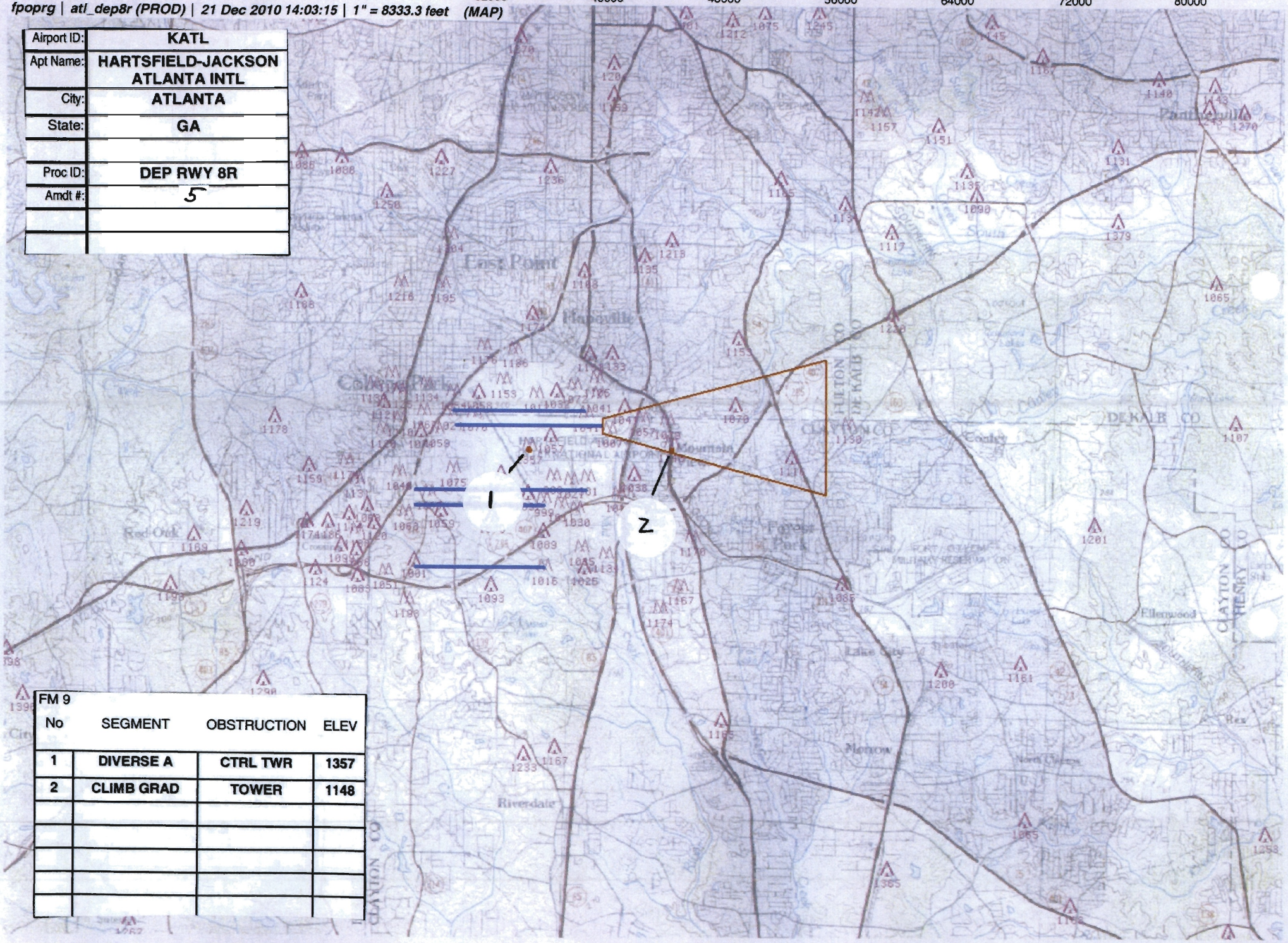

FM 9

No	SEGMENT	OBSTRUCTION	ELEV
1	DIVERSE A	CTRL TWR	1357
2	CLIMB GRAD	TOWER	1148

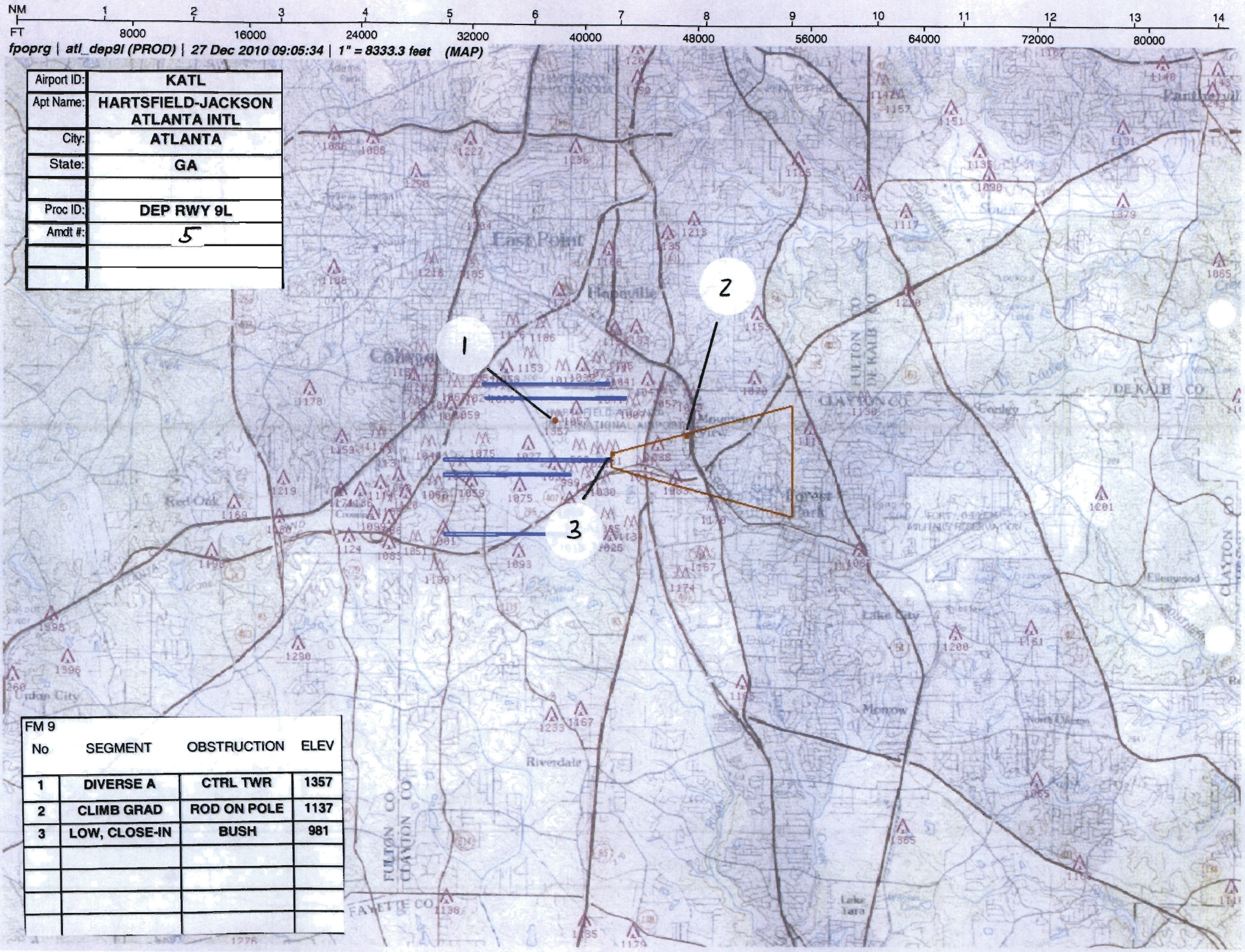

Airport ID:	KATL
Apt Name:	HARTSFIELD-JACKSON ATLANTA INTL
City:	ATLANTA
State:	GA
Proc ID:	DEP RWY 9L
Amdt #:	5

FM 9

No	SEGMENT	OBSTRUCTION	ELEV
1	DIVERSE A	CTRL TWR	1357
2	CLIMB GRAD	ROD ON POLE	1137
3	LOW, CLOSE-IN	BUSH	981

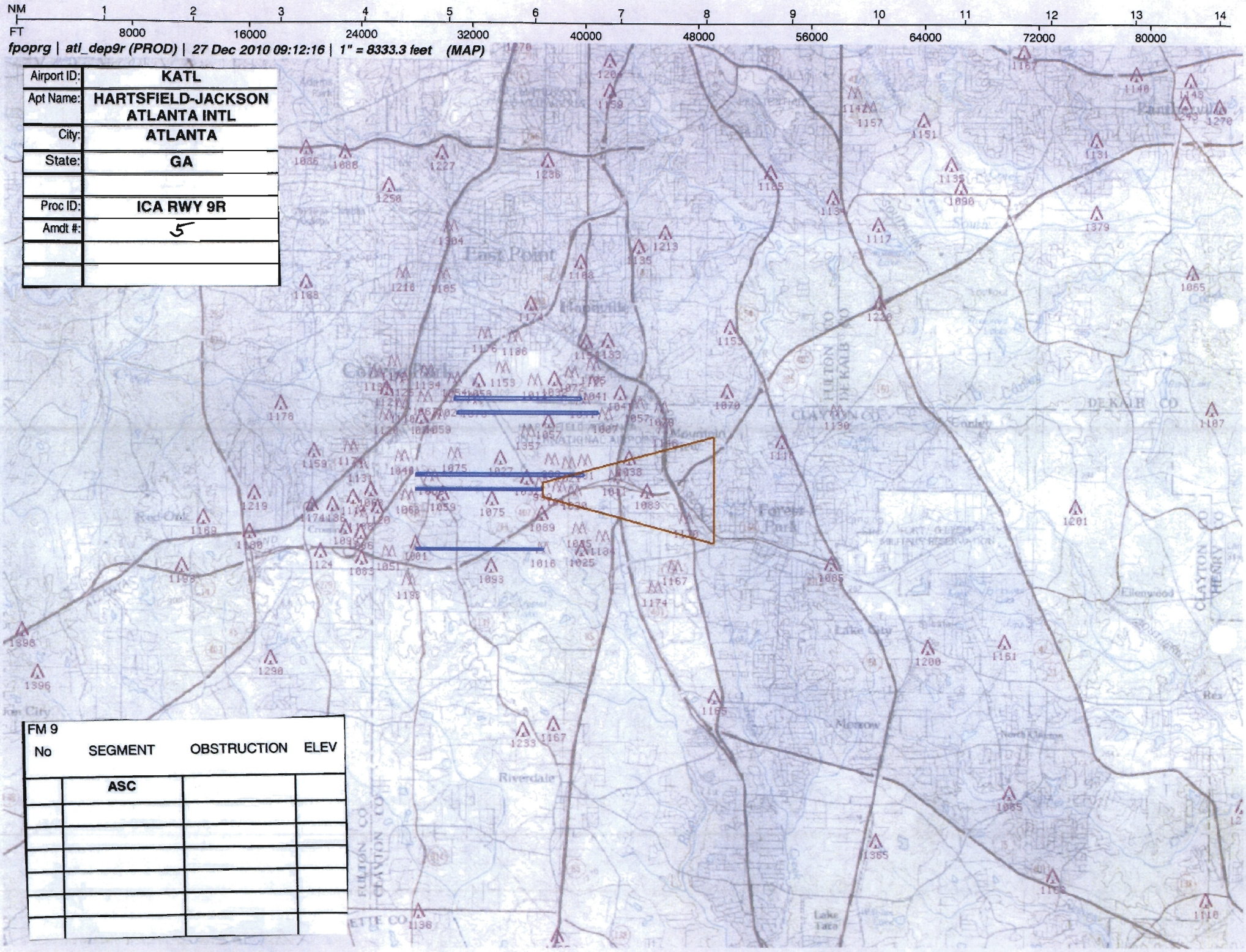

Airport ID:	KATL
Apt Name:	HARTSFIELD-JACKSON ATLANTA INTL
City:	ATLANTA
State:	GA
Proc ID:	ICA RWY 9R
Amdt #:	5

FM 9

No	SEGMENT	OBSTRUCTION	ELEV
	ASC		

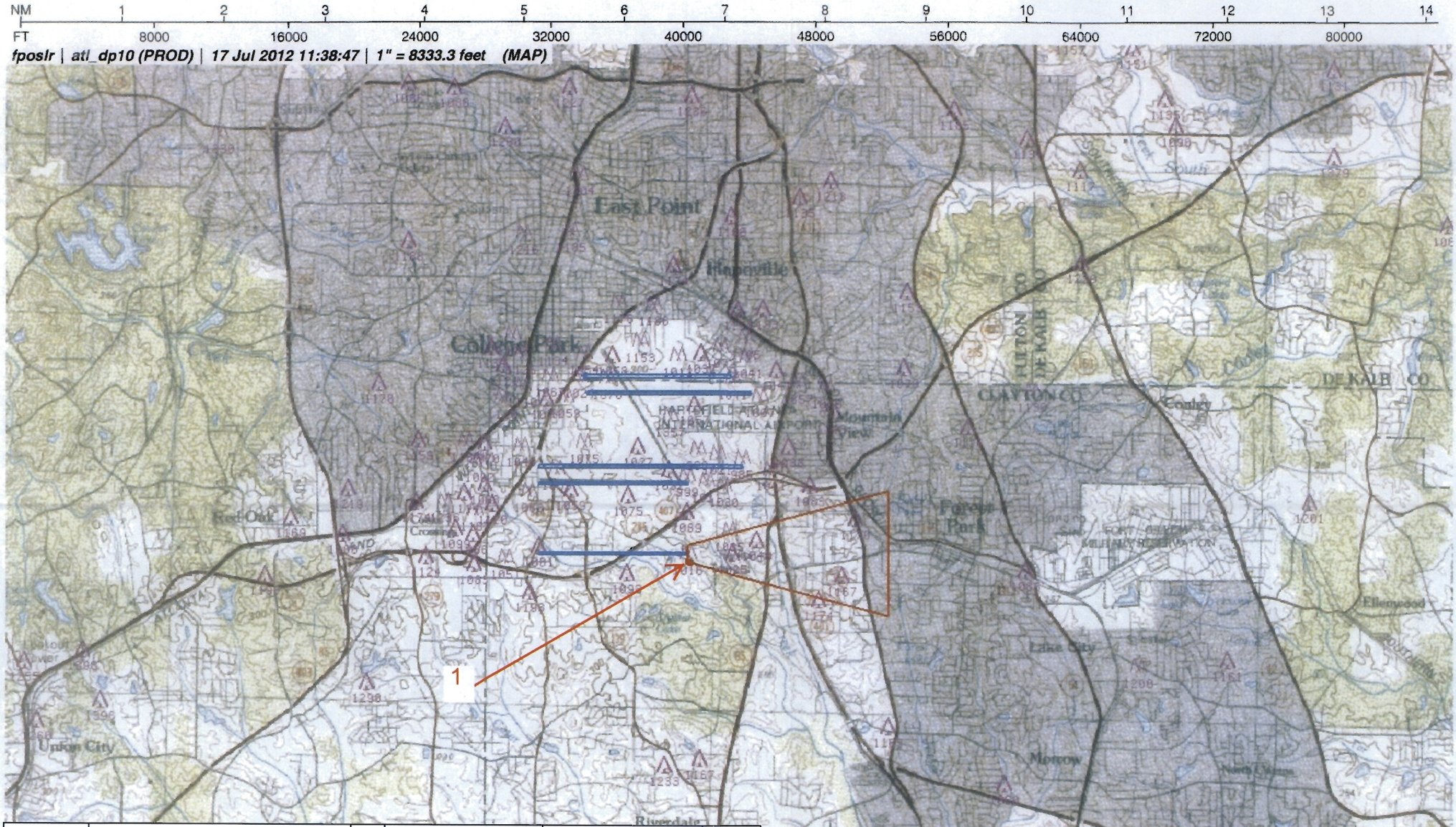

Airport ID	KATL				
Apt Name	HARTSFIELD-JACKSON ATLANTA INTL	No.	SEGMENT	OBSTRUCTION	ELEV
City	ATLANTA	1	LOW, CLOSE IN	POLES	1016
State	GA				
Proc ID	ODP ICA RWY 10				
Amdt	5				
Scale	1:100,000				

NM 1 2 3 4 5 6 7 8 9 10 11 12 13 14

FT 8000 16000 24000 32000 40000 48000 56000 64000 72000 80000

fposir | atl_dp26l (PROD) | 17 Jul 2012 11:35:22 | 1" = 8333.3 feet (MAP)

Airport ID	KATL				
Apt Name	HARTSFIELD-JACKSON ATLANTA INTL	No.	SEGMENT	OBSTRUCTION	ELEV
City	ATLANTA	1	LOW, CLOSE IN	ROD ON BLDG	1059
State	GA	2	LOW, CLOSE IN	TREES	1097
Proc ID	ODP ICA RWY 26L				
Amdt	5				
Scale	1:100,000				

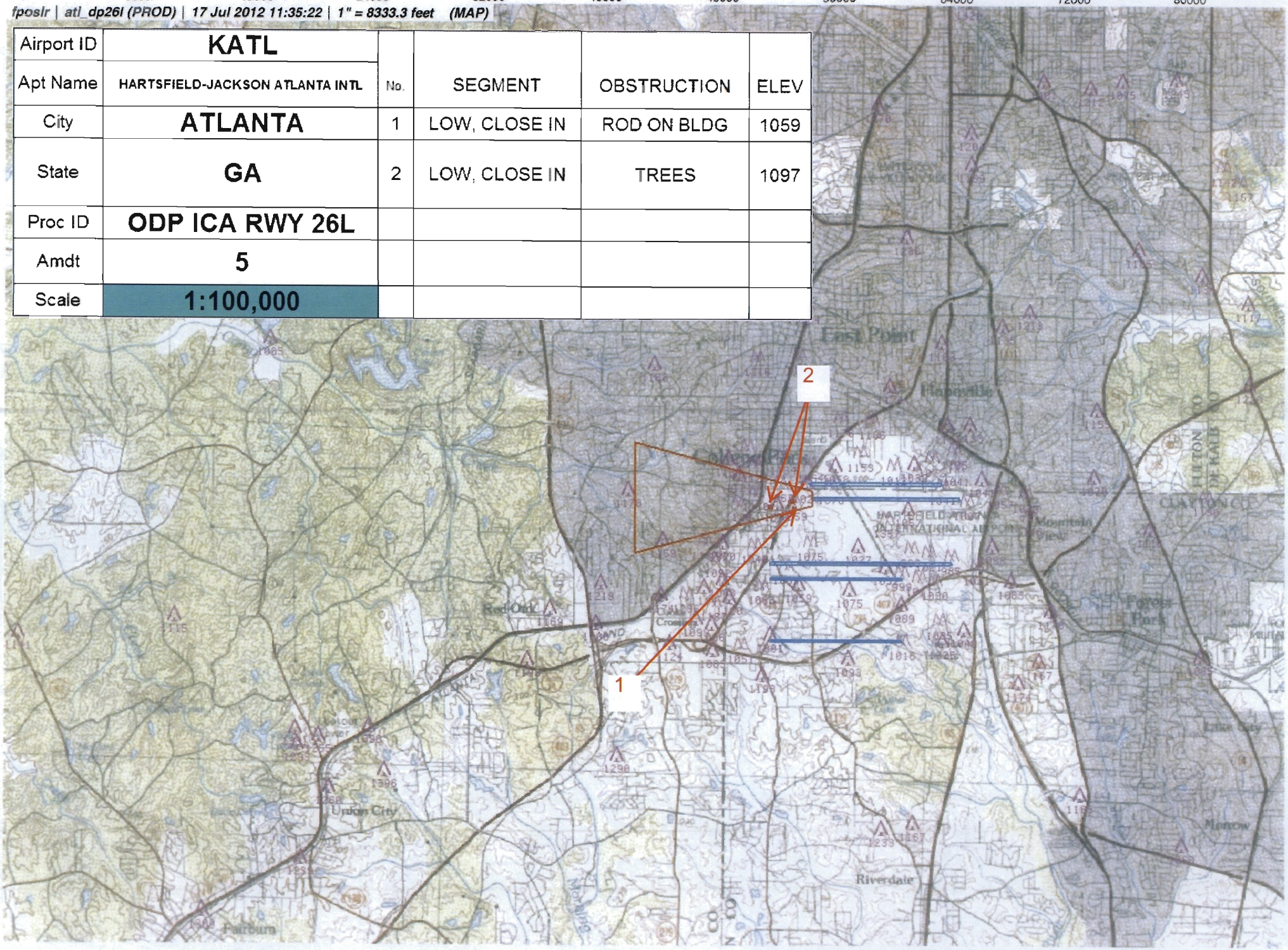

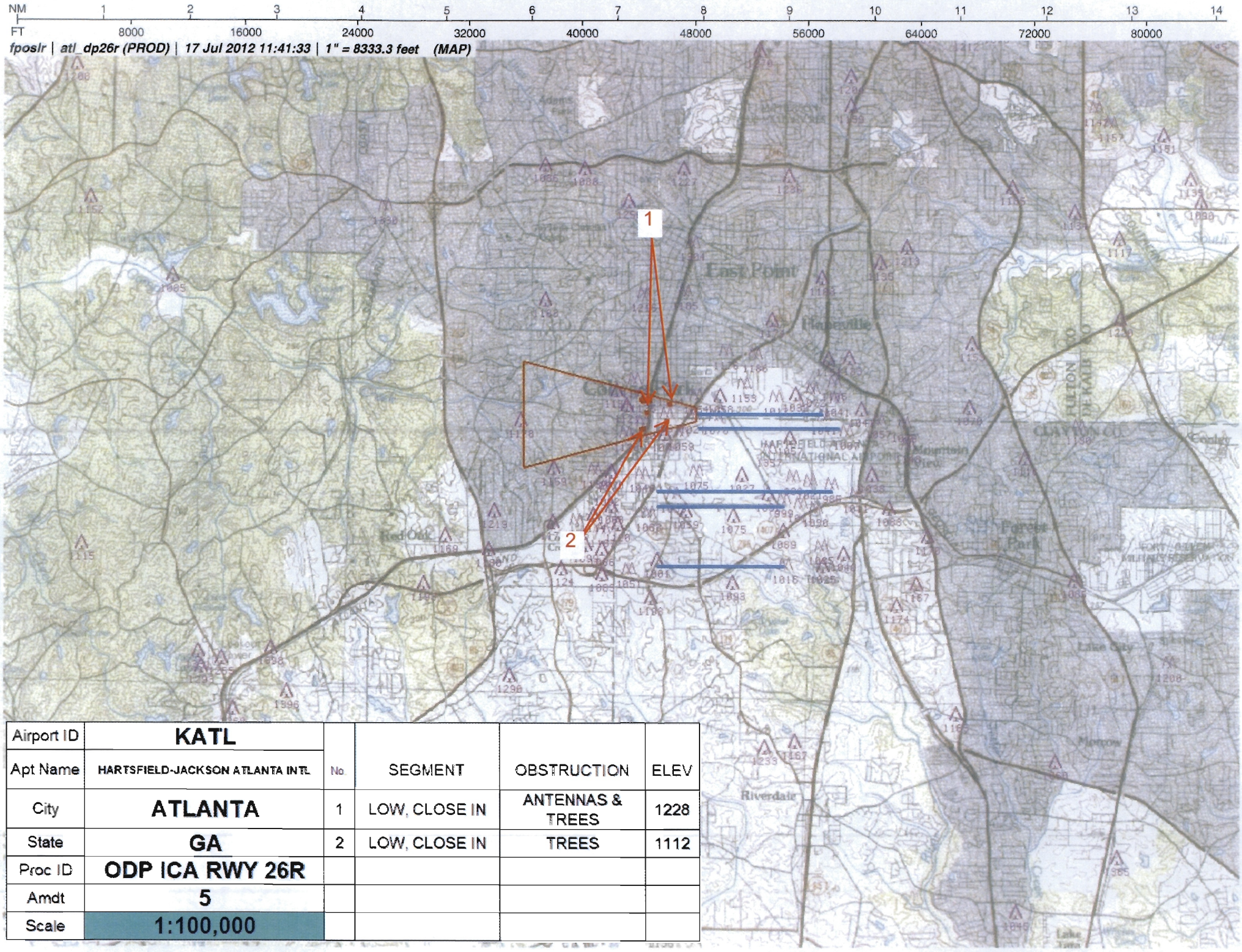

Airport ID	KATL				
Apt Name	HARTSFIELD-JACKSON ATLANTA INTL	No	SEGMENT	OBSTRUCTION	ELEV
City	ATLANTA	1	LOW, CLOSE IN	ANTENNAS & TREES	1228
State	GA	2	LOW, CLOSE IN	TREES	1112
Proc ID	ODP ICA RWY 26R				
Amdt	5				
Scale	1:100,000				

fposlr | atl_dp27lx (PROD) | 17 Jul 2012 11:44:36 | 1" = 8333.3 feet (MAP)

Airport ID	KATL				
Apt Name	HARTSFIELD-JACKSON ATLANTA INTL	No.	SEGMENT	OBSTRUCTION	ELEV
City	ATLANTA	1	LOW, CLOSE IN	TANK	1186
State	GA				
Proc ID	ODP ICA RWY 27L				
Amdt	5				
Scale	1:100,000				

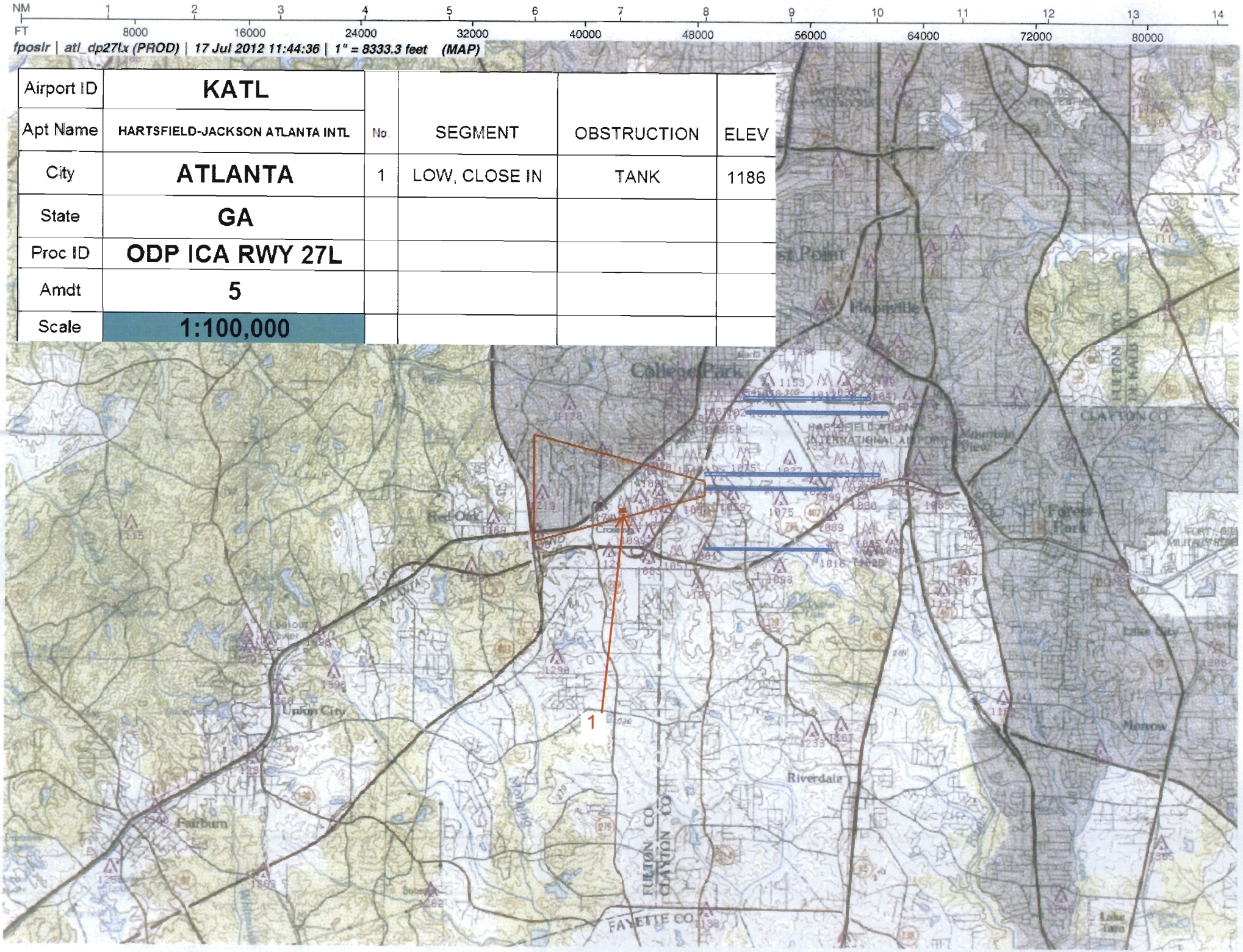

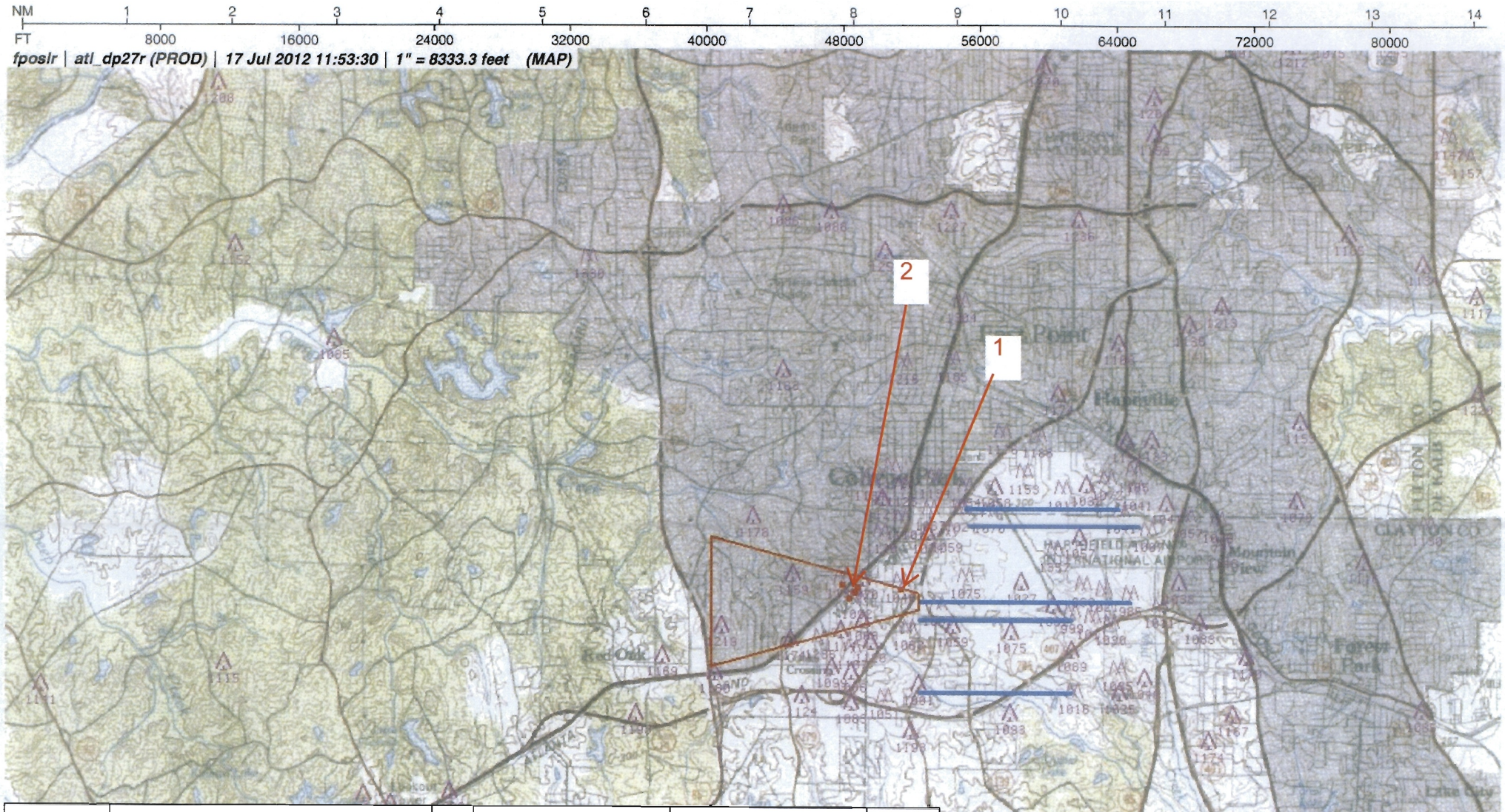

Airport ID	KATL				
Apt Name	HARTSFIELD-JACKSON ATLANTA INTL	No.	SEGMENT	OBSTRUCTION	ELEV
City	ATLANTA	1	LOW, CLOSE IN	LT POLE	1046
State	GA	2	LOW, CLOSE IN	ELEVATOR, HOPPERS & TREES	1137
Proc ID	ODP ICA RWY 27R				✥
Amdt	5				
Scale	1:100,000				

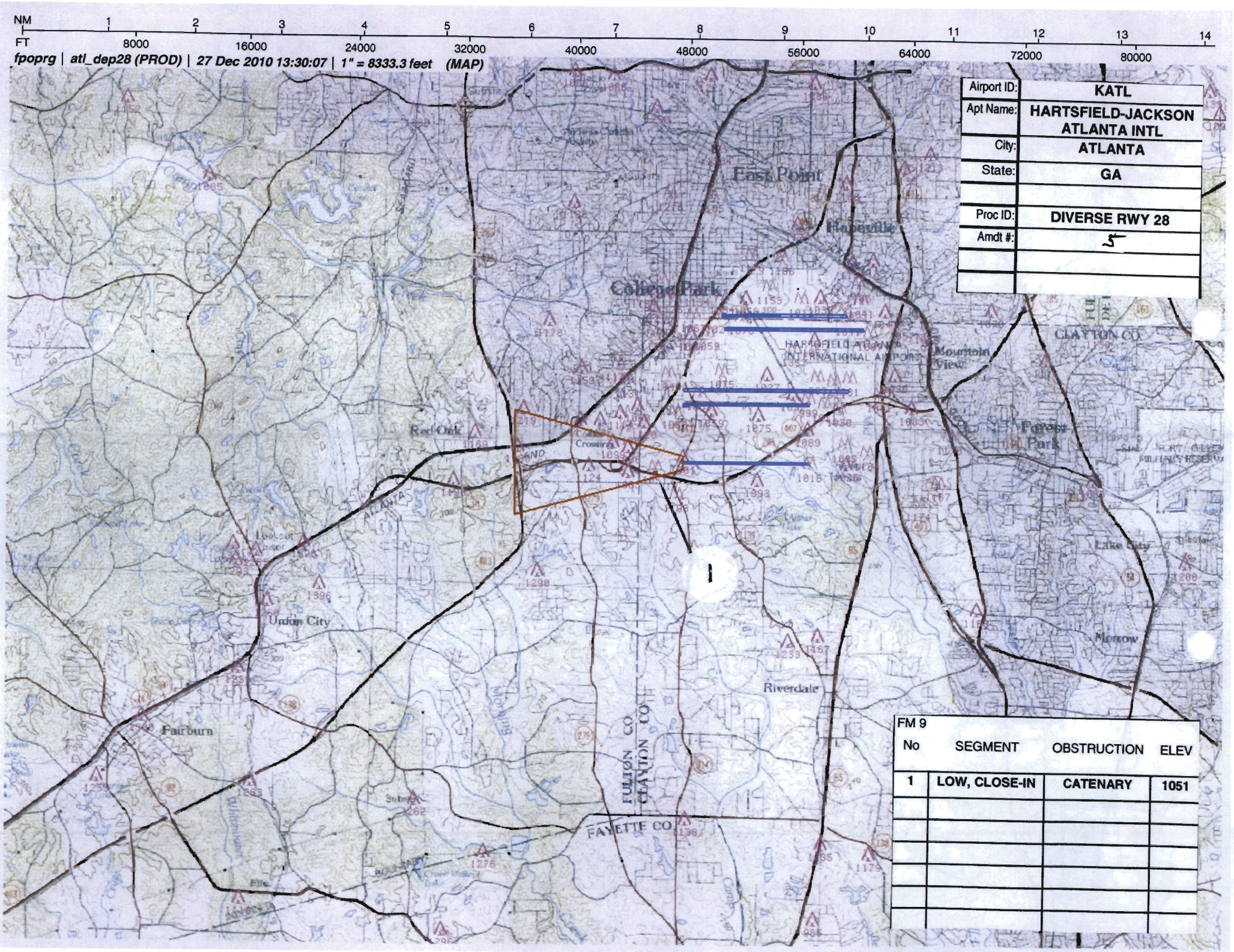
NM 1 2 3 4 5 6 7 8 9 10 11 12 13 14
FT 8000 16000 24000 32000 40000 48000 56000 64000 72000 80000
fpoprg | atl_dep28 (PROD) | 27 Dec 2010 13:30:07 | 1" = 8333.3 feet (MAP)
Airport ID: KATL
Apt Name: HARTSFIELD-JACKSON ATLANTA INTL
City: ATLANTA
State: GA
Proc ID: DIVERSE RWY 28
Amdt #: 5
East Point
College Park
Hapeville
HARTSFIELD-JACKSON INTERNATIONAL AIRPORT
Mountain View
CLAYTON CO
Forest Park
Red Oak
Lake City
Morrow
Union City
Riverdale
Fairburn
FULTON CO
CLAYTON CO
FAYETTE CO
FM 9
No | SEGMENT | OBSTRUCTION | ELEV
1 | LOW, CLOSE-IN | CATENARY | 1051

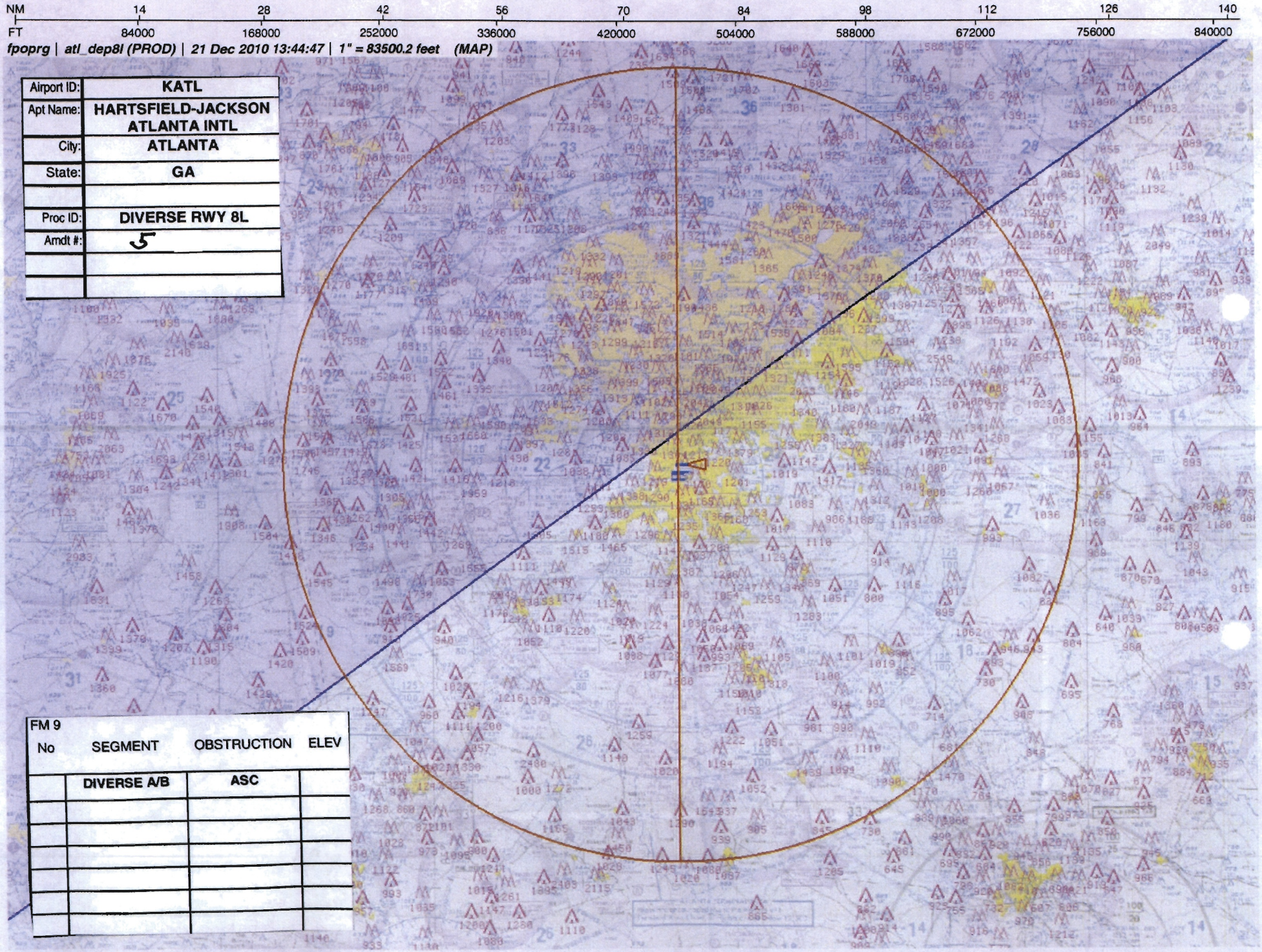

Airport ID:	KATL
Apt Name:	HARTSFIELD-JACKSON ATLANTA INTL
City:	ATLANTA
State:	GA
Proc ID:	DIVERSE RWY 8L
Amdt #:	5

FM 9

No	SEGMENT	OBSTRUCTION	ELEV
	DIVERSE A/B	ASC	

NM 14 28 42 56 70 84 98 112 126 140

FT 84000 168000 252000 336000 420000 504000 588000 672000 756000 840000

fpoprg | atl_dep8r (PROD) | 21 Dec 2010 13:51:19 | 1" = 83500.2 feet (MAP)

Airport ID:	KATL
Apt Name:	HARTSFIELD-JACKSON ATLANTA INTL
City:	ATLANTA
State:	GA
Proc ID:	DIVERSE RWY 8R
Amdt #:	5

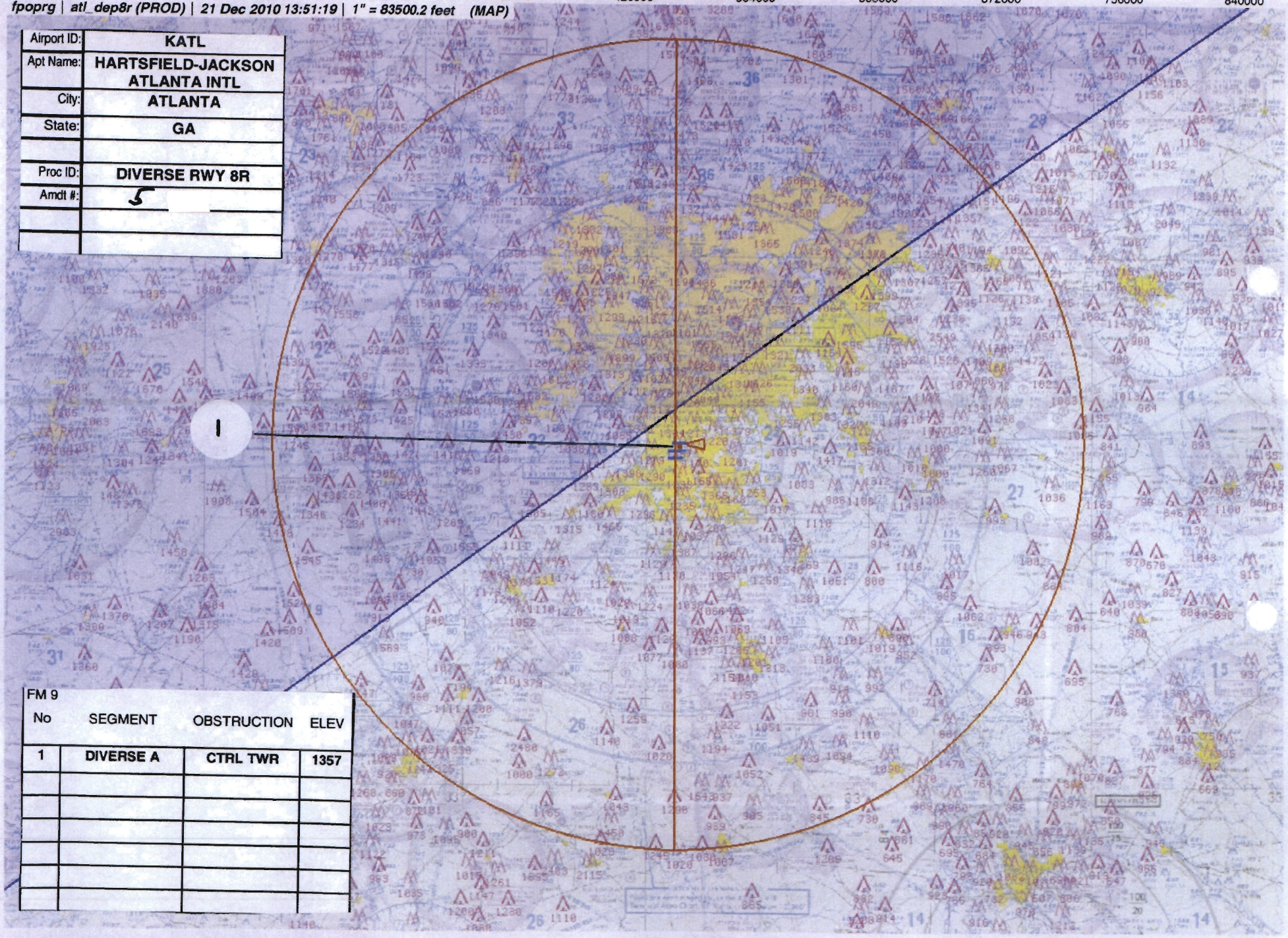

FM 9

No	SEGMENT	OBSTRUCTION	ELEV
1	DIVERSE A	CTRL TWR	1357

NM 14 28 42 56 70 84 98 112 126 140

FT 84000 168000 252000 336000 420000 504000 588000 672000 756000 840000

fpoprg | atl_dep9l (PROD) | 27 Dec 2010 09:04:06 | 1" = 83500.2 feet (MAP)

Airport ID:	KATL
Apt Name:	HARTSFIELD-JACKSON ATLANTA INTL
City:	ATLANTA
State:	GA
Proc ID:	DIVERSE RWY 9L
Amdt #:	5

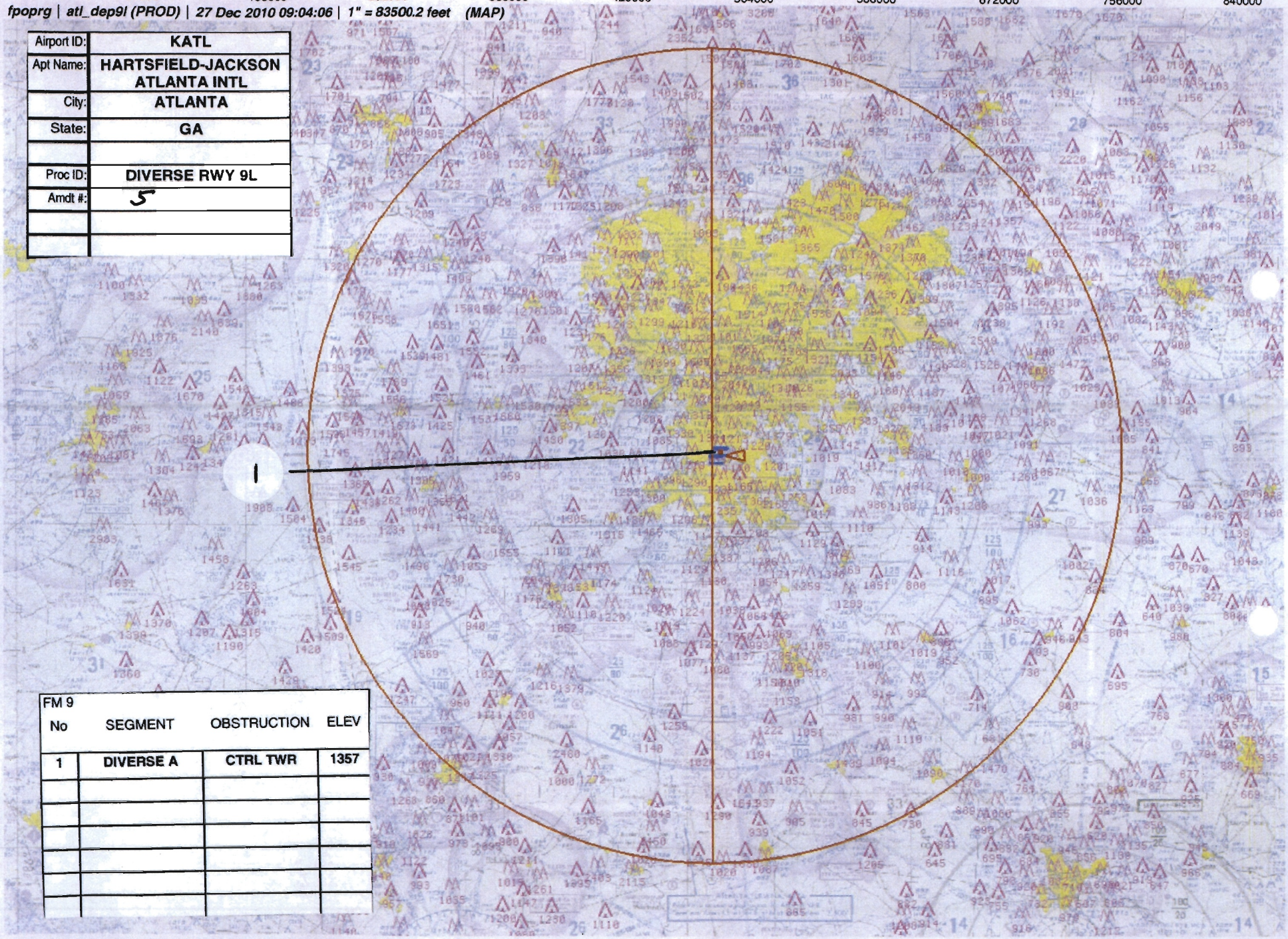

FM 9

No	SEGMENT	OBSTRUCTION	ELEV
1	DIVERSE A	CTRL TWR	1357

NM 14 28 42 56 70 84 98 112 126 140

FT 84000 168000 252000 336000 420000 504000 588000 672000 756000 840000

fpoprg | atl_dep9r (PROD) | 27 Dec 2010 09:11:36 | 1" = 83500.2 feet (MAP)

Airport ID:	KATL
Apt Name:	HARTSFIELD-JACKSON ATLANTA INTL
City:	ATLANTA
State:	GA
Proc ID:	DIVERSE RWY 9R
Amdt #:	5



FM 9

No	SEGMENT	OBSTRUCTION	ELEV
	ASC		

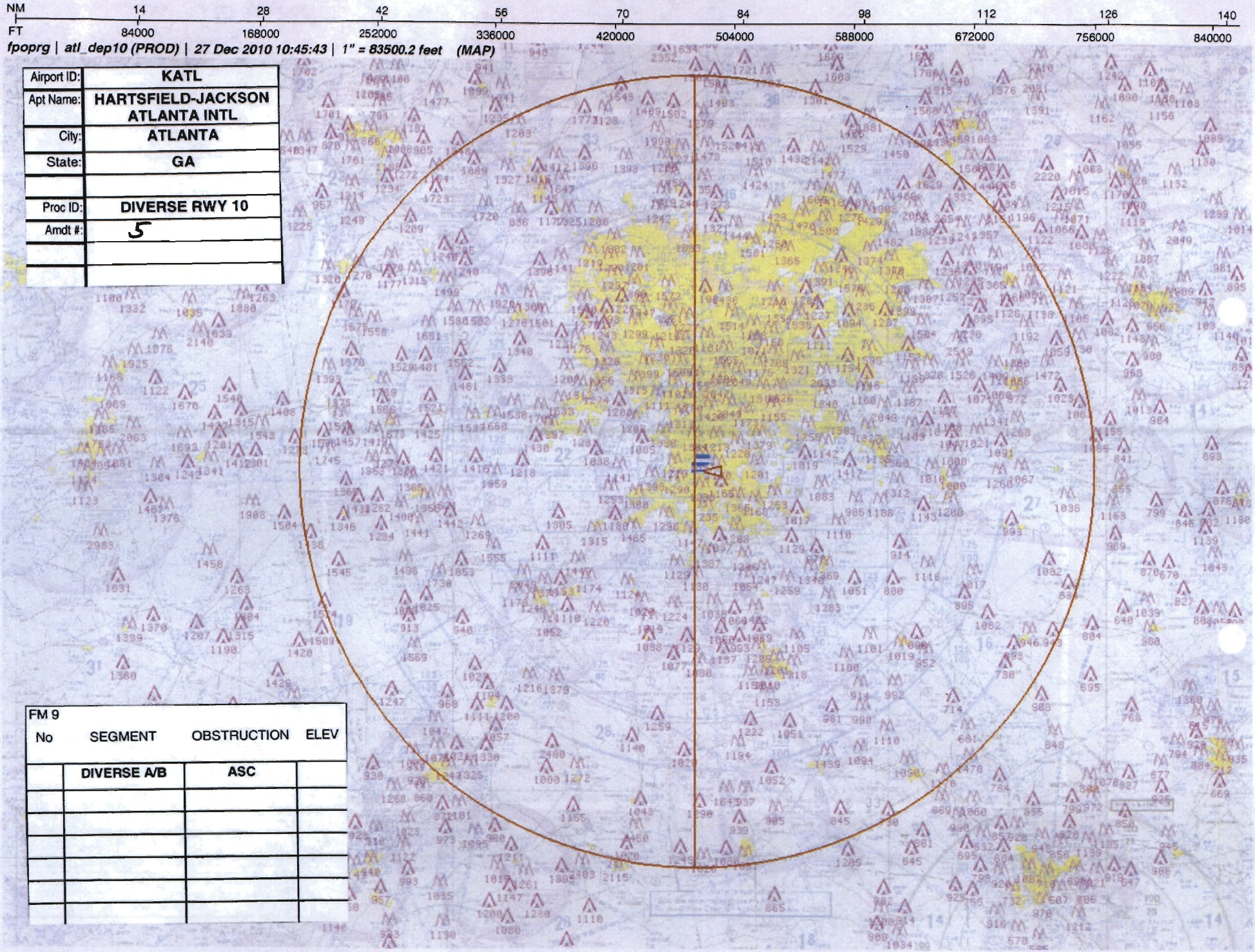
NM 14 28 42 56 70 84 98 112 126 140
FT 84000 168000 252000 336000 420000 504000 588000 672000 756000 840000
fpoprg | atl_dep10 (PROD) | 27 Dec 2010 10:45:43 | 1" = 83500.2 feet (MAP)
Airport ID: KATL
Apt Name: HARTSFIELD-JACKSON ATLANTA INTL
City: ATLANTA
State: GA
Proc ID: DIVERSE RWY 10
Amdt #: 5
FM 9
No SEGMENT OBSTRUCTION ELEV
DIVERSE A/B ASC

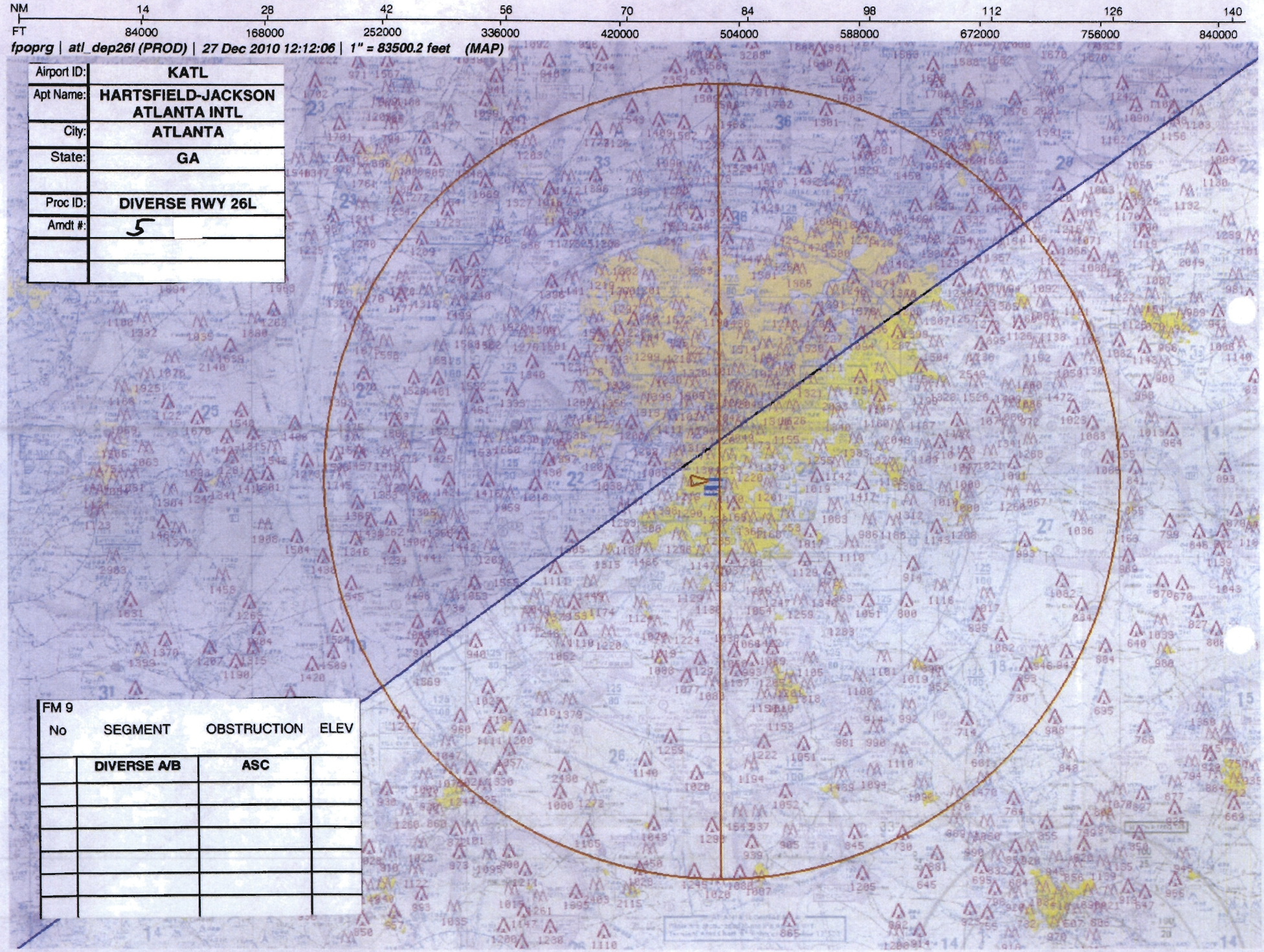

Airport ID:	KATL
Apt Name:	HARTSFIELD-JACKSON ATLANTA INTL
City:	ATLANTA
State:	GA
Proc ID:	DIVERSE RWY 26L
Amdt #:	5

FM 9

No	SEGMENT	OBSTRUCTION	ELEV
	DIVERSE A/B	ASC	

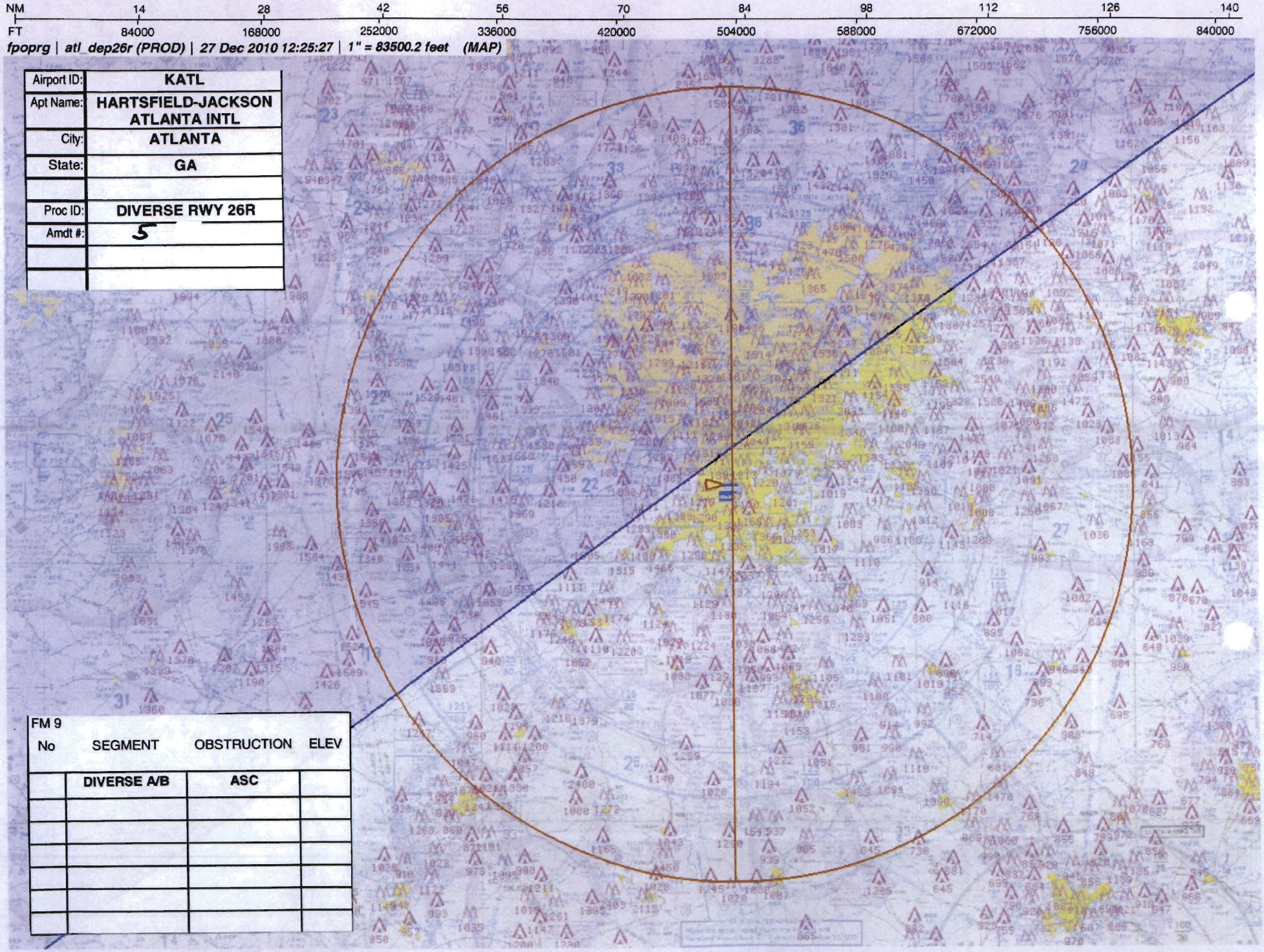

Airport ID:	KATL
Apt Name:	HARTSFIELD-JACKSON ATLANTA INTL
City:	ATLANTA
State:	GA
Proc ID:	DIVERSE RWY 26R
Amdt #:	5

FM 9

No	SEGMENT	OBSTRUCTION	ELEV
	DIVERSE A/B	ASC	

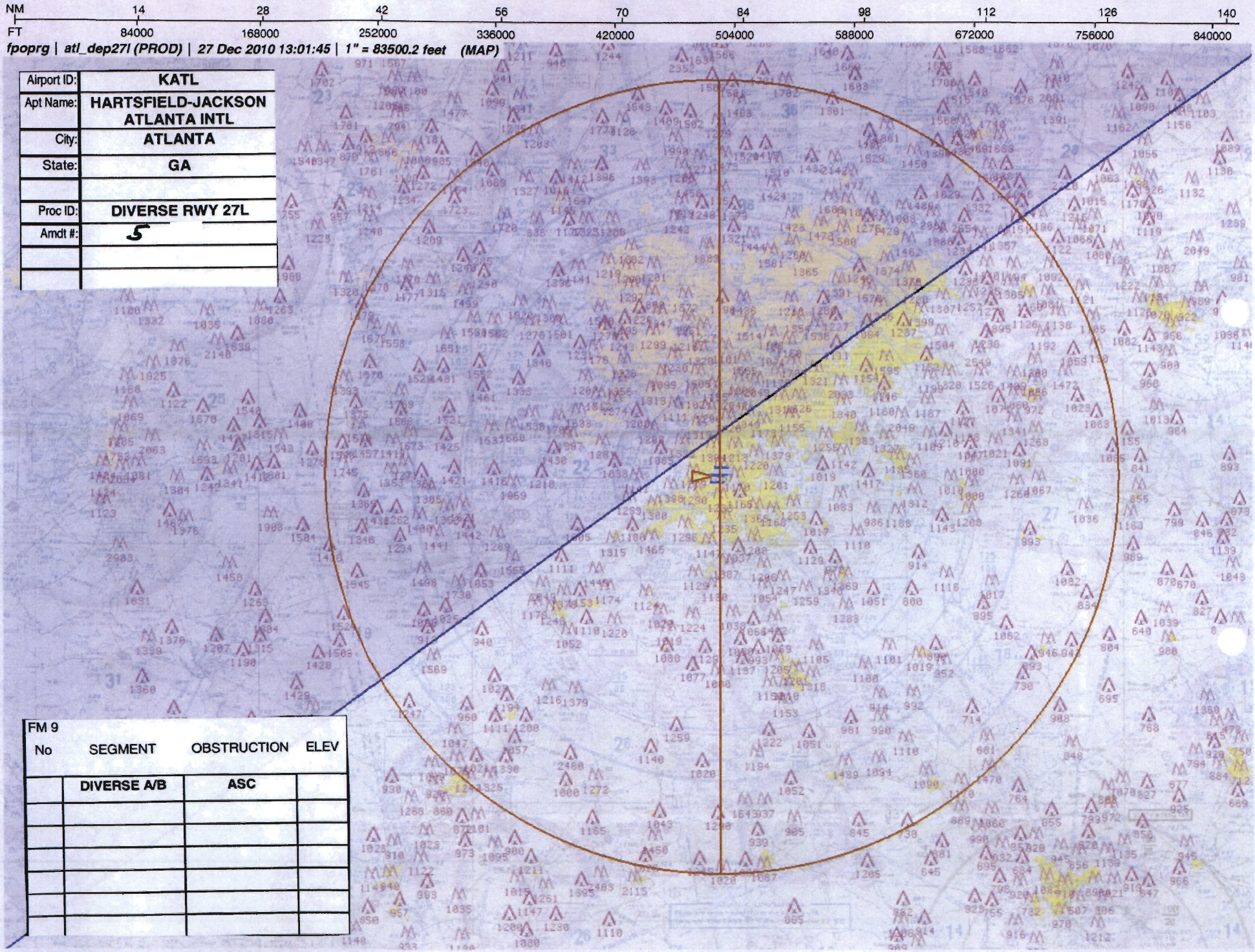

Airport ID:	KATL
Apt Name:	HARTSFIELD-JACKSON ATLANTA INTL
City:	ATLANTA
State:	GA
Proc ID:	DIVERSE RWY 27L
Amdt #:	5

FM 9

No	SEGMENT	OBSTRUCTION	ELEV
	DIVERSE A/B	ASC	

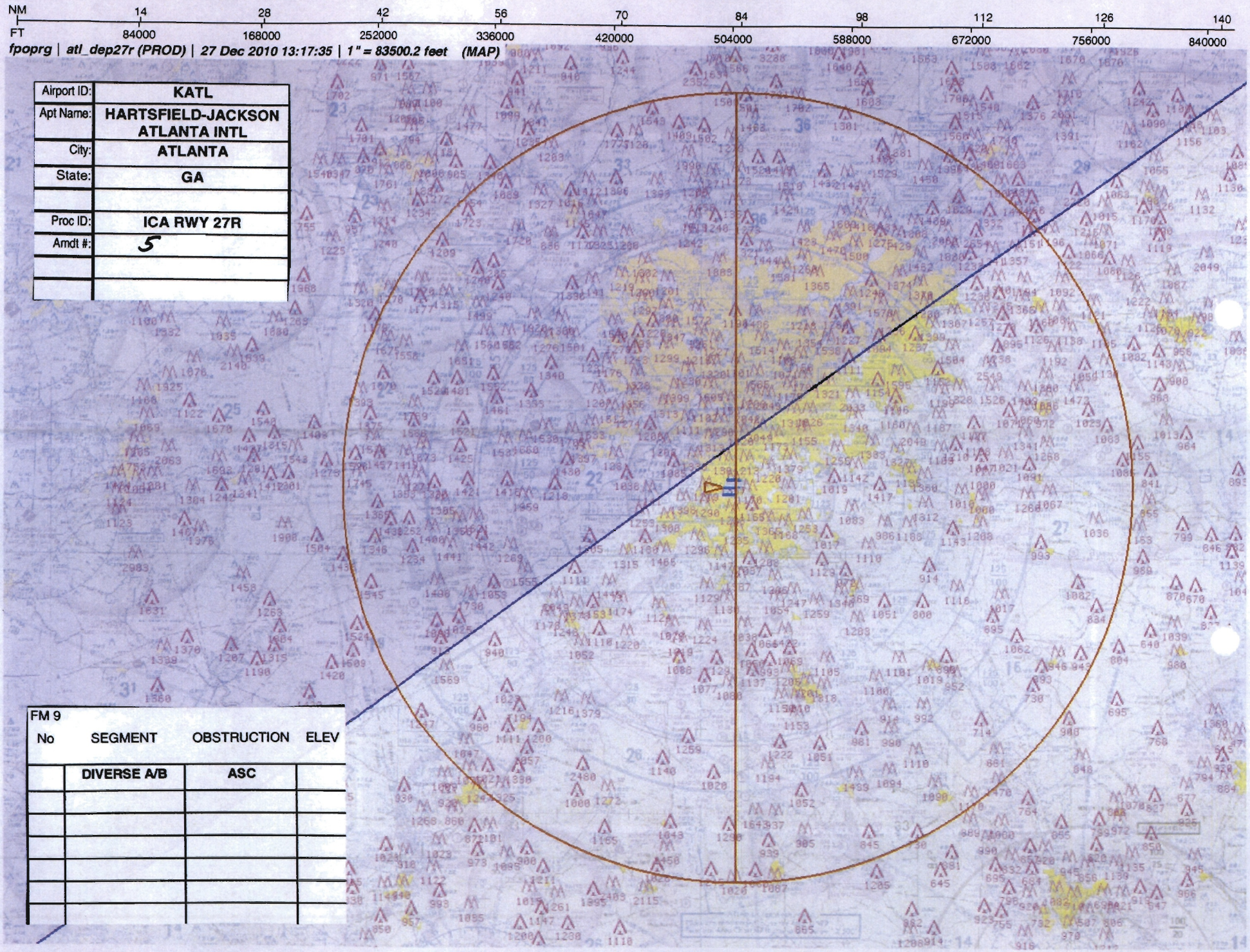

Airport ID:	KATL
Apt Name:	HARTSFIELD-JACKSON ATLANTA INTL
City:	ATLANTA
State:	GA
Proc ID:	ICA RWY 27R
Amdt #:	5

FM 9

No	SEGMENT	OBSTRUCTION	ELEV
	DIVERSE A/B	ASC	

NM 14 28 42 56 70 84 98 112 126 140

FT 84000 168000 252000 336000 420000 504000 588000 672000 756000 840000

fpoprg | atl_dep28 (PROD) | 27 Dec 2010 13:29:24 | 1" = 83500.2 feet (MAP)

Airport ID:	KATL
Apt Name:	HARTSFIELD-JACKSON ATLANTA INTL
City:	ATLANTA
State:	GA
Proc ID:	ICA RWY 28
Amdt #:	5

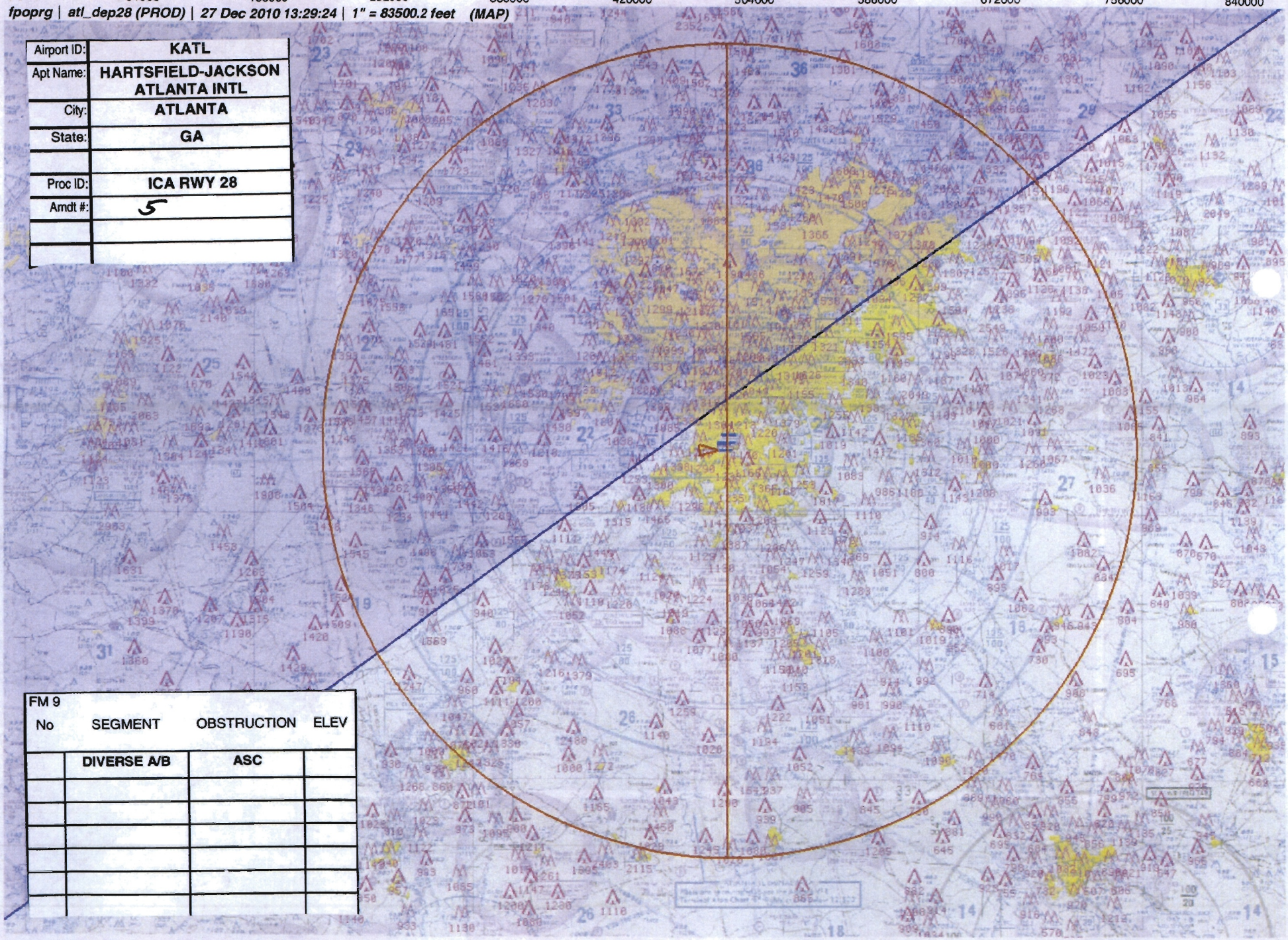

FM 9

No	SEGMENT	OBSTRUCTION	ELEV
	DIVERSE A/B	ASC	