Flight Procedure Tracking Form	Action: AMENDMENT	Task Type: IAP	Date Open: 06/21/2011	Task #: 2010022218615305035	Request #: 20100222186153
Procedure: RNAV (GPS) Y RWY 27 R AMDT 2B		Airport ID: KATL	Airport: HARTSFIELD - JACKSON ATLANTA INTL		Reimbursable #:
City: ATLANTA	ST: GA	GPS #:		Estimated Chart Date: 11/15/2012	FICO #:
Fac ID:	Fac. Type:	Specialist: KELLY DEAN			

Procedure Review

	Rec'd	Rel'd	Full Name	Comments
Lead:				
QA:	6/13 cc			TR 6-18-12 16/28 7/16 7/23/12
Liaison:				

Procedure Comments: ENROUTE **Remark Type:** INFORMATION

8260-2: ROTLE, REV 1; HOYYT INT, REV 1; HATHH INT, REV 1; HRLES INT, REV 1; HOKIE INT, REV 4; LIAMS INT, REV 4; TEMPO INT, REV 14.

MAG/VAR: KATL (2W TO 5W)

FLT CK: REQUEST TABLE TOP

FIG: ✓

AUG 09 2012

H

FAS PACK SAT

ARI SAVED

54C (130F)

(SA CAT I), ILS Rwy 26R (SA CAT II),

WAAS CH 70400 W27B	APP CRS 275°	Rwy ldg 11690 TDZE 985 Apt Elev 1026

RNAV (GPS) Y RWY 27R

ATLANTA/ HARTSFIELD - JACKSON ATLANTA INTL (ATL)

Inoperative table does not apply to LPV, LNAV/VNAV and LNAV Cat C and D. For uncompensated Baro-VNAV systems, LNAV/VNAV NA below -17°C (2°F) or above ~~[illegible]~~. Simultaneous approach authorized with ILS or LOC Rwy 26L, ILS or LOC Rwy 26R, ILS Rwy 26R (Cat II), ILS or LOC Rwy 28, ILS Rwy 28 (Cat II), RNAV (GPS) Y Rwy 28. DME/DME RNP-0.3 NA. LNAV procedure NA during simultaneous operations. Use of FD or AP providing RNAV track guidance required during simultaneous operations.

MALS

MISSED APPROACH: Climb to 4000 direct ROTLE and on 272° track to TEMPO and hold.

ATIS	ATLANTA APP CON	ATLANTA TOWER 8L-26R	8R-26L	9L-27R	9R-27L	10-28	ALL RWYS	GND CON (8L-26R,8R-26L)	(9L-27R,9R-27L)	10-28	ALL RWYS
ARR 119.65											
DEP 125.55	127.9 379.9	119.1	125.325	123.85	119.3	119.5	381.6	121.9	121.75	121.65	381.6

CLNC DEL 118.1

RADAR REQUIRED

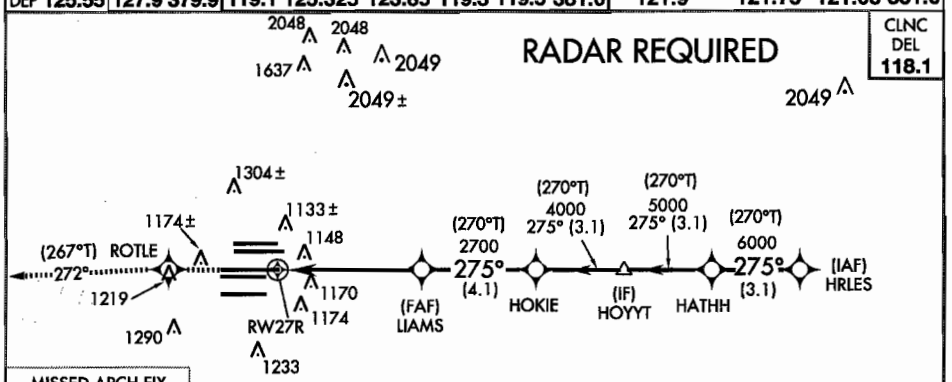

MISSED APCH FIX

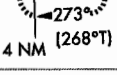

PROTOTYPE-NOT FOR NAVIGATION

HATHH: 3338.534'/08405.946'
HOKIE: 3338.071'/08413.468'
HOYYT: 3338.063'/08409.707'
HRLES: 3338.042'/08402.184'
LIAMS: 3338.078'/08418.357'
ROTLE: 3338.082'/08429.170'
TEMPO: 3336.678'/08502.318'

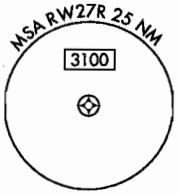

ELEV 1026 D TDZE 985

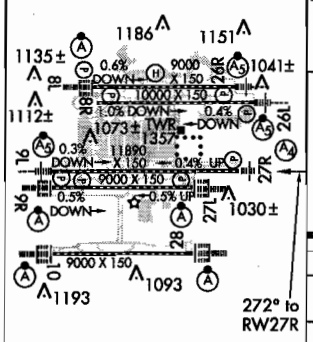

HIRL all runways
TDZ/CL Rwys 8L, 9R, 10, 26R, 27L and 28

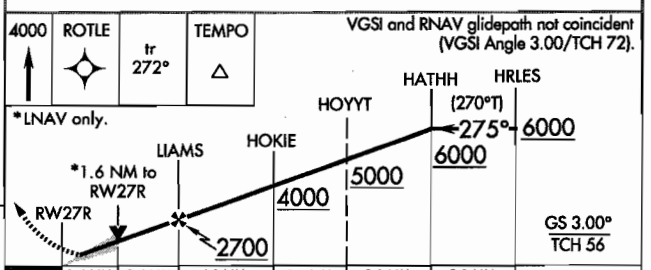

CATEGORY	A	B	C	D
LPV DA	1185/40 200 (200-¾)			
LNAV/ VNAV DA	1464-1¾ 479 (500-1¾)			
LNAV MDA	1560/40 575 (600-¾)		1560-1½ 575 (600-1½)	1560-1¾ 575 (600-1¾)

US DEPARTMENT OF TRANSPORTATION
FEDERAL AVIATION ADMINISTRATION

RNAV - STANDARD INSTRUMENT APPROACH PROCEDURE TITLE 14 CFR PART 97.33

Bearings, headings, courses, and radials are magnetic. Elevations and altitudes are in feet, MSL, except HAT, HAA, TCH, and RA. Altitudes are minimum altitudes unless otherwise indicated. Ceilings are in feet above airport elevation. Distances are in nautical miles unless otherwise indicated, except visibilities which are in statute miles or in feet RVR.

TERMINAL ROUTES

FROM	TO	COURSE AND DISTANCE	ALTITUDE
HRLES (IAF)	HATHH (FB)	275.23 / 3.14	6000
HATHH	HOYYT (FB)	275.23 / 3.14	5000
HOYYT (IF)	HOKIE (FB)	275.16 / 3.14	4000
HOKIE	LIAMS (FB)	275.16 / 4.08	2700
LIAMS (FAF)	RW27R (MAP) (FO)	275.08 / 5.16	
RW27R (MAP)	1185 MSL	275.08	
1185 MSL	ROTLE (FB)		
ROTLE	TEMPO (FO)	272.26 / 27.72	4000

MISSED APPROACH

LPV: DA
LNAV/VNAV: DA
LNAV: RW27R

CLIMB TO 4000 DIRECT ROTLE AND ON TRACK 272.26 TO TEMPO AND HOLD.

1. PT ____ SIDE OF COURSE ____ OUTBOUND ____ FT WITHIN ____ MILES OF ____ (IAF)
2. PROFILE STARTS AT HRLES
3. FAC: 275.08 FAF: LIAMS DIST FAF TO MAP: 5.16 THLD: 5.16
4. MIN. ALT: HRLES 6000, HATHH 6000, HOYYT 5000, HOKIE 4000, LIAMS 2700
5. DIST TO THLD FROM OM: ____ MM: ____ IM: ____ 150 HAT: ____ 100 HAT: ____ GS ANT: ____
6. MIN GS INCPT: 2700 GS ALT AT: LIAMS 2700 OM: ____ MM: ____ IM: ____
7. GS ANGLE: 3.00 TCH: 55.8 34:1 IS CLEAR
8. MSA FROM: RW27R 3100

ADDITIONAL FLIGHT DATA:
HOLD W, RT, 093.15 INBOUND.
CHART FAS OBST: 1170 ANT TK 333729N/0842306W
DISTANCE TO THLD FROM 200 HAT: 0.47 NM.
CHART VDP AT 1.60 MILES TO RW27R*
*LNAV ONLY.
WAAS CHANNEL # 70400
REFERENCE PATH ID: W27B
LTP HAE: 268.7 M
CHART LOC RWY 26L/R AND 28.

MAG VAR: 5W EPOCH YEAR: 2015

MINIMUMS

TAKEOFF: SEE FAA FORM 8260-15A FOR THIS AIRPORT ALTERNATE: N A STANDARD

CATEGORY =====>	A			B			C			D			E		
	DH/MDA	VIS	HAT/HAA	DH/MDA	VIS	HAT/HAA	DH/MDA	VIS	HAT/HAA	DH/MDA	VIS	HAT/HAA	DH/MDA	VIS	HAT/HAA
LPV DA	1185	4000	200	1185	4000	200	1185	4000	200	1185	4000	200			
LNAV/VNAV DA	1464	1 3/4	479	1464	1 3/4	479	1464	1 3/4	479	1464	1 3/4	479			
LNAV MDA	1560	4000	575	1560	4000	575	1560	1 1/2	575	1560	1 3/4	575			

NOTES:
CHART NOTE: INOPERATIVE TABLE DOES NOT APPLY TO LPV, LNAV/VNAV, AND LNAV CATS C AND D.
CHART NOTE: FOR UNCOMPENSATED BARO-VNAV SYSTEMS, LNAV/VNAV NA BELOW -17C (2F) OR ABOVE 54C (130F).
CHART NOTE: SIMULTANEOUS APPROACH AUTHORIZED WITH ILS OR LOC RWY 26L, ILS OR LOC RWY 26R, ILS RWY 26R (SA CAT I), ILS RWY 26R (SA CAT II), ILS OR LOC RWY 28, ILS RWY 28 (CAT II), RNAV (GPS) Y RWY 28.
(SEE FORM 8260-10)

CITY AND STATE	ELEVATION: 1026 TDZE: 985 AIRPORT NAME:	FACILITY IDENTIFIER:	PROCEDURE NO./AMDT NO./EFFECTIVE DATE:	SUP:
ATLANTA, GA	HARTSFIELD - JACKSON ATLANTA INTL	RNAV	RNAV (GPS) Y RWY 27R, AMDT 2B, 11/15/2012	AMDT: 2A
				DATED 03/08/2012

ALL AFFECTED PROCEDURES REVIEWED?	COORDINATES OF FACILITIES	REQUIRED EFFECTIVE DATE
[ ] YES [X] NO		11/15/2012

COORDINATED WITH:

ATA	AAT	ALPA	APA	AOPA	NBAA	OTHER (specify)
X		X	X	X	X	X ZTL, ATL APP CON, ATL ATCT, AIRPORT MANAGER

FLIGHT CHECKED BY		
NAME: MICHAEL EDWARD WILSON	FIFO FIOG	DATE: 02/27/2007
DEVELOPED BY		
NAME: KELLY DEAN	FIFO AJV-352	DATE: 05/08/2012
APPROVED BY		
NAME: DARRYEL ADAMS MANAGER	FIFO AJV-352	DATE:

CHANGES:

1. LINE 3 FAC CHANGED FROM 272.08 TO 275.08.
2. ADDED SA CAT I/II TO THE SIMULTANEOUS NOTE.
3. TERMINAL ROUTE FROM HRLES (IAF) TO HATHH COURSE AND DISTANCE CHANGED FROM 272.23 / 3.14 TO 275.23 / 3.14.
4. TERMINAL ROUTE FROM HATHH TO HOYYT COURSE AND DISTANCE CHANGED FROM 272.23 / 3.14 TO 275.23 / 3.14.
5. TERMINAL ROUTE HOYYT (IF) COURSE AND DISTANCE CHANGED FROM 272.16 / 3.14 TO 275.16 / 3.14.
6. MISSED APPROACH TRACK TO TEMPO CHANGED FROM 269.26 TO 272.26.
7. TERMINAL ROUTE FROM HOKIE TO LIAMS COURSE AND DISTANCE CHANGED FROM 272.16 / 4.08 TO 275.16 / 4.08.
8. TERMINAL ROUTE FROM LIAMS (FAF) TO RW27R COURSE AND DISTANCE CHANGED FROM 272.08 / 5.16 TO 275.08 / 5.16.
9. CHANGED HIGH TEMP LIMITATION FROM 47C (116F) TO 54C (130F).

REASONS:

1., 3., 4., 5., 6., 7., 8. KATL MAG/VAR CHANGED FROM 2W TO 5W.
2. CORRESPOND WITH ADDING SA CAT I/II TO THE RWY 26R PROCEDURE.
9. NEW EMAIL GUIDANCE.

8/24/12: THIS IS A CORRECTED COPY OF THE FORM APPROVED ON 8/20/12.

1. 8260-10 PAGES 4-6 CHANGED AIRPORT NAME FROM HARTSFIELD-JACKSON ATLANTA I TO HARTSFIELD-JACKSON ATLANTA INTL.

Bearings, headings, courses, and radials are magnetic. Elevations and altitudes are in feet, MSL, except HAT, HAA, TCH, and RA. Altitudes are minimum altitudes unless otherwise indicated. Ceilings are in feet above aiport elevation. Distances are in nautical miles unless otherwise indicated, except visibilities which are in statute miles or in feet RVR.

NOTES, (CONT.):
CHART NOTE: DME/DME RNP-0.3 NA.
CHART PLANVIEW NOTE: RADAR REQUIRED.
CHART PROFILE NOTE: VGSI AND RNAV GLIDEPATH NOT COINCIDENT.
CHART NOTE: LNAV PROCEDURE NA DURING SIMULTANEOUS OPERATIONS.
CHART NOTE: USE OF FD OR AP PROVIDING RNAV TRACK GUIDANCE REQUIRED DURING SIMULTANEOUS OPERATIONS.

QUALITY 4 CHECKED

CITY AND STATE	ELEVATION: 1026 TDZE: 985	FACILITY IDENTIFIER:	PROCEDURE NO./ AMDT NO./EFFECTIVE DATE:	SUP:
ATLANTA, GA	AIRPORT NAME: HARTSFIELD - JACKSON ATLANTA INTL	RNAV	RNAV (GPS) Y RWY 27R, AMDT 2B, 11/15/2012	AMDT: 2A
				DATED: 03/08/2012

ALL AFFECTED PROCEDURES REVIEWED?	COORDINATES OF FACILITIES	REQUIRED EFFECTIVE DATE
☐ YES ☐ NO		

COORDINATED WITH:

ATA ☐ AAT ☐ ALPA ☐ APA ☐ AOPA ☐ NBAA ☐ OTHER (specify) ☐ _____

FLIGHT CHECKED BY		
NAME:	FIFO	DATE:
DEVELOPED BY		
NAME:	FIFO	DATE:
APPROVED BY		
NAME:	FIFO	DATE:

CHANGES:

REASONS:

Bearings, headings, courses, and radials are magnetic. Elevations and altitudes are in feet, MSL, except HAT, HAA, TCH, and RA. Altitudes are minimum altitudes unless otherwise indicated. Ceilings are in feet above aiport elevation. Distances are in nautical miles unless otherwise indicated, except visibilities which are in statute miles or in feet RVR.

FAS DATA BLOCK INFORMATION

DATA FIELD	DATA
OPERATION TYPE	0
SBAS SERVICE PROVIDER IDENTIFIER	0
AIRPORT IDENTIFIER	KATL
RUNWAY	RW27R
APPROACH PERFORMANCE DESIGNATOR	0
ROUTE INDICATOR	Y
REFERENCE PATH DATA SELECTOR	0
REFERENCE PATH IDENTIFIER (APPROACH ID)	W27B
LTP/FTP LATITUDE	333804.9310N
LTP/FTP LONGITUDE	0842432.0705W
LTP/FTP ELLIPSOIDAL HEIGHT	+02687
FPAP LATITUDE	333804.9400N
FPAP LONGITUDE	0842652.6800W
THRESHOLD CROSSING HEIGHT (TCH)	00055.8
TCH UNITS SELECTOR (METERS OR FEET USED)	F
GLIDEPATH ANGLE (GPA)	03.00
COURSE WIDTH AT THRESHOLD	106.75
LENGTH OFFSET	0000
HORIZONTAL ALERT LIMIT (HAL)	40.0
VERTICAL ALERT LIMIT (VAL)	35.0
CRC REMAINDER	BA0D0AC4

ADDITIONAL PATH POINT RECORD INFORMATION

ICAO CODE	K7
LTP ORTHOMETRIC HEIGHT	+02982
FPAP ORTHOMETRIC HEIGHT	+02982

CITY AND STATE	ELEVATION: 1026 TDZE: 985	FACILITY IDENTIFIER:	PROCEDURE NO./ AMDT NO./EFFECTIVE DATE:	SUP:
ATLANTA, GA	AIRPORT NAME: HARTSFIELD - JACKSON ATLANTA INTL	RNAV	RNAV (GPS) Y RWY 27R, AMDT 2B, 11/15/2012	AMDT: 2A
				DATED: 03/08/2012

ALL AFFECTED PROCEDURES REVIEWED?	COORDINATES OF FACILITIES	REQUIRED EFFECTIVE DATE
☐ YES ☐ NO		

COORDINATED WITH:

ATA	AAT	ALPA	APA	AOPA	NBAA	OTHER (specify)
☐	☐	☐	☐	☐	☐	☐ _____

FLIGHT CHECKED BY		
NAME:	FIFO	DATE:
DEVELOPED BY		
NAME:	FIFO	DATE:
APPROVED BY		
NAME:	FIFO	DATE:

CHANGES:

REASONS:

U.S. DEPARTMENT OF TRANSPORTATION - FEDERAL AVIATION ADMINISTRATION

RNAV (GPS) STANDARD INSTRUMENT APPROACH PROCEDURE

FLIGHT STANDARDS SERVICES - **FAR PART 97.33**

Bearings, headings, courses, and radials are magnetic. Elevations and altitudes are in feet, MSL, except HAT, HAA, TCH, and RA. Altitudes are minimum altitudes unless otherwise indicated. Ceilings are in feet above airport elevation. Distances are in nautical miles unless otherwise indicated, except visibilities which are in statute miles or in feet RVR.

ARINC PACKET - 424-18 - RNAV (GPS)

```
                 1         2         3         4         5         6         7         8         9         0         1         2         3
WP      123456789012345678901234567890123456789012345678901234567890123456789012345678901234567890123456789012345678901234567890123456789012
        ------------------------------------------------------------------------------------------------------------------------------------
        SUSAEAENRT   HATHH K70    C     N33380321W084055673                      W0049     NAR           HATHH
        SUSAEAENRT   HOKIE K70    C     N33380424W084132807                      W0048     NAR           HOKIE
        SUSAEAENRT   HOYYT K70    C     N33380378W084094240                      W0049     NAR           HOYYT
        SUSAEAENRT   HRLES K70    W     N33380252W084021106                      W0050     NAR           HRLES
        SUSAEAENRT   LIAMS K70    C     N33380467W084182144                      W0048     NAR           LIAMS
        SUSAEAENRT   ROTLE K70    W     N33380492W084291017                      W0046     NAR           ROTLE
        SUSAEAENRT   TEMPO K70    C   L N33364069W085021909                      W0043     NAR           TEMPO

                 1         2         3         4         5         6         7         8         9         0         1         2         3
AIRPORT 123456789012345678901234567890123456789012345678901234567890123456789012345678901234567890123456789012345678901234567890123456789012
        ------------------------------------------------------------------------------------------------------------------------------------
        SUSAP KATLK7AATL     0     123YHN33381212W084254031W005001026         1800018000C    MNAR    HARTSFIELD - JACKSON ATLANTA I

                 1         2         3         4         5         6         7         8         9         0         1         2         3
SEGMENT 123456789012345678901234567890123456789012345678901234567890123456789012345678901234567890123456789012345678901234567890123456789012
        ------------------------------------------------------------------------------------------------------------------------------------
        SUSAP KATLK7FR27RY AHRLES 010HRLESK7EA0E  A    IF                                + 06000     18000                A JS
        SUSAP KATLK7FR27RY AHRLES 020HATHHK7EA0E    010TF                     27520031    + 06000                          A JS
        SUSAP KATLK7FR27RY AHRLES 030HOYYTK7EA0EE B 010TF                     27520031    + 05000                          A JS
        SUSAP KATLK7FR27RY R      010HOYYTK7EA0E  I    IF                                + 05000     18000                A JS
        SUSAP KATLK7FR27RY R      011HOKIEK7EA0E S  051TF                     27520031    + 04000                          A JS
        SUSAP KATLK7FR27RY R      020LIAMSK7EA1E  F 051TF                     27520041    + 02700                 RW27R K7PGA JS
        SUSAP KATLK7FR27RY R      020LIAMSK7EA2WALPV       ALNAV/VNAV ALNAV                                                  JS
        SUSAP KATLK7FR27RY R      030RW27RK7PG0GY M 031TF                     27510052      01034             -300          A JS
        SUSAP KATLK7FR27RY R      040         0  M     CA                     2751        + 01185                          A JS
        SUSAP KATLK7FR27RY R      050ROTLEK7EA0E       DF                                                                  A JS
        SUSAP KATLK7FR27RY R      060TEMPOK7EA0EY   010TF                     2723        + 04000                          A JS
        SUSAP KATLK7FR27RY R      070TEMPOK7EA0EE  R   HM                     09320040    + 04000                          A JS

                 1         2         3         4         5         6         7         8         9         0         1         2         3
RUNWAY  123456789012345678901234567890123456789012345678901234567890123456789012345678901234567890123456789012345678901234567890123456789012
        ------------------------------------------------------------------------------------------------------------------------------------
        SUSAP KATLK7GRW27R   0123902750 N33380493W084243207+0300    +0268700978050056150I

                 1         2         3         4         5         6         7         8         9         0         1         2         3
PP      123456789012345678901234567890123456789012345678901234567890123456789012345678901234567890123456789012345678901234567890123456789012
        ------------------------------------------------------------------------------------------------------------------------------------
        SUSAP KATLK7PR27RY RW27R001Y0000W27B0N3338049310W08424320705+026870300N3338049400W084265268001067500000000558F400350BA0D0AC4
        SUSAP KATLK7PR27RY RW27R002E      +02982+02982LPV       70400

                 1         2         3         4         5         6         7         8         9         0         1         2         3
```

CITY AND STATE	ELEVATION: 1026 TDZE: 985	FACILITY IDENTIFIER:	PROCEDURE NO. / AMDT NO. / EFFECTIVE DATE:	SUP:
ATLANTA, GA	AIRPORT NAME: HARTSFIELD - JACKSON ATLANTA INTL	RNAV	RNAV (GPS) Y RWY 27R, AMDT 2B, 11/15/2012	AMDT: 2A
				DATED: 03/08/2012

ALL AFFECTED PROCEDURES REVIEWED?	COORDINATES OF FACILITIES	REQUIRED EFFECTIVE DATE
☐ YES ☐ NO		

COORDINATED WITH:

ATA ☐ AAT ☐ ALPA ☐ APA ☐ AOPA ☐ NBAA ☐ OTHER (specify) ☐ _____

FLIGHT CHECKED BY		
NAME:	FIFO	DATE:
DEVELOPED BY		
NAME:	NFPG	DATE:
APPROVED BY		
NAME:	NFPG	DATE:

CHANGES:

REASONS:

Bearings, headings, courses, and radials are magnetic. Elevations and altitudes are in feet, MSL, except HAT, HAA, TCH, and RA. Altitudes are minimum altitudes unless otherwise indicated. Ceilings are in feet above airport elevation. Distances are in nautical miles unless otherwise indicated, except visibilities which are in statute miles or in feet RVR.

```
MSA     123456789012345678901234567890123456789012345678901234567890123456789012345678901234567890123456789012345678901234567890123456789012
        ------------------------------------------------------------------------------------------------------------------------------
        SUSAP KATLK7SRW27RK7PG                0   18018003125                                                                      M
```

CITY AND STATE	ELEVATION: 1026	TDZE: 985	FACILITY IDENTIFIER:	PROCEDURE NO. / AMDT NO. / EFFECTIVE DATE:	SUP:
ATLANTA, GA	AIRPORT NAME: HARTSFIELD - JACKSON ATLANTA INTL		RNAV	RNAV (GPS) Y RWY 27R, AMDT 2B, 11/15/2012	AMDT: 2A
					DATED: 03/08/2012

ALL AFFECTED PROCEDURES REVIEWED?	COORDINATES OF FACILITIES	REQUIRED EFFECTIVE DATE
☐ YES ☐ NO		

COORDINATED WITH:

ATA ☐ AAT ☐ ALPA ☐ APA ☐ AOPA ☐ NBAA ☐ OTHER (specify) ☐ _____

FLIGHT CHECKED BY		
NAME:	FIFO	DATE:
DEVELOPED BY		
NAME:	NFPG	DATE:
APPROVED BY		
NAME:	NFPG	DATE:

CHANGES:

REASONS:

Bearings, headings, courses, and radials are magnetic. Elevations and altitudes are in feet, MSL, except HAT, HAA, TCH, and RA. Altitudes are minimum altitudes unless otherwise indicated. Ceilings are in feet above airport elevation. Distances are in nautical miles unless otherwise indicated, except visibilities which are in statute miles or in feet RVR.

ARINC SUMMARY - 424-18 - RNAV (GPS)

ROUTES	TRANSITION	FIX	SEQ	USE	PATH	TURN	FO/FB	RNP	MAG(TRUE)	DISTANCE	ALTITUDE	SPEED
	HRLES	HRLES	010	IAF	IF		FB				AA 06000	
	HRLES	HATHH	020		TF		FB	1.0	275.2(270.2T)	003.1	AA 06000	
	HRLES	HOYYT	030		TF		FB	1.0	275.2(270.2T)	003.1	AA 05000	
		HOYYT	010	FACF	IF		FB				AA 05000	
		HOKIE	011	SDF	TF		FB	0.5	275.2(270.2T)	003.1	AA 04000	
		LIAMS	020	FAF	TF		FB	0.5	275.2(270.2T)	004.1	AA 02700	
		RW27R	030	MAP	TF		FO	0.3	275.1(270.1T)	005.2	AT 01034	

MISSED APPROACH	FIX	SEQ	USE	PATH	TURN	FO/FB	RNP	MAG(TRUE)	DISTANCE	ALTITUDE	SPEED
		040		CA		FB		275.1(270.1T)		AA 01185	
	ROTLE	050		DF		FB					
	TEMPO	060		TF		FO	1.0	272.3(267.3T)		AA 04000	
	TEMPO	070		HM	R	FO		093.2(088.2T)	004.0	AA 04000	

POINT DATA

WAYPOINT	LAT IN SECS	LONG IN SECS	LAT IN MINS	LONG IN MINS
HATHH	N333803.21	W0840556.73	N3338.054	W08405.946
HOKIE	N333804.24	W0841328.07	N3338.071	W08413.468
HOYYT	N333803.78	W0840942.40	N3338.063	W08409.707
HRLES	N333802.52	W0840211.06	N3338.042	W08402.184
LIAMS	N333804.67	W0841821.44	N3338.078	W08418.357
ROTLE	N333804.92	W0842910.17	N3338.082	W08429.170
TEMPO	N333640.69	W0850219.09	N3336.678	W08502.318
RW27R	N333804.93	W0842432.07	N3338.082	W08424.535

RUNWAY DATA

RWY	THRESHOLD ELEVATION	TCH
RW27R	00978	56

CITY AND STATE	ELEVATION: 1026	TDZE: 985	FACILITY IDENTIFIER:	PROCEDURE NO. / AMDT NO. / EFFECTIVE DATE:	SUP:
ATLANTA, GA	AIRPORT NAME: HARTSFIELD - JACKSON ATLANTA INTL		RNAV	RNAV (GPS) Y RWY 27R, AMDT 2B, 11/15/2012	AMDT: 2A
					DATED: 03/08/2012

ALL AFFECTED PROCEDURES REVIEWED?	COORDINATES OF FACILITIES	REQUIRED EFFECTIVE DATE
☐ YES ☐ NO		

COORDINATED WITH:

ATA ☐ AAT ☐ ALPA ☐ APA ☐ AOPA ☐ NBAA ☐ OTHER (specify) ☐ _____

FLIGHT CHECKED BY		
NAME:	FIFO	DATE:
DEVELOPED BY		
NAME:	NFPG	DATE:
APPROVED BY		
NAME:	NFPG	DATE:

CHANGES:

REASONS:

STANDARD INSTRUMENT APPROACH PROCEDURE DATA RECORD

PART - A OBSTRUCTION DATA

1. APP SEGMENT	FROM	TO	OBSTRUCTION	COORDINATES	ELEV. MSL	ROC	ALT. ADJUSTMENTS	MIN. ALT.
INITIAL	HRLES	HATHH	1. TOWER (13-001958)	333751.00N/0840454.00W	1417 (2C)	1000	AT3583	6000
			2. TERRAIN	334057.00N/0840336.00W	936 (900)		AS1500	2400
INITIAL: STEPDOWN	HATHH	HOYYT	1. TOWER (13-001958)	333751.00N/0840454.00W	1417 (2C)	1000	AT2583	5000
			3. TERRAIN	334115.00N/0840706.00W	1027 (1000)		AS1500	2500
INTERMEDIATE	HOYYT	HOKIE	4. AAO	333742.00N/0841321.00W	1159 (2C)	500	AT2341	4000
			5. TERRAIN	333742.00N/0841321.00W	959 (1000)		AS1500	2500
INTERMEDIATE:	HOKIE	LIAMS	6. TOWER (13-001800)	333739.00N/0841741.00W	1201 (5D)	500	AT999	2700
STEPDOWN			7. TERRAIN	333842.00N/0841542.00W	968 (1000)		AS1500	2500
FINAL: LPV	LIAMS	RW27R				ASC		1185/200
FINAL: LNAV/VNAV	LIAMS	RW27R	8. ANT TK (KATL0153)	333729.06N/0842306.04W	1170 (1A)	23.4:1		1464/479
FINAL: LNAV	LIAMS	RW27R	8. ANT TK (KATL0153)	333729.06N/0842306.04W	1170 (1A)	250	MA136	1560
2. PROCEDURE TURN	NA							
3. MISSED APPROACH MAP:	DA / DA / RW27R	TEMPO	9. C-TWR (13-003880)	333830.13N/0842518.07W	1357 (1A)	ASC		4000
			10. TOWER (13-001534)	333627.00N/0845412.00W	1959 (2C)	1000		3000
ELEV:	1014/1171/1310		11. TERRAIN	333624.00N/0845518.00W	1313 (1300)		AS1500	2800

4. CIRCLING AREA	DISTANCE	HT. ABV. ARPT. REQUIRED	HT. ABV. ARPT. ACTUAL
CATEGORY A	1.3 NM	350	
CATEGORY B	1.5 NM	450	
CATEGORY C	1.7 NM	450	
CATEGORY D	2.3 NM	550	
CATEGORY E	4.5 NM	550	

5. MINIMUM SAFE ALTITUDES — PRIMARY NAVAID: RW27R

SECTOR	OBSTRUCTION	BRG/DIST	ELEVATION (MSL)	M S A	SECTOR	OBSTRUCTION	BRG/DIST	ELEVATION (MSL)	M S A
360-360	TWR (13-003629)	025/ 07.0	2049 (2C)	3100					

N/A 4 CHECKED

CITY AND STATE	ELEVATION: 1026 AIRPORT NAME:	FACILITY	PROCEDURE AND AMENDMENT NO:	REGION
ATLANTA, GA	HARTSFIELD - JACKSON ATLANTA INTL	RNAV	RNAV (GPS) Y RWY 27R, AMDT 2B, 11/15/2012	ASO

PART B - SUPPLEMENTAL DATA

1. COMMUNICATIONS WITH:	2. WEATHER SERVICE			3. ALTIMETER SETTING
ATL APP CON ATL TOWER		N W S	OTHER: ASOS	SOURCE: KATL
		F A A		DISTANCE:
SATISFACTORY ON:		A / C		HOURS REMOTE OPERATION:
X V H F X U H F H F	LOCATION:			ADJUSTMENT: 0

4. MONITOR STATUS	PRIMARY NAVAID:	
	MONITOR POINT:	
	HRS OPTN: CAT 1	
	HRS OPTN: CAT 3	
5. APPROACH & RUNWAY LIGHTING	X	ALSF-2 10, 28, 08L, 27L, 09R
		(S) SALS
	X	MALS 27R MALSR 09L, 26L, 26R
	X	HIRL 09L, 10, 28, 08L, 08R, 27L, 26L, 26R, 09R, 27R
		MIRL
		REIL
	X	TDZ 10, 28, 08L, 27L, 26R, 09R
	X	C/L 09L, 10, 28, 08L, 08R, 27L, 26L, 26R, 09R, 27R
	X	OTHER (SPECIFY) PAPI-4R 09L, 27L, 27R PAPI-4L 08L, 08R, 26L, 26R, 09R
6. RUNWAY MARKINGS	BASIC	
	ALL WEATHER	PIR-G 09L, 10, 28, 08L, 08R, 27L, 26L, 26R, 09R, 27R
	INSTRUMENT	
7. RUNWAY VISUAL RANGE	APPROACH	09L, 10, 28, 08L, 08R, 27L, 26L, 26R, 09R, 27R
	MIDFIELD	09L, 10, 28, 08L, 08R, 27L, 26L, 26R, 09R, 27R
	ROLL OUT	09L, 10, 28, 08L, 08R, 27L, 26L, 26R, 09R, 27R
8. GLIDE PATH	GP ANGLE: 3.00	ELEV RWY THRESHOLD: 978.2
	DISTANCE FROM RWY:	ELEV GP ANTENNA:
		THRESHOLD CROSSING HEIGHT: 55.8
9. FINAL APPROACH COURSE AIMING	X	RUNWAY THRESHOLD FT. FROM THRESHOLD
	X	ON CENTERLINE FT. FROM CENTERLINE

10. WAIVERS: NONE

PART D - PREPARED BY: KELLY DEAN	DATE: 05/08/2012
TITLE: AERONAUTICAL INFORMATION SPECIALIST	OFFICE: AJV-352

PART C - REMARKS:

FLIGHT CHECK RDH 55.80 FT, (ORDER 8260.3B CHG 19).

PRECIPITOUS TERRAIN EVALUATION COMPLETED.

BACK-UP ALTIMETER NOT REQUIRED DUE TO REDUNDANT LOCAL SOURCES.

ISA DEVATION -30

NO ADDITIONAL AIRSPACE REQUIRED.

TITLE ESTABLISHED PER OPERATOR REQUEST.

CIRCLING NOT AUTHORIZED PER ATC.

LPV INNER SURFACE - 27.03:1
OUTER SURFACE - 34:1

LNAV/VNAV INNER SURFACE - 23.4:1
OUTER SURFACE - 34:1

LPV, LNAV/VNAV AND LNAV INTERMEDIATE HAVE THE SAME CONTROLLING OBSTACLE.

MSA OBSTACLE 13-003629 VERIFIED TOWER LAT/LONG 334440.90N/0842135.70W, AC 2C PER 1999-ASO-3660-OE.

VGSI 3.00/TCH 72.2
VGSI AND RNAV GLIDEPATH NOT COINCIDENT.

QUALITY & CHECKED

RADIO FIX AND HOLDING DATA RECORD

NAME: HATHH **STATE:** GA **COUNTRY:** US

LATITUDE/LONGITUDE: 333803.21N/0840556.73W **TYPE:** WP, RADAR, INT

AIRSPACE DOCKET: **FIX TYPE OF ACTION:** MODIFY

FIX MAKE-UP FACILITIES:

FAC	NAME	IDENT	TYPE	CLASS	MAG BRG	TRUE BRG	DME	DIST FROM FAC NM	DIST FROM FAC FEET	MRA	MAA
1	ATLANTA	I-AFA	LOC		095.02	090.02		17.61		4000	6000
2	PEACHTREE	PDK	VOR/DME	L	147.30	145.30		17.57		4000	17500

HOLDING: **HOLDING TYPE OF ACTION:** NO CHANGE

REMARKS:
PEACHTREE (FAC 2) AND ATLANTA (FAC 1) USED TO ESTABLISH FIX COORDINATES
ESV: I-AFA GLIDE SLOPE R-095 16NM 2700-6000

FIX USE:

USE TYPE	USE TITLE	FAC	PAT	AIRPORT IDENT	CITY	STATE
IAP	ILS OR LOC RWY 27R	1, 2		KATL	ATLANTA	GA (US)
IAP	ILS PRM RWY 27R (SCP)	1, 2		KATL	ATLANTA	GA (US)
IAP	RNAV (GPS) Y RWY 27R			KATL	ATLANTA	GA (US)
IAP	RNAV (RNP) Z RWY 27R			KATL	ATLANTA	GA (US)

REQUIRED CHARTING: IAP

COMPULSORY REPORTING POINT: NO

RECORD REVISION NUMBER: 1 **DATE OF REVISION:** 11/15/2012

REASON FOR REVISION:
ADDED DIST FROM FAC VALUES TO FAC 1 AND FAC 2.
CHANGED FAC 1 MAG BRG FROM 092.02 TO 095.02.
UPDATED FIX USE AND REMARKS.

DEVELOPED BY: **DATE:** 05/04/2012 **OFFICE:** AJV-352 **NAME:** KELLY DEAN

APPROVED BY: **DATE:** **OFFICE:** AJV-352 **NAME:** DARRYEL ADAMS

SIGNATURE:

DISTRIBUTION:
NFDC
FPO: EST
ARTCC: ZTL
ATC FACILITY: ATL
OTHER:

QUALITY 4 CHECKED

RADIO FIX AND HOLDING DATA RECORD

NAME: HOKIE **STATE:** GA **COUNTRY:** US

LATITUDE/LONGITUDE: 333804.24N/0841328.07W **TYPE:** WP, RADAR, INT

AIRSPACE DOCKET: **FIX TYPE OF ACTION:** MODIFY

FIX MAKE-UP FACILITIES:

FAC	NAME	IDENT	TYPE	CLASS	MAG BRG	TRUE BRG	DME	DIST FROM FAC NM	DIST FROM FAC FEET	MRA	MAA
1	ATLANTA	I-AFA	LOC		095.02	090.02		11.33		2700	5500
2	PEACHTREE	PDK	VOR/DME	L	167.54	165.54		14.91		2700	17500

HOLDING: **HOLDING TYPE OF ACTION:** NO CHANGE

REMARKS:
ATLANTA (FAC 1) AND PEACHTREE (FAC 2) USED TO ESTABLISH FIX COORDINATES

FIX USE:

USE TYPE	USE TITLE	FAC	PAT	AIRPORT IDENT	CITY	STATE
IAP	ILS OR LOC RWY 27R	1, 2		KATL	ATLANTA	GA (US)
IAP	ILS PRM RWY 27R	1, 2		KATL	ATLANTA	GA (US)
IAP	RNAV (GPS) Y RWY 27R			KATL	ATLANTA	GA (US)
IAP	RNAV (RNP) Z RWY 27R			KATL	ATLANTA	GA (US)

REQUIRED CHARTING: IAP

COMPULSORY REPORTING POINT: NO

RECORD REVISION NUMBER: 4 **DATE OF REVISION:** 11/15/2012

REASON FOR REVISION:
ADDED DIST FROM FAC VALUES TO FAC 1 AND FAC 2.
CHANGED FAC 1 MAG BRG FROM 092.02 TO 095.02.
DELETED FAC 3.
UPDATED FIX USE AND REMARKS.

DEVELOPED BY: **DATE:** 05/04/2012 **OFFICE:** AJV-352 **NAME:** KELLY DEAN

APPROVED BY: **DATE:** **OFFICE:** AJV-352 **NAME:** DARRYEL ADAMS

SIGNATURE:

DISTRIBUTION:
NFDC
FPO: EST
ARTCC: ZTL
ATC FACILITY: ATL
OTHER:

QUALITY 4 CHECKED

RADIO FIX AND HOLDING DATA RECORD

NAME: HOYYT **STATE:** GA **COUNTRY:** US

LATITUDE/LONGITUDE: 333803.78N/0840942.40W **TYPE:** WP, RADAR, INT

AIRSPACE DOCKET: **FIX TYPE OF ACTION:** MODIFY

FIX MAKE-UP FACILITIES:

FAC	NAME	IDENT	TYPE	CLASS	MAG BRG	TRUE BRG	DME	DIST FROM FAC NM	DIST FROM FAC FEET	MRA	MAA
1	ATLANTA	I-AFA	LOC		095.02	090.02		14.74		2700	5000
2	PEACHTREE	PDK	VOR/DME	L	156.58	154.58		15.99		2700	17500

HOLDING: **HOLDING TYPE OF ACTION:** NO CHANGE

REMARKS:
PEACHTREE (FAC 2) AND ATLANTA (FAC 1) USED TO ESTABLISH FIX COORDINATES
ESV - FAC 1 GLIDE SLOPE R-095 13NM 2700-5000

FIX USE:

USE TYPE	USE TITLE	FAC	PAT	AIRPORT IDENT	CITY	STATE
IAP	ILS OR LOC RWY 27R	1, 2		KATL	ATLANTA	GA (US)
IAP	ILS PRM RWY 27R (SCP)	1, 2		KATL	ATLANTA	GA (US)
IAP	RNAV (GPS) Y RWY 27R			KATL	ATLANTA	GA (US)
IAP	RNAV (RNP) Z RWY 27R			KATL	ATLANTA	GA (US)

REQUIRED CHARTING: IAP

COMPULSORY REPORTING POINT: NO

RECORD REVISION NUMBER: 1 **DATE OF REVISION:** 11/15/2012

REASON FOR REVISION:
ADDED DIST FROM FAC VALUES TO FAC 1 AND FAC 2.
UPDATED FAC 1 MAG BRG FROM 092.02 TO 095.02.
DELETED FAC 3.
UPDATED FIX USE AND REMARKS.

DEVELOPED BY: **DATE:** 05/03/2012 **OFFICE:** AJV-352 **NAME:** KELLY DEAN

APPROVED BY: **DATE:** **OFFICE:** AJV-352 **NAME:** DARRYEL ADAMS

SIGNATURE:

DISTRIBUTION: **NFDC**
FPO: EST
ARTCC: ZTL
ATC FACILITY: ATL
OTHER:

QUALITY CHECKED 4

RADIO FIX AND HOLDING DATA RECORD

NAME: HRLES **STATE:** GA **COUNTRY:** US

LATITUDE/LONGITUDE: 333802.52N/0840211.06W **TYPE:** WP, RADAR

AIRSPACE DOCKET: **FIX TYPE OF ACTION:** MODIFY

HOLDING: **HOLDING TYPE OF ACTION:** NO CHANGE

FIX USE:

USE TYPE	USE TITLE	FAC	PAT	AIRPORT IDENT	CITY	STATE
IAP	ILS OR LOC RWY 27R			KATL	ATLANTA	GA (US)
IAP	ILS PRM RWY 27R (SCP)			KATL	ATLANTA	GA (US)
IAP	RNAV (GPS) Y RWY 27R			KATL	ATLANTA	GA (US)
IAP	RNAV (RNP) Z RWY 27R			KATL	ATLANTA	GA (US)

REQUIRED CHARTING: IAP

COMPULSORY REPORTING POINT: NO

RECORD REVISION NUMBER: 1 **DATE OF REVISION:** 11/15/2012

REASON FOR REVISION:
DELETED FAC 1 AND FAC 2.
UPDATED FIX USE AND REMARKS.

DEVELOPED BY: **DATE:** 05/04/2012 **OFFICE:** AJV-352 **NAME:** KELLY DEAN

APPROVED BY: **DATE:** **OFFICE:** AJV-352 **NAME:** DARRYEL ADAMS

SIGNATURE:

DISTRIBUTION:
NFDC
FPO: EST
ARTCC: ZTL
ATC FACILITY: ATL
OTHER:

QUALITY CHECKED

RADIO FIX AND HOLDING DATA RECORD

NAME: LIAMS **STATE:** GA **COUNTRY:** US

LATITUDE/LONGITUDE: 333804.67N/0841821.44W **TYPE:** WP, RADAR, INT

AIRSPACE DOCKET: **FIX TYPE OF ACTION:** MODIFY

FIX MAKE-UP FACILITIES:

FAC	NAME	IDENT	TYPE	CLASS	MAG BRG	TRUE BRG	DME	DIST FROM FAC NM	DIST FROM FAC FEET	MRA	MAA
1	ATLANTA	I-AFA	LOC		095.02	090.02		7.25	44038	2700	5500
2	PEACHTREE	PDK	VOR/DME	L	183.42	181.42		14.44		2700	17500

HOLDING: **HOLDING TYPE OF ACTION:** NO CHANGE

REMARKS:
ATLANTA (FAC 1) AND PEACHTREE (FAC 2) USED TO ESTABLISH FIX COORDINATES

FIX USE:

USE TYPE	USE TITLE	FAC	PAT	AIRPORT IDENT	CITY	STATE
IAP	ILS OR LOC RWY 27R	1, 2		KATL	ATLANTA	GA (US)
IAP	ILS PRM RWY 27R (SCP)	1, 2		KATL	ATLANTA	GA (US)
IAP	RNAV (GPS) Y RWY 27R			KATL	ATLANTA	GA (US)
IAP	RNAV (RNP) Z RWY 27R			KATL	ATLANTA	GA (US)

REQUIRED CHARTING: IAP

COMPULSORY REPORTING POINT: NO

RECORD REVISION NUMBER: 4 **DATE OF REVISION:** 11/15/2012

REASON FOR REVISION:
ADDED DIST FROM FAC VALUES TO FAC 1 AND FAC 2.
CHANGED FAC 1 MAG BRG FROM 092.02 TO 095.02.
DELETED FAC 3.
UPDATED FIX USE AND REMARKS.

DEVELOPED BY: **DATE:** 05/04/2012 **OFFICE:** AJV-352 **NAME:** KELLY DEAN

APPROVED BY: **DATE:** **OFFICE:** AJV-352 **NAME:** DARRYEL ADAMS

SIGNATURE:

DISTRIBUTION: **NFDC**
FPO: EST
ARTCC: ZTL
ATC FACILITY: ATL
OTHER:

QUALITY CHECKED

RADIO FIX AND HOLDING DATA RECORD

NAME: ROTLE **STATE:** GA **COUNTRY:** US

LATITUDE/LONGITUDE: 333804.92N/0842910.17W **TYPE:** WP

AIRSPACE DOCKET: **FIX TYPE OF ACTION:** MODIFY

HOLDING: **HOLDING TYPE OF ACTION:** NO CHANGE

FIX USE:

USE TYPE	USE TITLE	FAC	PAT	AIRPORT IDENT	CITY	STATE
IAP	RNAV (GPS) Y RWY 27R			KATL	ATLANTA	GA (US)
IAP	RNAV (RNP) Z RWY 27R			KATL	ATLANTA	GA (US)

REQUIRED CHARTING: IAP

COMPULSORY REPORTING POINT: NO

RECORD REVISION NUMBER: 1 **DATE OF REVISION:** 11/15/2012

REASON FOR REVISION:
DELETED FAC 1.
UPDATED FIX USE.

DEVELOPED BY: **DATE:** 05/04/2012 **OFFICE:** AJV-352 **NAME:** KELLY DEAN

APPROVED BY: **DATE:** **OFFICE:** AJV-352 **NAME:** DARRYEL ADAMS

SIGNATURE:

DISTRIBUTION:
NFDC
FPO: EST
ARTCC: ZTL
ATC FACILITY: ATL ATCT
OTHER: ATL APP CON

QUALITY CHECKED

RADIO FIX AND HOLDING DATA RECORD

NAME: TEMPO **STATE:** GA **COUNTRY:** US

LATITUDE/LONGITUDE: 333640.69N/0850219.09W **TYPE:** WP, RADAR, INT, DME

AIRSPACE DOCKET: **FIX TYPE OF ACTION:** MODIFY

FIX MAKE-UP FACILITIES:

FAC	NAME	IDENT	TYPE	CLASS	MAG BRG	TRUE BRG	DME	DIST FROM FAC NM	DIST FROM FAC FEET	MRA	MAA
1	ROME	RMG	VORTAC	H	172.01	173.01	33.26	33.26		4000	17500
2	ATLANTA	ATL	VORTAC	H	273.15	268.15	30.26	30.26		4000	17500
3	LAGRANGE	LGC	VORTAC	H	013.00	014.00	34.71	34.71		4000	17500

HOLDING: **HOLDING TYPE OF ACTION:** MODIFY

PATTERNS:

PAT	DIR	IDENT	TYPE	RAD/CRS/BRG	CRS INBOUND	TURN (L OR R)	LEG LENGTH TIME	LEG LENGTH DME	HOLDING ALTITUDES MIN	HOLDING ALTITUDES MAX	TEMPLATES MIN	TEMPLATES MAX
1	W	ATL	VORTAC	273.15	093.15	R	1		4000	6000	6	7
2	W		WP	273.15	093.15	R		4	4000	6000	5	6

CONTROLLING OBSTRUCTIONS:

PAT	AIRSPEED	OBSTRUCTION	COORDINATES	ELEVATION	ACCURACY CODE
1	200	TOWER (13-002758)	333354.00N/0850103.00W	1621	5E
2	200	TOWER (13-002758)	333354.00N/0850103.00W	1621	5E

HOLDING RESTRICTIONS:
HOLDING LIMITED TO ESTABLISHED PATTERNS.

REMARKS:
ROME (FAC 1) AND ATLANTA (FAC 2) USED TO ESTABLISH FIX COORDINATES
PRECIPITOUS TERRAIN EVALUATION COMPLETED.

FIX USE:

USE TYPE	USE TITLE	FAC	PAT	AIRPORT IDENT	CITY	STATE
DP	GEETK (RNAV)			KATL	ATLANTA	GA (US)
EN ROUTE	V18	1, 2				(US)
IAP	ILS OR LOC RWY 27L	1, 2	1	KATL	ATLANTA	GA (US)
IAP	ILS OR LOC RWY 27R	1, 2	1	KATL	ATLANTA	GA (US)
IAP	ILS PRM RWY 27L (CAT II)(SCP)	1, 2		KATL	ATLANTA	GA (US)
IAP	ILS PRM RWY 27L (SCP)	1, 2	1	KATL	ATLANTA	GA (US)
IAP	ILS PRM RWY 27R (SCP)	1, 2	1	KATL	ATLANTA	GA (US)
IAP	ILS RWY 27L (CAT II)	1, 2	1	KATL	ATLANTA	GA (US)
IAP	RNAV (GPS) Y RWY 27L		2	KATL	ATLANTA	GA (US)
IAP	RNAV (GPS) Y RWY 27R		2	KATL	ATLANTA	GA (US)
IAP	RNAV (RNP) Z RWY 27L		2	KATL	ATLANTA	GA (US)
IAP	RNAV (RNP) Z RWY 27R		2	KATL	ATLANTA	GA (US)
IAP	RNAV (GPS) Y RWY 8			KFTY	ATLANTA	GA (US)
IAP	RNAV (GPS) A			KPUJ	ATLANTA	GA (US)
IAP	RNAV (GPS) RWY 1			KVPC	CARTERSVILLE	GA (US)
IAP	RNAV (GPS) RWY 10			K20GA	VILLA RICA	GA (US)
STAR	DIFFI	1, 2, 3		KFTY	ATLANTA	GA (US)
STAR	DIFFI	1, 2, 3		KPDK	ATLANTA	GA (US)
STAR	DIFFI	1, 2, 3		KPUJ	ATLANTA	GA (US)
STAR	DIFFI	1, 2, 3		KRYY	ATLANTA	GA (US)
STAR	DIFFI	1, 2, 3		K47A	CANTON	GA (US)
STAR	DIFFI	1, 2, 3		KVPC	CARTERSVILLE	GA (US)
STAR	DIFFI	1, 2, 3		KGVL	GAINESVILLE	GA (US)
STAR	DIFFI	1, 2, 3		KLZU	LAWRENCEVILLE	GA (US)
STAR	DIFFI	1, 2, 3		KMGE	MARIETTA	GA (US)

REQUIRED CHARTING: DP, STAR, IAP, CONTROLLER, EN ROUTE LOW

COMPULSORY REPORTING POINT: NO

RECORD REVISION NUMBER: 14 **DATE OF REVISION:** 11/15/2012

REASON FOR REVISION:
UPDATED FAC 2 MAG BRG FROM 268.15 TO 273.15.
UPDATED HOLDING PATTERN 1 CRS FROM 268.15/88.15 TO 273.15/093.15.
UPDATED HOLDING PATTERN 2 CRS FROM 270.15/090.15 TO 273.15/093.15.
UPDATED FIX USE AND REMARKS.

DEVELOPED BY: **DATE:** 05/03/2012 **OFFICE:** AJV-352 **NAME:** KELLY DEAN

APPROVED BY: **DATE:** **OFFICE:** AJV-352 **NAME:** DARRYEL ADAMS

QUALITY CHECKED

SIGNATURE:

DISTRIBUTION:

NFDC
FPO: EST
ARTCC: ZTL
ATC FACILITY: ATL APP CON
OTHER: ATL ATCT, K20GA AMGR

QUALITY CHECKED