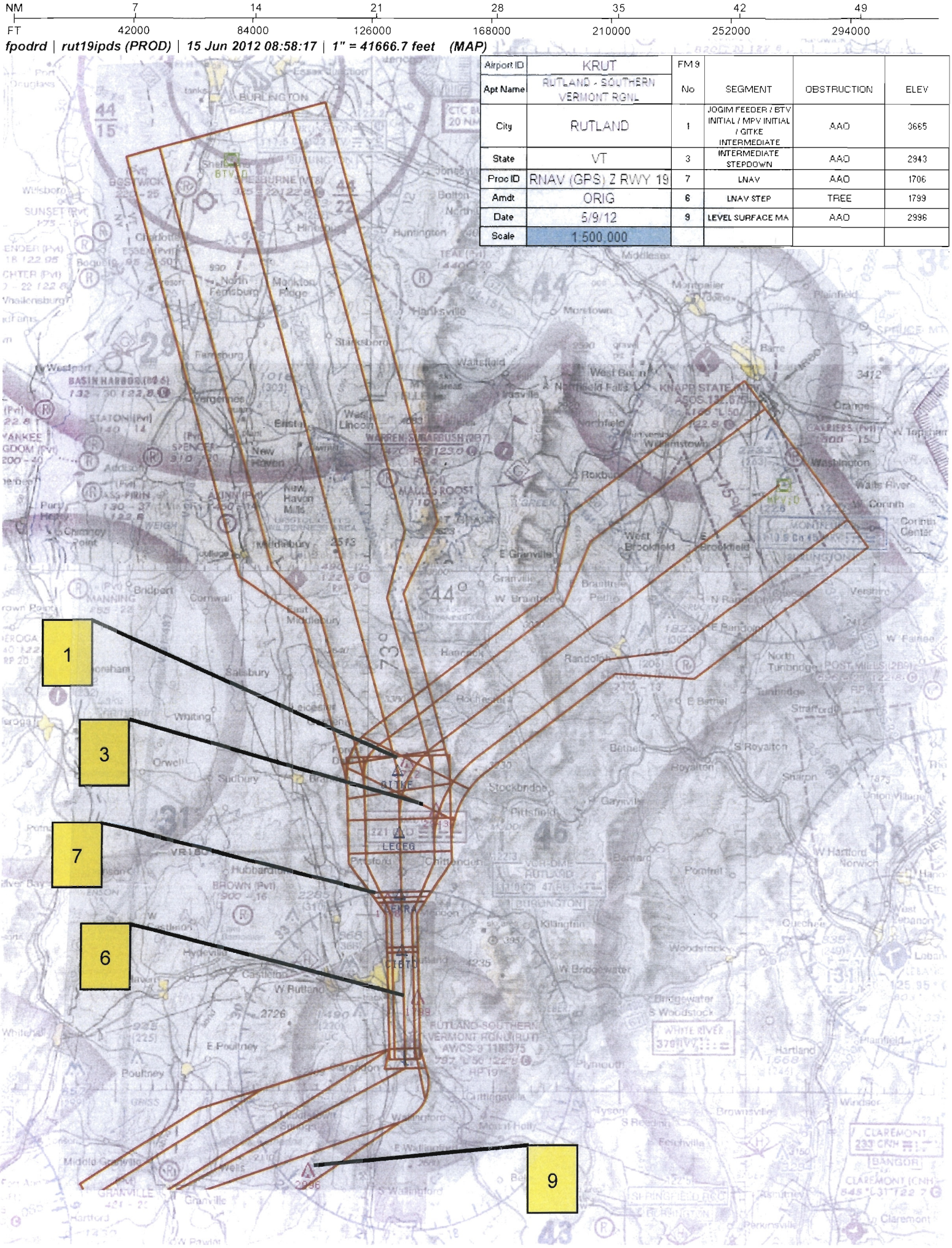

Airport ID	KRUT	FM9			
Apt Name	RUTLAND - SOUTHERN VERMONT RGNL	No	SEGMENT	OBSTRUCTION	ELEV
City	RUTLAND	1	JOGIM FEEDER / BTV INITIAL / MPV INITIAL / GITKE INTERMEDIATE	AAO	3665
State	VT	3	INTERMEDIATE STEPDOWN	AAO	2943
Proc ID	RNAV (GPS) Z RWY 19	7	LNAV	AAO	1706
Amdt	ORIG	6	LNAV STEP	TREE	1799
Date	5/9/12	9	LEVEL SURFACE MA	AAO	2996
Scale	1:500,000				

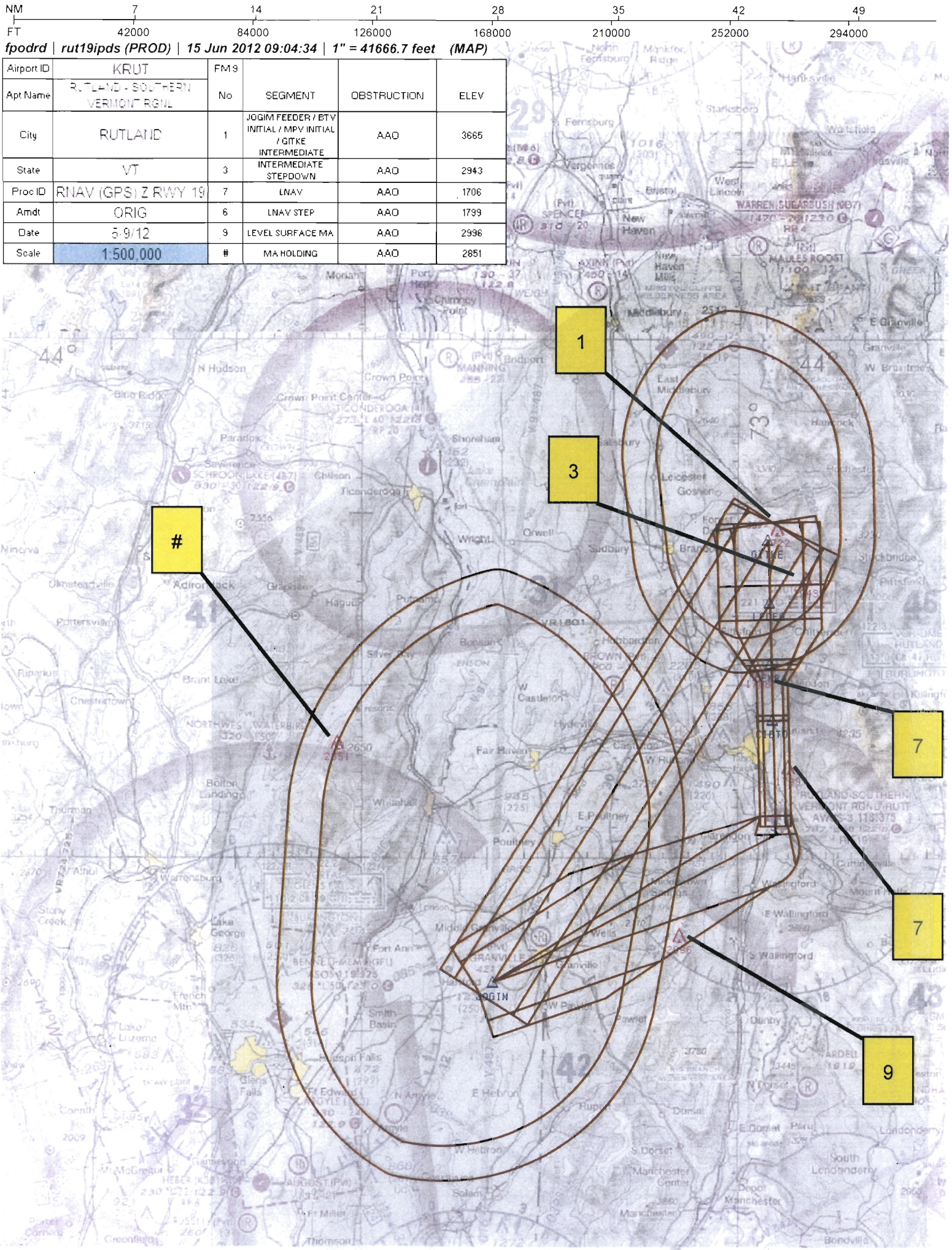
NM 7 14 21 28 35 42 49
FT 42000 84000 126000 168000 210000 252000 294000
fpodrd | rut19ipds (PROD) | 15 Jun 2012 09:04:34 | 1" = 41666.7 feet (MAP)
Airport ID KRUT
Apt Name RUTLAND - SOUTHERN VERMONT RGNL
City RUTLAND
State VT
Proc ID RNAV (GPS) Z RWY 19
Amdt ORIG
Date 5 9/12
Scale 1:500,000
FMS No
SEGMENT
OBSTRUCTION
ELEV
1 JOGIM FEEDER / BTV INITIAL / MPV INITIAL / GITKE INTERMEDIATE AAO 3665
3 INTERMEDIATE STEPDOWN AAO 2943
7 LNAV AAO 1706
6 LNAV STEP AAO 1799
9 LEVEL SURFACE MA AAO 2996
MA HOLDING AAO 2851
1
3
#
7
7
9
JOGIM

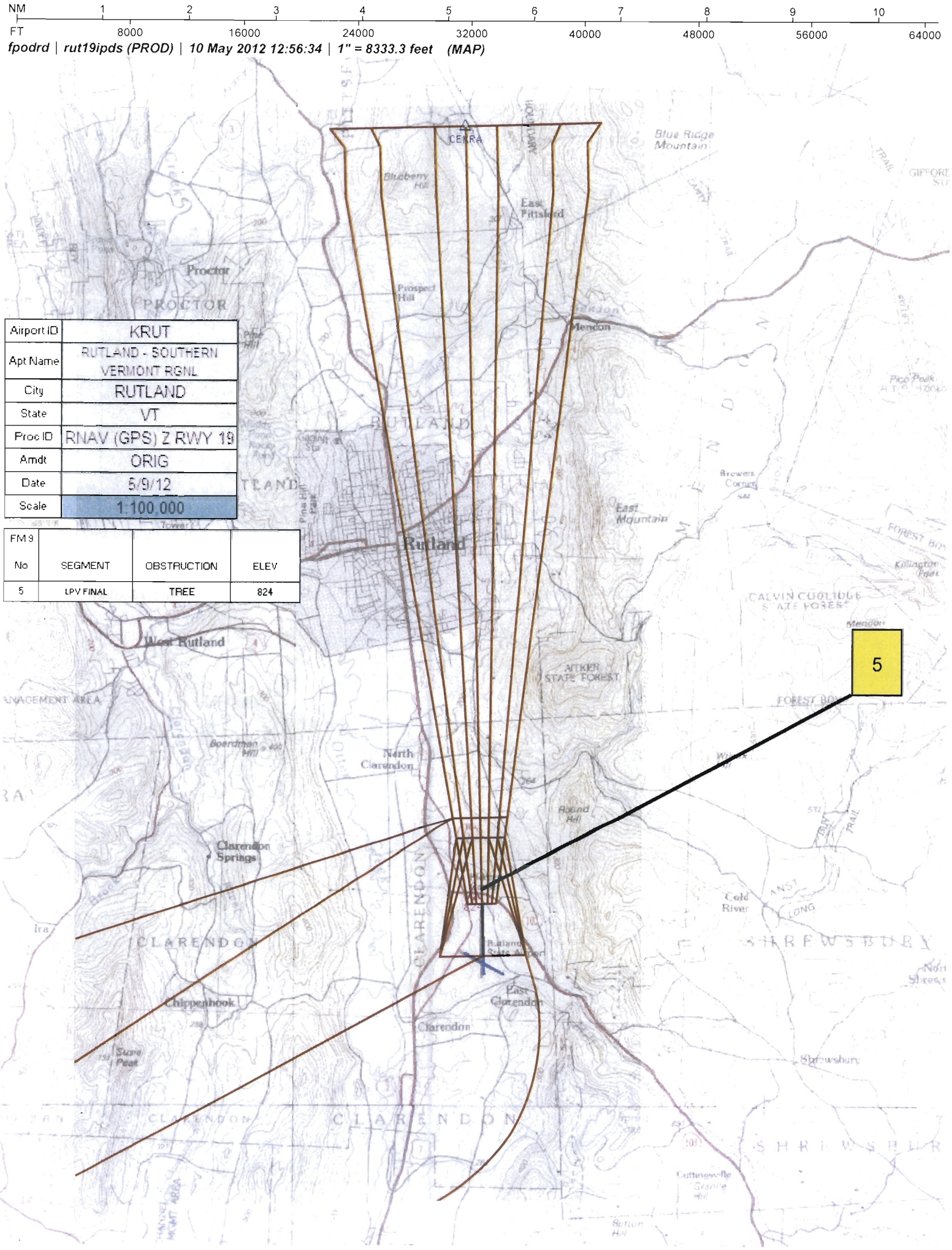
NM 1 2 3 4 5 6 7 8 9 10
FT 8000 16000 24000 32000 40000 48000 56000 64000
fpodrd | rut19ipds (PROD) | 10 May 2012 12:56:34 | 1" = 8333.3 feet (MAP)
CENRA
Blue Ridge Mountain
Blueberry Hill
East Pittsford
Proctor
PROCTOR
Prospect Hill
Mendon
Pico Peak
RUTLAND
Brewers Corners
East Mountain
Rutland
CALVIN COOLIDGE STATE FOREST
West Rutland
AITKEN STATE FOREST
5
Boardman Hill
North Clarendon
Round Hill
Clarendon Springs
Cold River
CLARENDON
Chippenhook
East Clarendon
Clarendon
Shrewsbury
SHREWSBURY
Airport ID KRUT
Apt Name RUTLAND - SOUTHERN VERMONT RGNL
City RUTLAND
State VT
Proc ID RNAV (GPS) Z RWY 19
Amdt ORIG
Date 5/9/12
Scale 1:100,000
FM 9 No | SEGMENT | OBSTRUCTION | ELEV
5 | LPV FINAL | TREE | 824

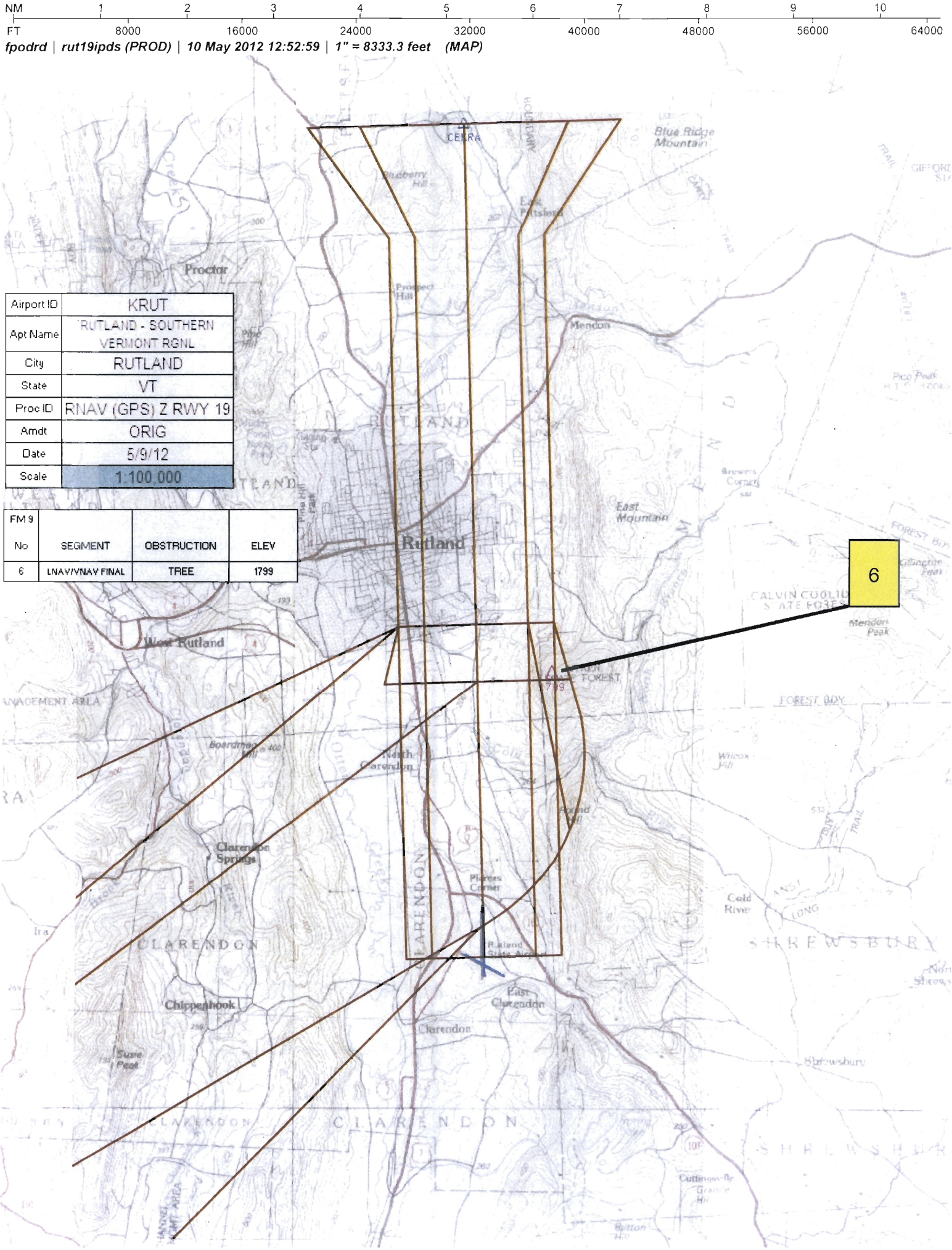
NM 1 2 3 4 5 6 7 8 9 10
FT 8000 16000 24000 32000 40000 48000 56000 64000
fpodrd | rut19ipds (PROD) | 10 May 2012 12:52:59 | 1" = 8333.3 feet (MAP)
Airport ID KRUT
Apt Name RUTLAND - SOUTHERN VERMONT RGNL
City RUTLAND
State VT
Proc ID RNAV (GPS) Z RWY 19
Amdt ORIG
Date 5/9/12
Scale 1:100,000
FM 9 No
SEGMENT
OBSTRUCTION
ELEV
6
LNAV/VNAV FINAL
TREE
1799
6
Rutland
Proctor
West Rutland
Mendon
East Mountain
Blue Ridge Mountain
Clarendon Springs
Chippenhook
Clarendon
East Clarendon
North Clarendon
Cold River
Shrewsbury
CLARENDON
SHREWSBURY
FOREST BDY
Mendon Peak
Wilcox Hill
Pierces Corner
Rutland State Airport
Susie Peak
Cuttingsville

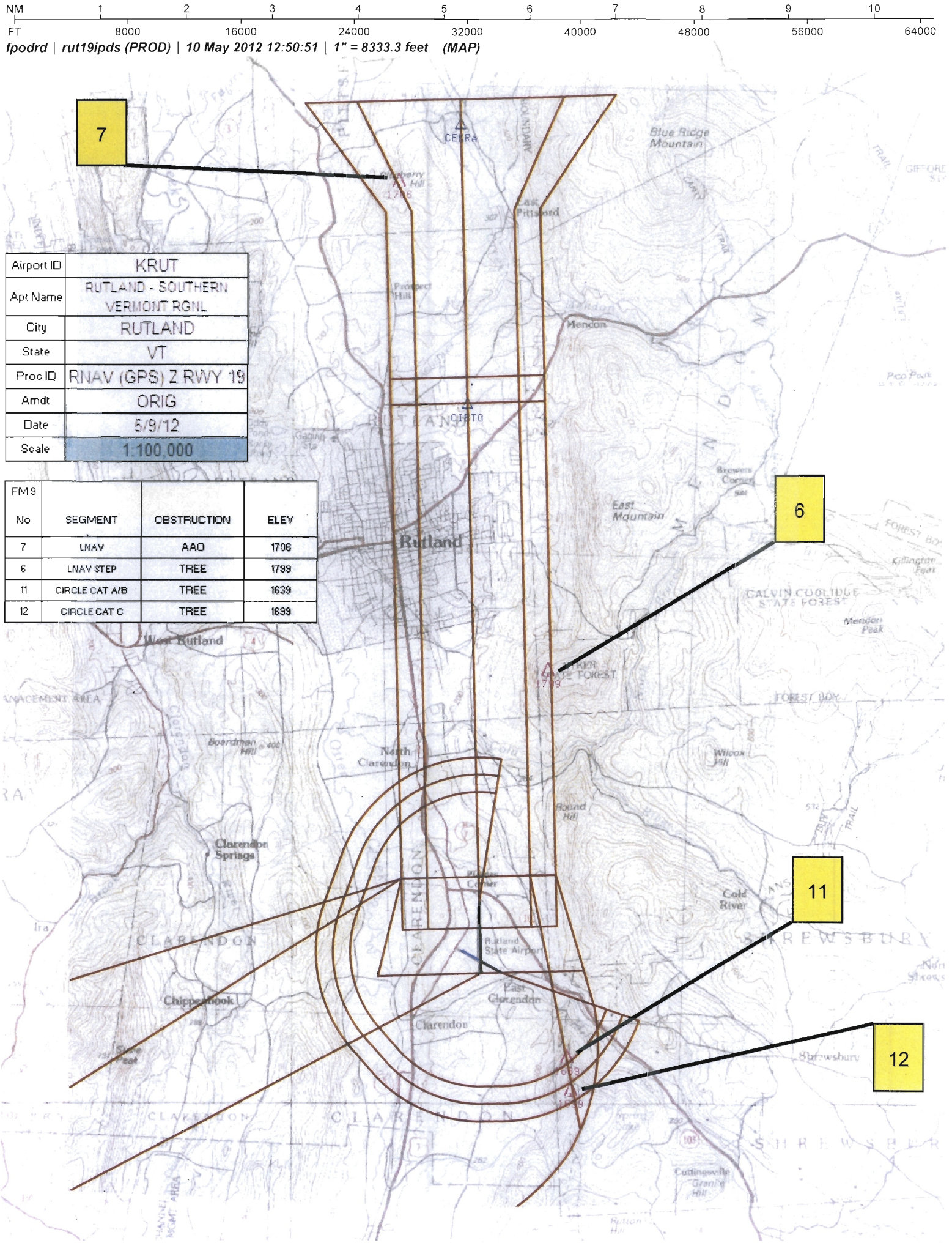

Airport ID	KRUT
Apt Name	RUTLAND - SOUTHERN VERMONT RGNL
City	RUTLAND
State	VT
Proc ID	RNAV (GPS) Z RWY 19
Amdt	ORIG
Date	5/9/12
Scale	1:100,000

FMS No	SEGMENT	OBSTRUCTION	ELEV
7	LNAV	AAO	1706
6	LNAV STEP	TREE	1799
11	CIRCLE CAT A/B	TREE	1639
12	CIRCLE CAT C	TREE	1699