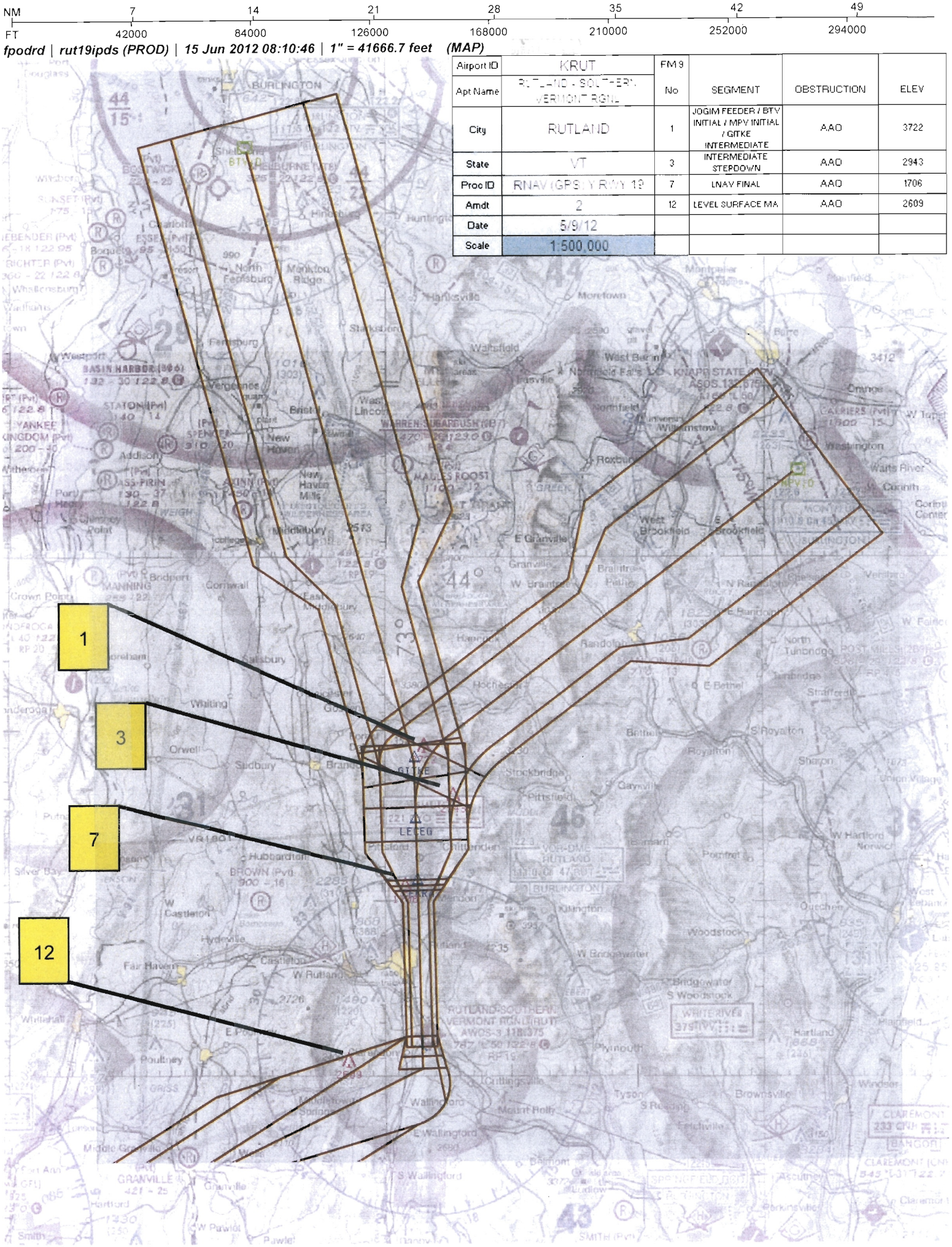

Airport ID	KRUT	FM9			
Apt Name	RUTLAND - SOUTHERN VERMONT RGNL	No	SEGMENT	OBSTRUCTION	ELEV
City	RUTLAND	1	JOGIM FEEDER / BTV INITIAL / MPV INITIAL / GITKE INTERMEDIATE	AAO	3722
State	VT	3	INTERMEDIATE STEPDOWN	AAO	2943
Proc ID	RNAV (GPS) Y RWY 19	7	LNAV FINAL	AAO	1706
Amdt	2	12	LEVEL SURFACE MA	AAO	2609
Date	5/9/12				
Scale	1:500,000				

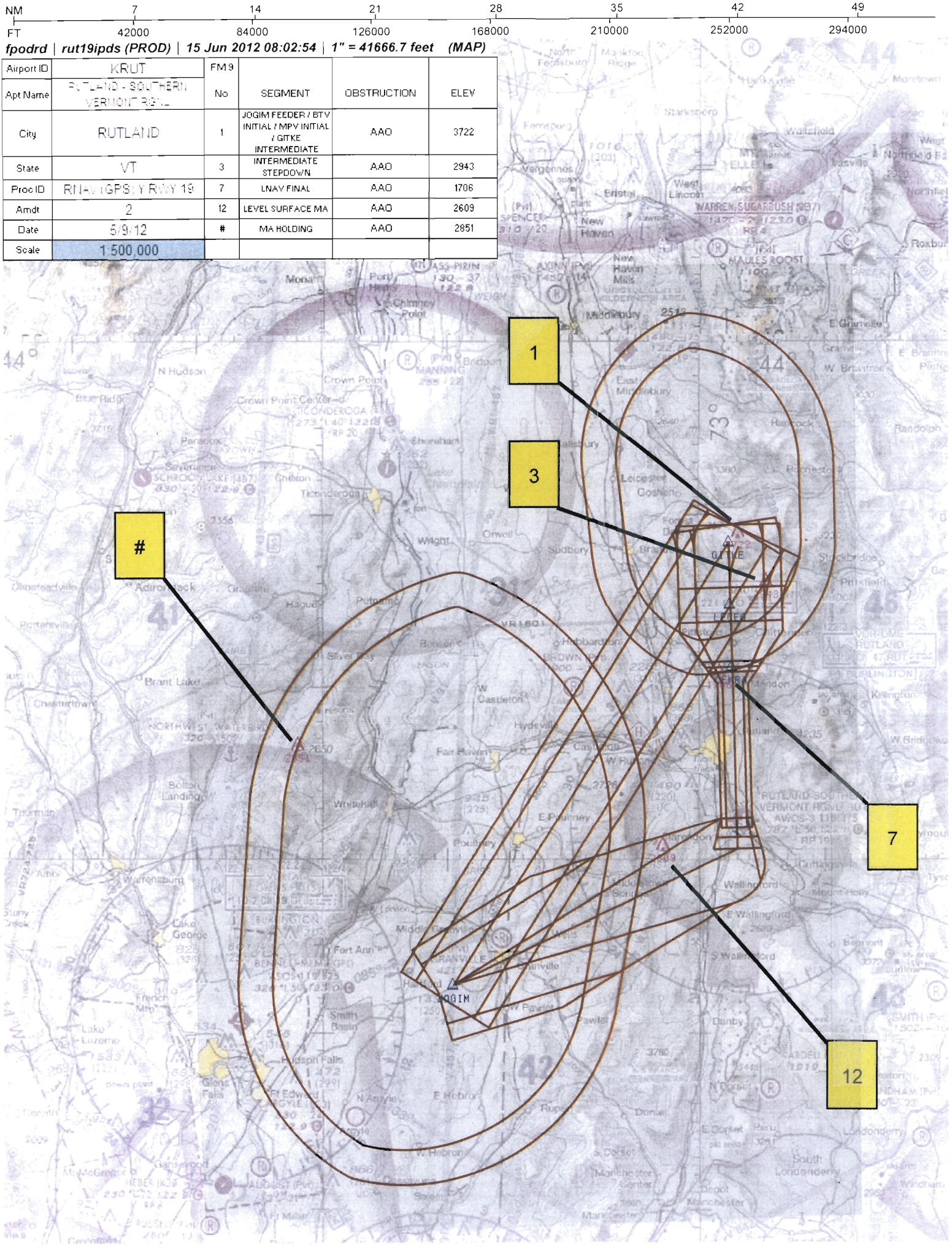
NM 7 14 21 28 35 42 49
FT 42000 84000 126000 168000 210000 252000 294000
fpodrd | rut19ipds (PROD) | 15 Jun 2012 08:02:54 | 1" = 41666.7 feet (MAP)
Airport ID KRUT
Apt Name RUTLAND - SOUTHERN VERMONT RGNL
City RUTLAND
State VT
Proc ID RNAV (GPS) Y RWY 19
Amdt 2
Date 5/9/12
Scale 1:500,000
FM9 No
SEGMENT
OBSTRUCTION
ELEV
1 JOGIM FEEDER / BTV INITIAL / MPV INITIAL / GITKE INTERMEDIATE AAO 3722
3 INTERMEDIATE STEPDOWN AAO 2943
7 LNAV FINAL AAO 1706
12 LEVEL SURFACE MA AAO 2609
MA HOLDING AAO 2851
1
3
#
7
12
JOGIM
GITKE

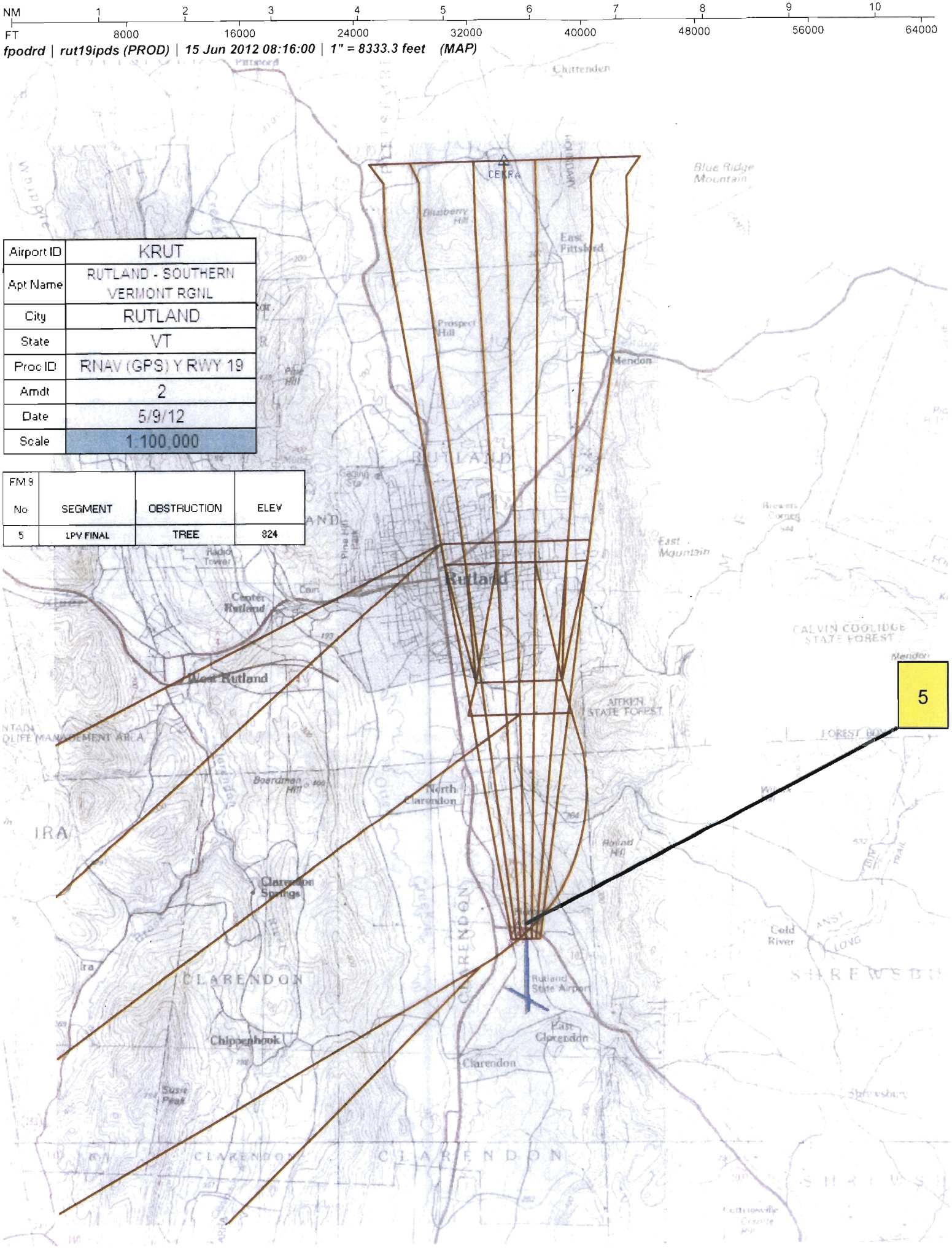

Airport ID	KRUT
Apt Name	RUTLAND - SOUTHERN VERMONT RGNL
City	RUTLAND
State	VT
Proc ID	RNAV (GPS) Y RWY 19
Amdt	2
Date	5/9/12
Scale	1:100,000

FM 9 No	SEGMENT	OBSTRUCTION	ELEV
5	LPV FINAL	TREE	824

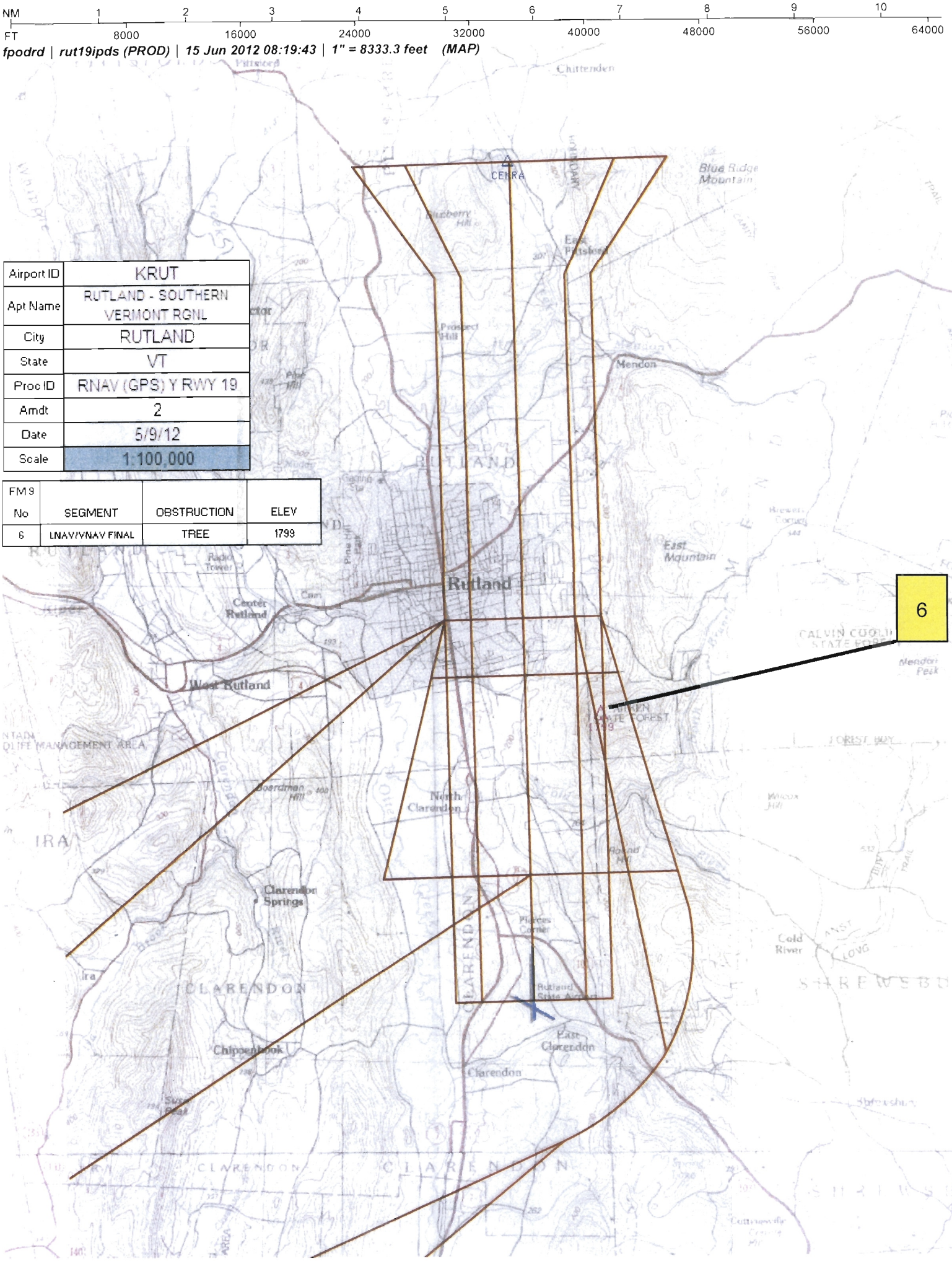

Airport ID	KRUT
Apt Name	RUTLAND - SOUTHERN VERMONT RGNL
City	RUTLAND
State	VT
Proc ID	RNAV (GPS) Y RWY 19
Amdt	2
Date	5/9/12
Scale	1:100,000

FM 9 No	SEGMENT	OBSTRUCTION	ELEV
6	LNAV/VNAV FINAL	TREE	1799

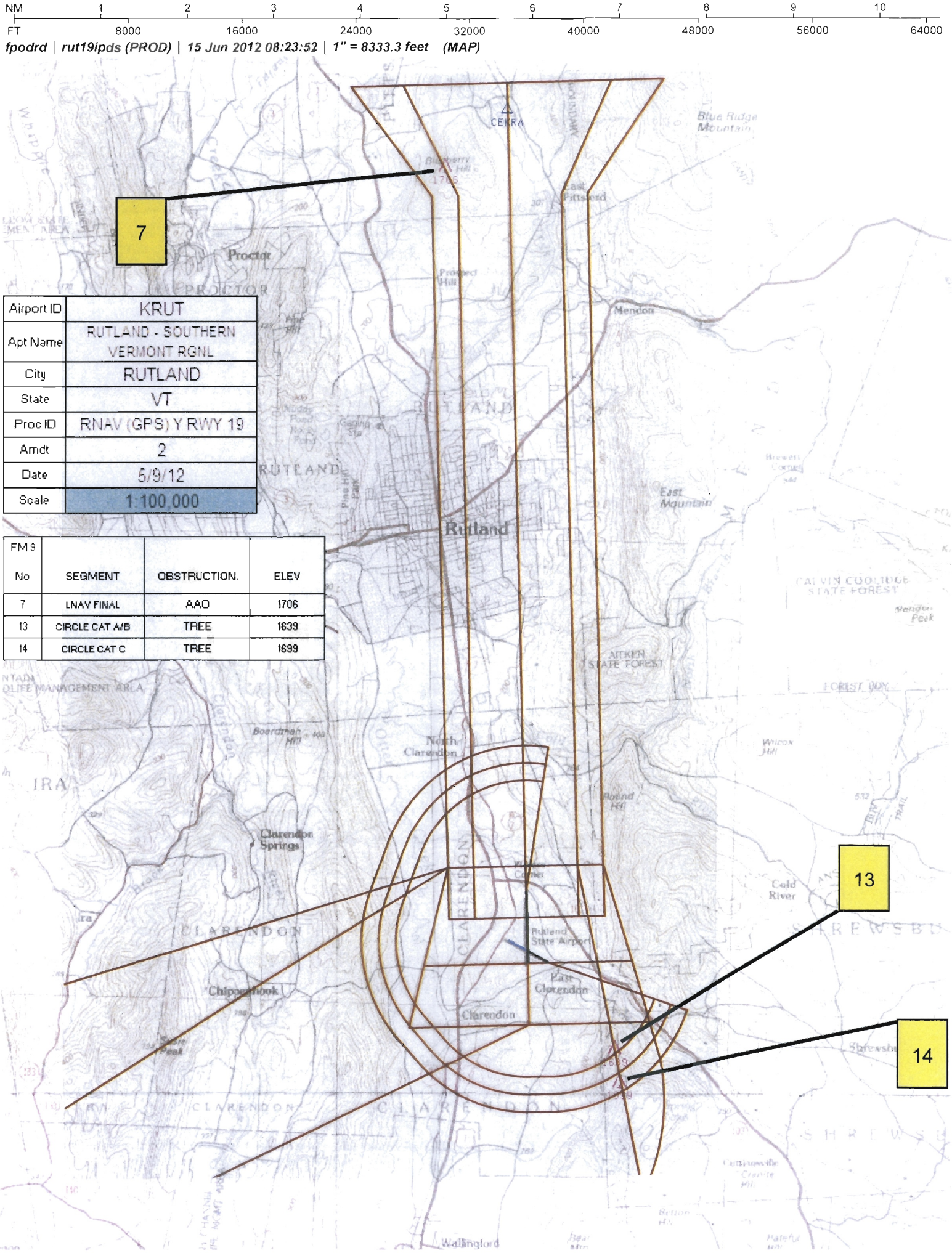

Airport ID	KRUT
Apt Name	RUTLAND - SOUTHERN VERMONT RGNL
City	RUTLAND
State	VT
Proc ID	RNAV (GPS) Y RWY 19
Amdt	2
Date	5/9/12
Scale	1:100,000

FM 9 No	SEGMENT	OBSTRUCTION	ELEV
7	LNAV FINAL	AAO	1706
13	CIRCLE CAT A/B	TREE	1639
14	CIRCLE CAT C	TREE	1699