NM 7 42 49
FT 42000 84000 252000 294000

fpoprg | elm_lpv6 (PROD) | 23 Apr 2012 13:04:48 |

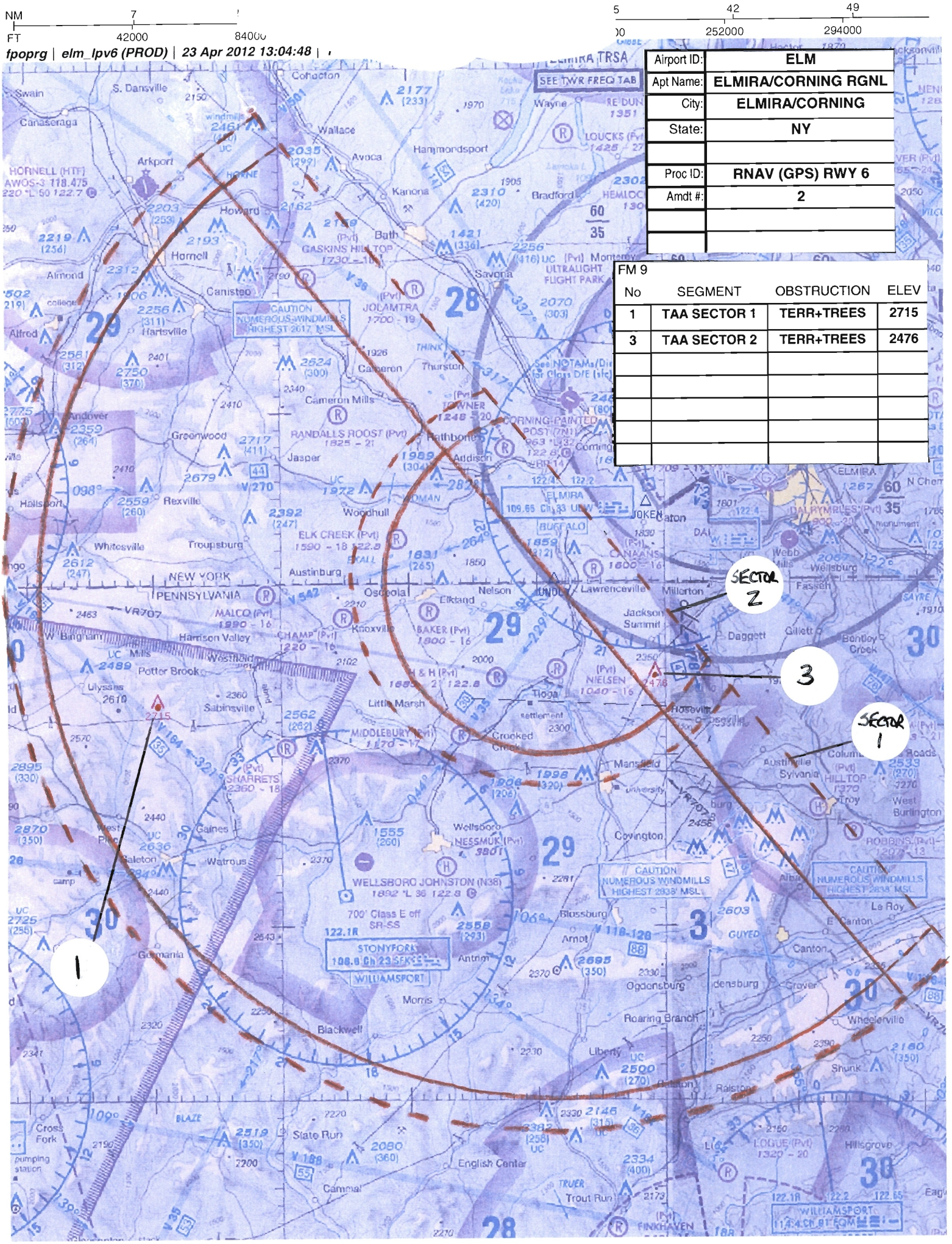

Airport ID:	ELM
Apt Name:	ELMIRA/CORNING RGNL
City:	ELMIRA/CORNING
State:	NY
Proc ID:	RNAV (GPS) RWY 6
Amdt #:	2

FM 9

No	SEGMENT	OBSTRUCTION	ELEV
1	TAA SECTOR 1	TERR+TREES	2715
3	TAA SECTOR 2	TERR+TREES	2476

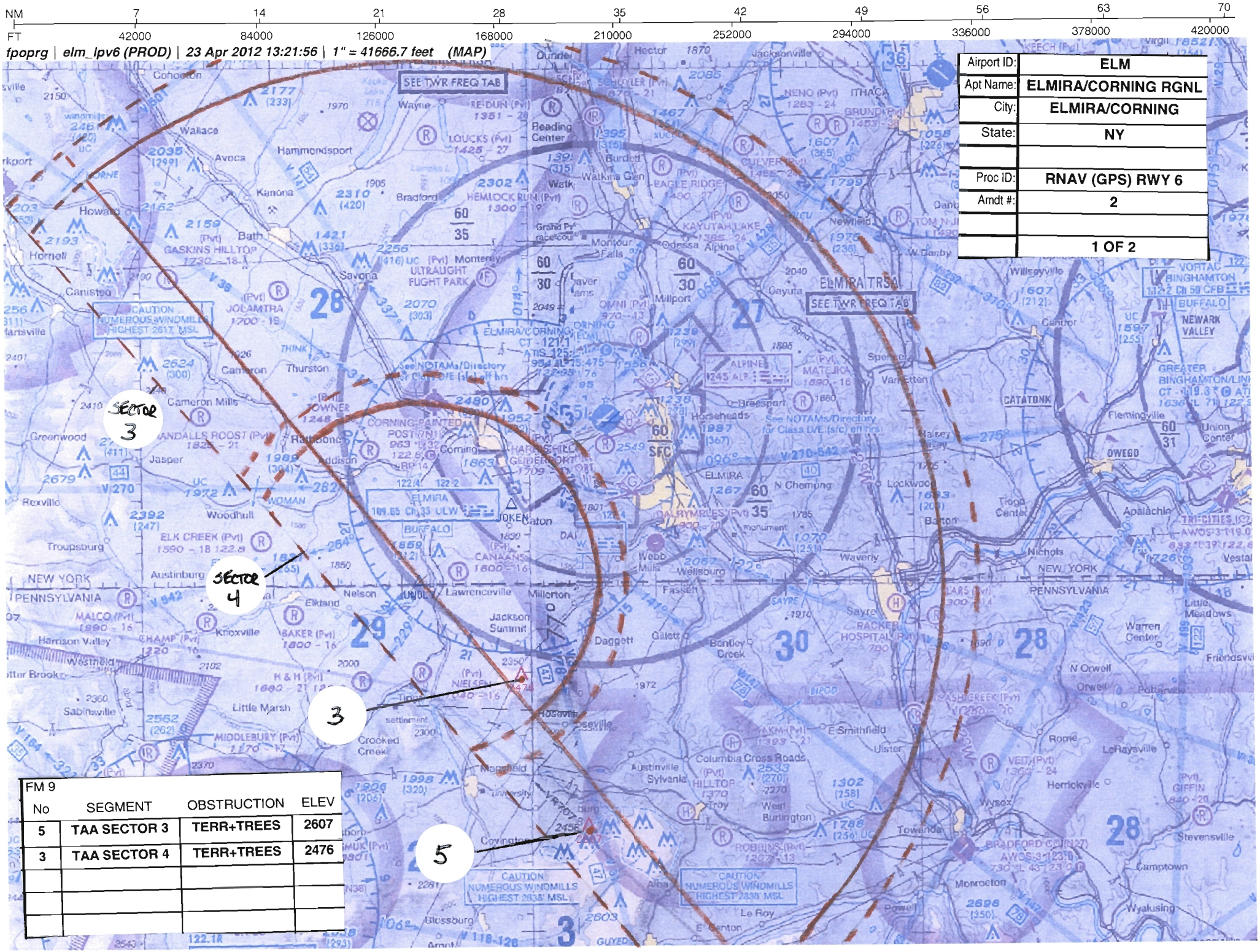

FM 9

No	SEGMENT	OBSTRUCTION	ELEV
5	TAA SECTOR 3	TERR+TREES	2607
3	TAA SECTOR 4	TERR+TREES	2476

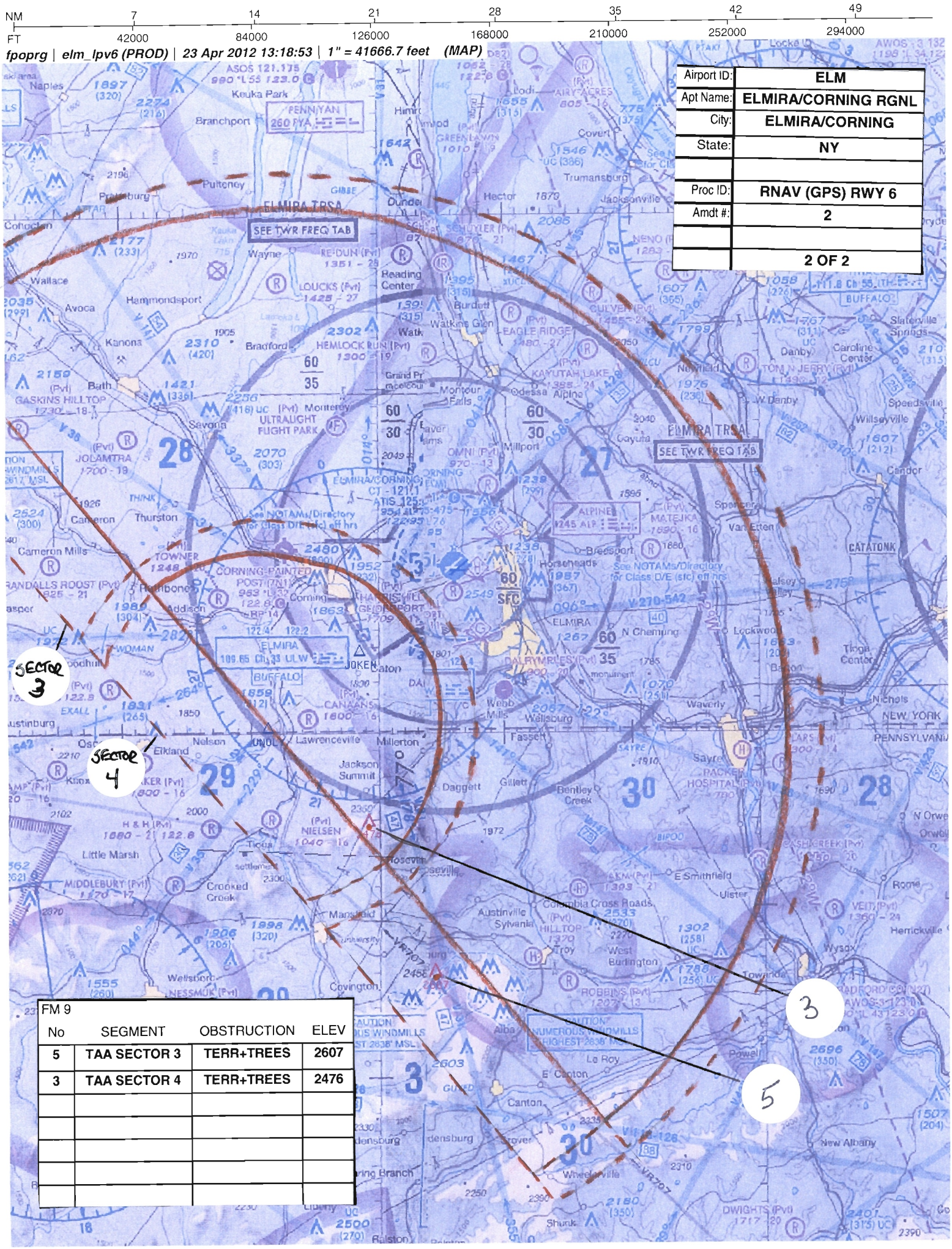
NM 7 14 21 28 35 42 49
FT 42000 84000 126000 168000 210000 252000 294000
fpoprg | elm_lpv6 (PROD) | 23 Apr 2012 13:18:53 | 1" = 41666.7 feet (MAP)
Airport ID: ELM
Apt Name: ELMIRA/CORNING RGNL
City: ELMIRA/CORNING
State: NY
Proc ID: RNAV (GPS) RWY 6
Amdt #: 2
2 OF 2
SECTOR 3
SECTOR 4
3
5
FM 9
No | SEGMENT | OBSTRUCTION | ELEV
5 | TAA SECTOR 3 | TERR+TREES | 2607
3 | TAA SECTOR 4 | TERR+TREES | 2476

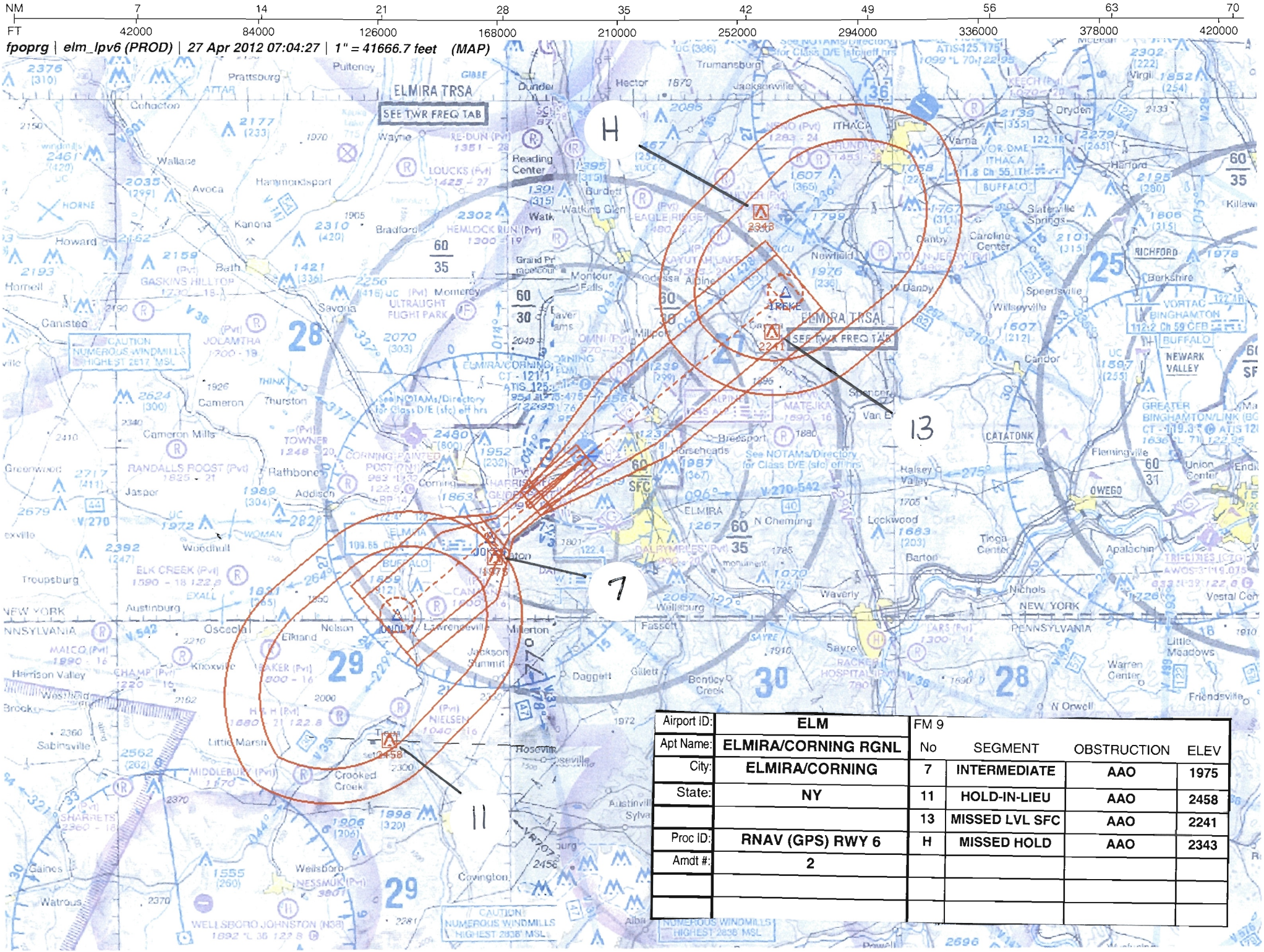

Airport ID:	ELM
Apt Name:	ELMIRA/CORNING RGNL
City:	ELMIRA/CORNING
State:	NY
Proc ID:	RNAV (GPS) RWY 6
Amdt #:	2

FM 9

No	SEGMENT	OBSTRUCTION	ELEV
7	INTERMEDIATE	AAO	1975
11	HOLD-IN-LIEU	AAO	2458
13	MISSED LVL SFC	AAO	2241
H	MISSED HOLD	AAO	2343

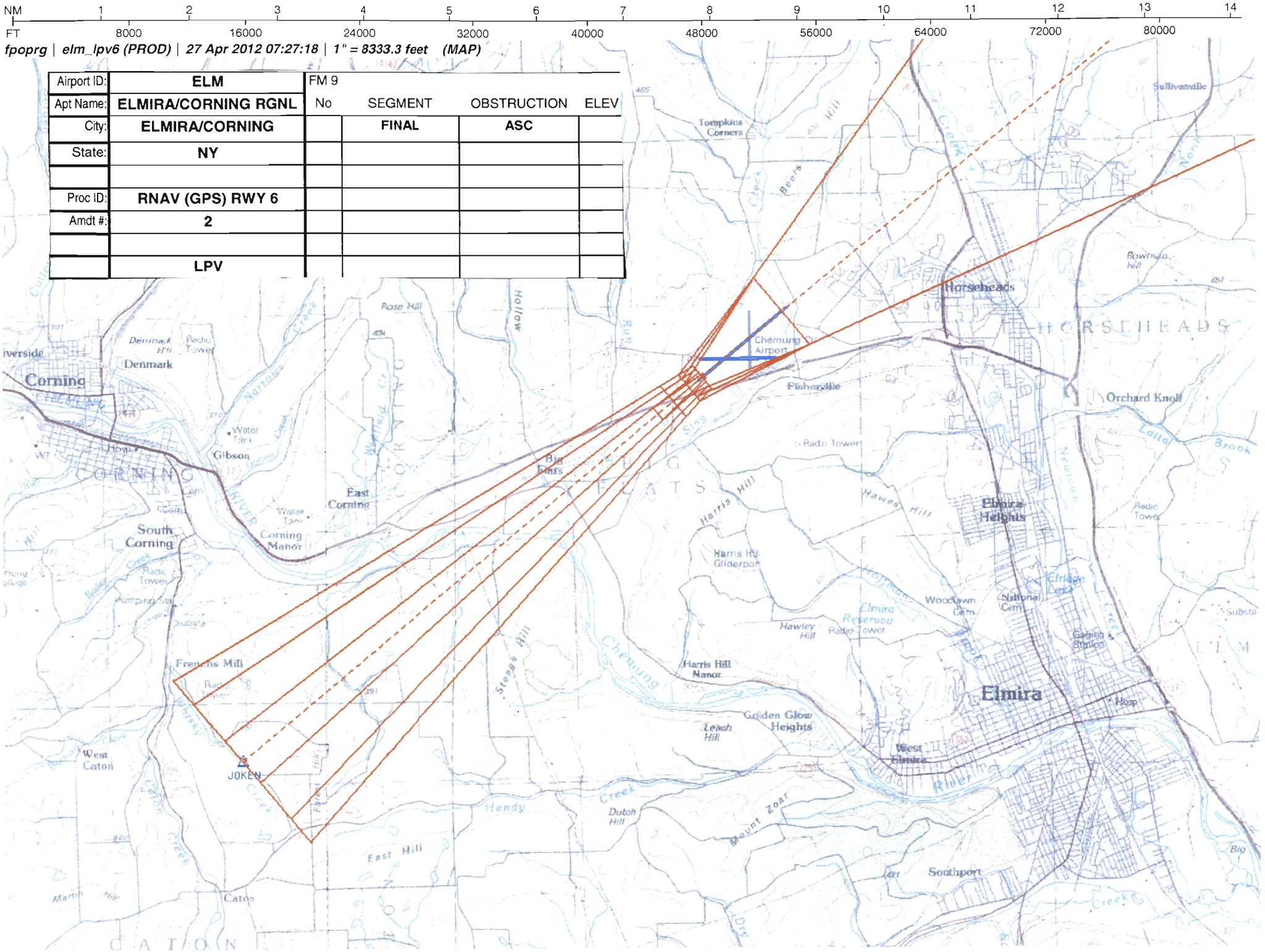

Airport ID:	ELM	FM 9			
Apt Name:	ELMIRA/CORNING RGNL	No	SEGMENT	OBSTRUCTION	ELEV
City:	ELMIRA/CORNING		FINAL	ASC	
State:	NY				
Proc ID:	RNAV (GPS) RWY 6				
Amdt #:	2				
	LPV				

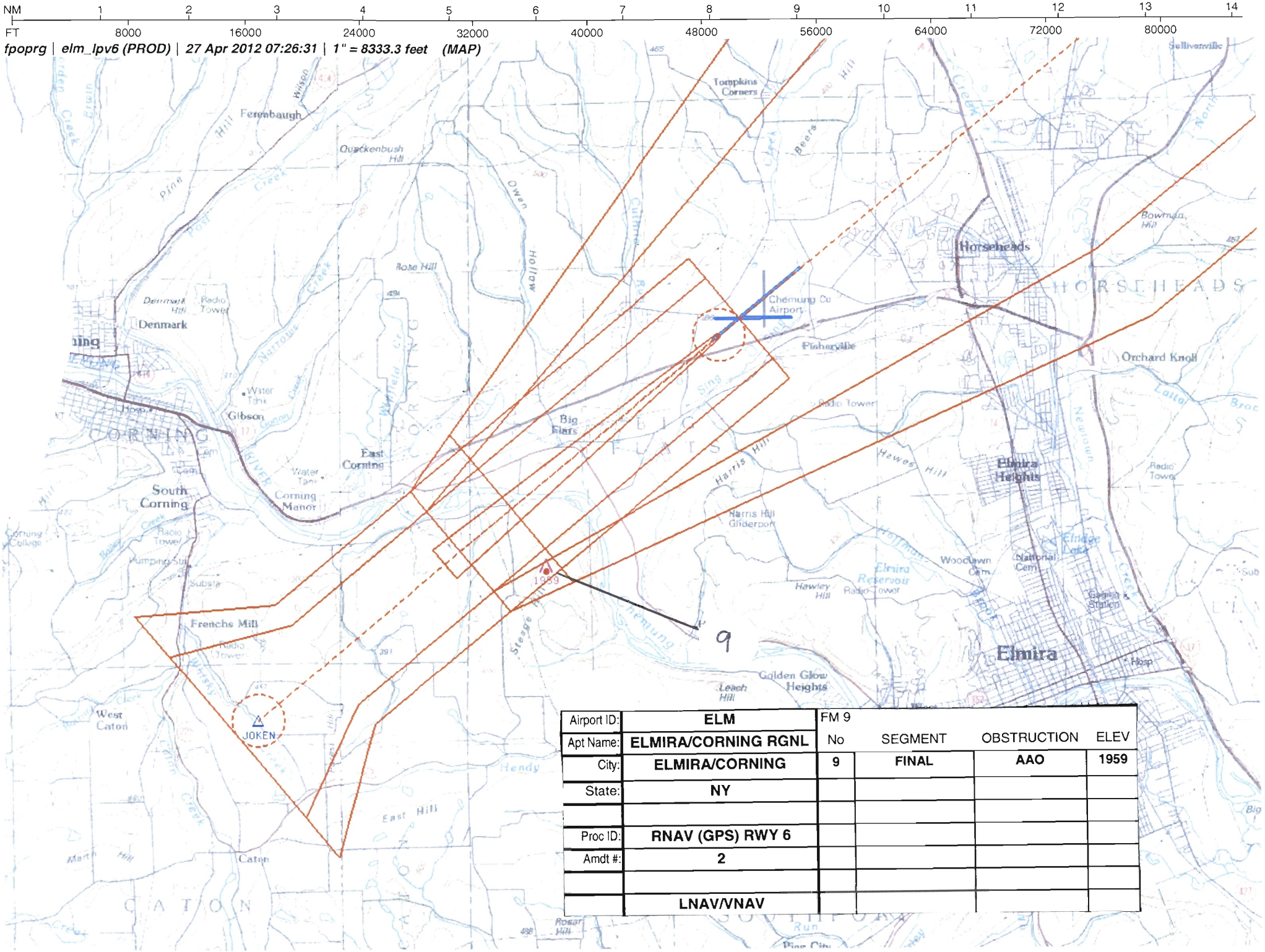

Airport ID:	ELM	FM 9			
Apt Name:	ELMIRA/CORNING RGNL	No	SEGMENT	OBSTRUCTION	ELEV
City:	ELMIRA/CORNING	9	FINAL	AAO	1959
State:	NY				
Proc ID:	RNAV (GPS) RWY 6				
Amdt #:	2				
	LNAV/VNAV				

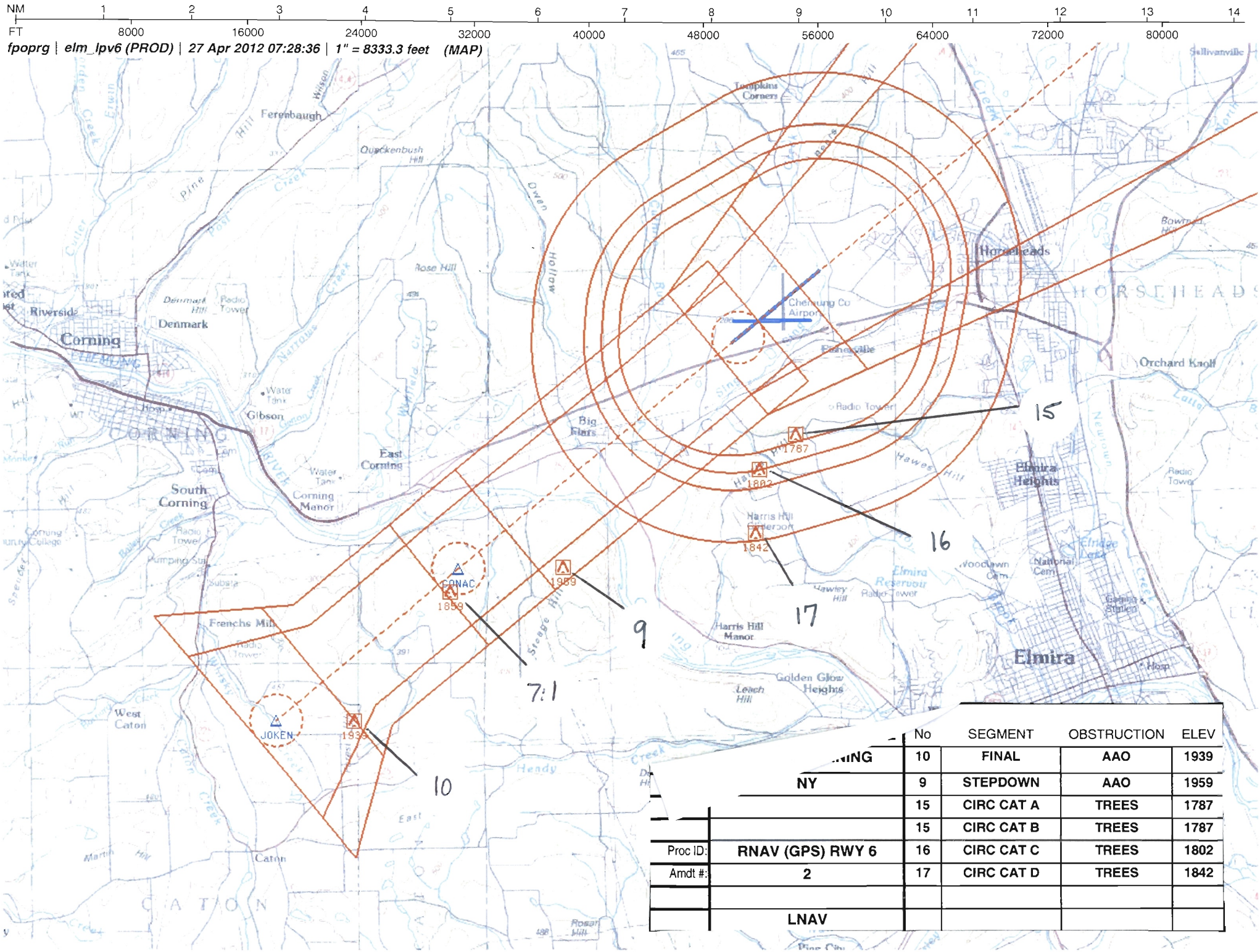

		No	SEGMENT	OBSTRUCTION	ELEV
	...NG	10	FINAL	AAO	1939
	NY	9	STEPDOWN	AAO	1959
		15	CIRC CAT A	TREES	1787
		15	CIRC CAT B	TREES	1787
Proc ID:	RNAV (GPS) RWY 6	16	CIRC CAT C	TREES	1802
Amdt #:	2	17	CIRC CAT D	TREES	1842
	LNAV				