WAAS CH 61129 W16A	APP CRS 162°	Rwy ldg 9010 THRE 563 Apt Elev 606

RNAV (GPS) Z RWY 16R

EVERETT/SNOHOMISH COUNTY (PAINE FIELD) (PAE)

For uncompensated Baro-VNAV systems, LNAV/VNAV NA below -16°C (4°F) or above 40°C (104°F). DME/DEM RNP-0.3 NA. Baro-VNAV and VDP NA when using Seattle-Tacoma Intl altimeter setting. When using Seattle-Tacoma Intl altimeter setting; for inop MALSR, increase LPV all Cats visibility to RVR 4500. When local altimeter setting not received use Seattle-Tacoma Intl altimeter setting and increase all DA 88 feet and all MDA 100 feet; increase LNAV/VNAV all Cats to RVR 6000 and LNAV Cat C and D and Circling Cat C visibility to 1¾ miles.

MALSR

MISSED APPROACH: Climb to 1100 then climbing right turn to 3000 direct AMEKE and hold.

ATIS	SEATTLE APP CON	PAINE TOWER* (E of Rwy 16L-34R)	(W of Rwy 16R-34L)	GND CON	CLNC DEL	UNICOM
128.65	128.5 306.9	120.2 256.7	132.95 (CTAF) 256.7	121.8 339.8	126.75	122.95

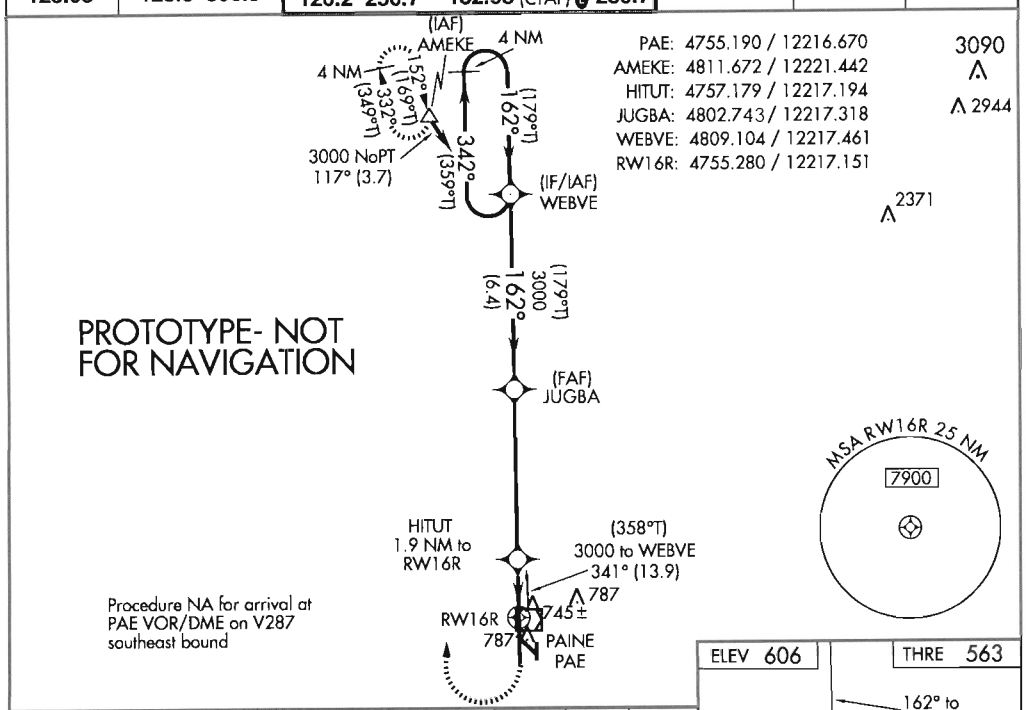

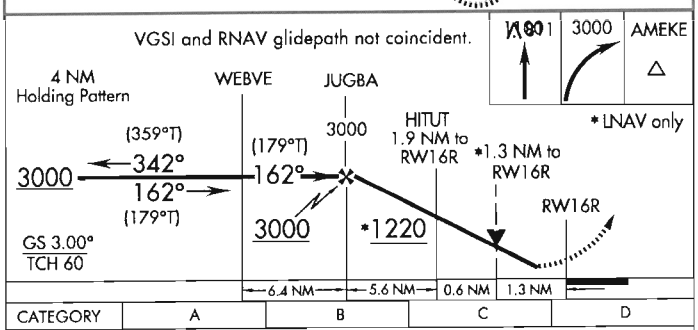

CATEGORY	A	B	C	D
LPV DA	763/24 200 (200-½)			
LNAV/VNAV DA	956/40 393 (400-¾)			
LNAV MDA	1060/24 497 (500-½)		1060/50 497 (500-1)	
CIRCLING	1100-1 494 (500-1)		1100-1½ 494 (500-1½)	1160-2 554 (600-2)

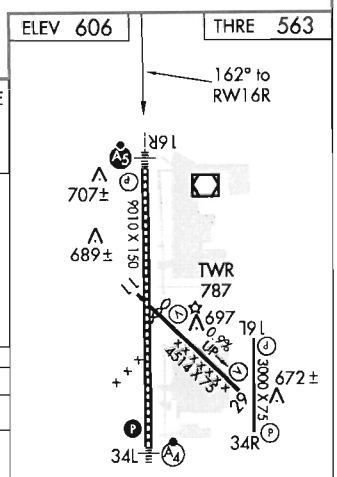

AUTOMATED AL-142 RNAV (GPS) Z RWY 16R

NW-1
2/27/12
COMPILER: RM
REVIEWER:
DBL CHKR:
EFF DATE: FIG