NM 7 14 21 28 35 42 49

FT 42000 84000 126000 168000 210000 252000 294000

fpojrl | kpaei16z (PROD) | 16 Feb 2012 09:16:22 | 1" = 41666.7 feet (MAP)

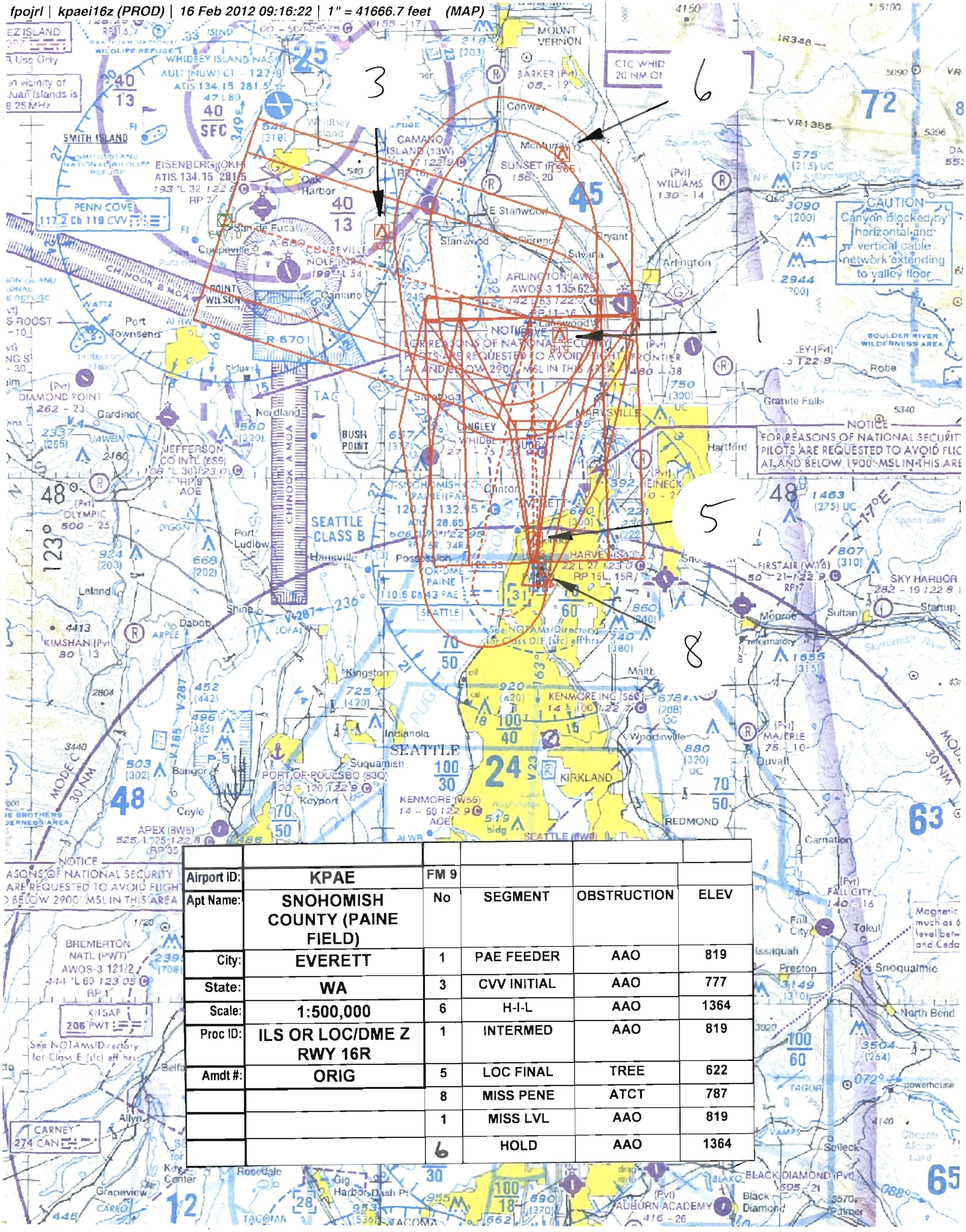

		No	SEGMENT	OBSTRUCTION	ELEV
Airport ID:	KPAE	FM 9			
Apt Name:	SNOHOMISH COUNTY (PAINE FIELD)				
City:	EVERETT	1	PAE FEEDER	AAO	819
State:	WA	3	CVV INITIAL	AAO	777
Scale:	1:500,000	6	H-I-L	AAO	1364
Proc ID:	ILS OR LOC/DME Z RWY 16R	1	INTERMED	AAO	819
Amdt #:	ORIG	5	LOC FINAL	TREE	622
		8	MISS PENE	ATCT	787
		1	MISS LVL	AAO	819
		6	HOLD	AAO	1364

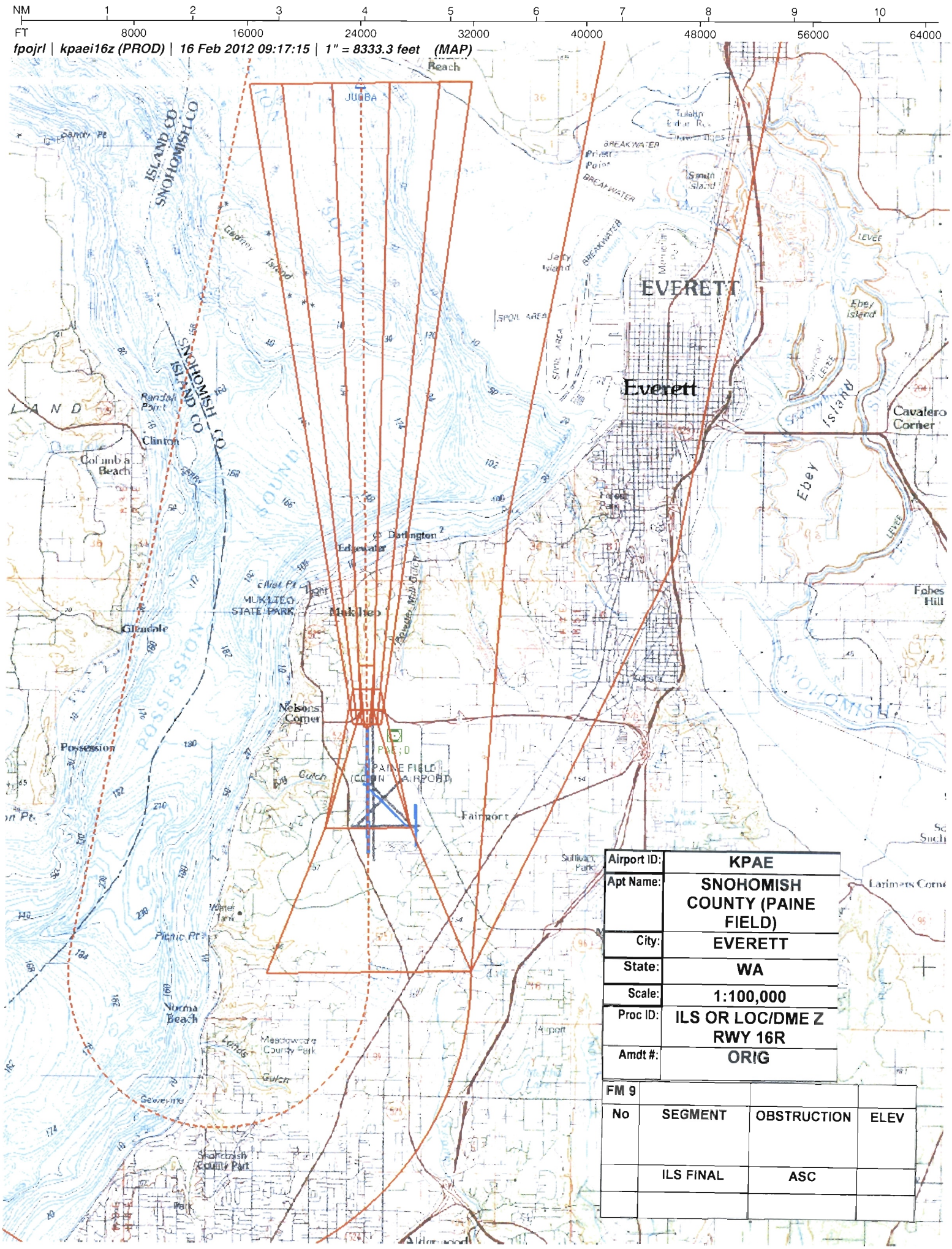
NM 1 2 3 4 5 6 7 8 9 10
FT 8000 16000 24000 32000 40000 48000 56000 64000
fpojrl | kpaei16z (PROD) | 16 Feb 2012 09:17:15 | 1" = 8333.3 feet (MAP)
EVERETT
Everett
Ebey Island
Cavalero Corner
Fobes Hill
Larimers Corner
Clinton
Columbia Beach
Glendale
Possession
Norma Beach
Mukilteo
Edgewater
Darlington
Nelsons Corner
PAINE FIELD (COUNTY AIRPORT)
Fairmont
Meadowcrest County Park
Snohomish County Park
Sullivan Park
Jetty Island
Smith Island
Tulalip Indian Res
Gedney Island
Randall Point
Picnic Pt
Sewerline
Airport
Airport ID: KPAE
Apt Name: SNOHOMISH COUNTY (PAINE FIELD)
City: EVERETT
State: WA
Scale: 1:100,000
Proc ID: ILS OR LOC/DME Z RWY 16R
Amdt #: ORIG
FM 9
No
SEGMENT
OBSTRUCTION
ELEV
ILS FINAL
ASC

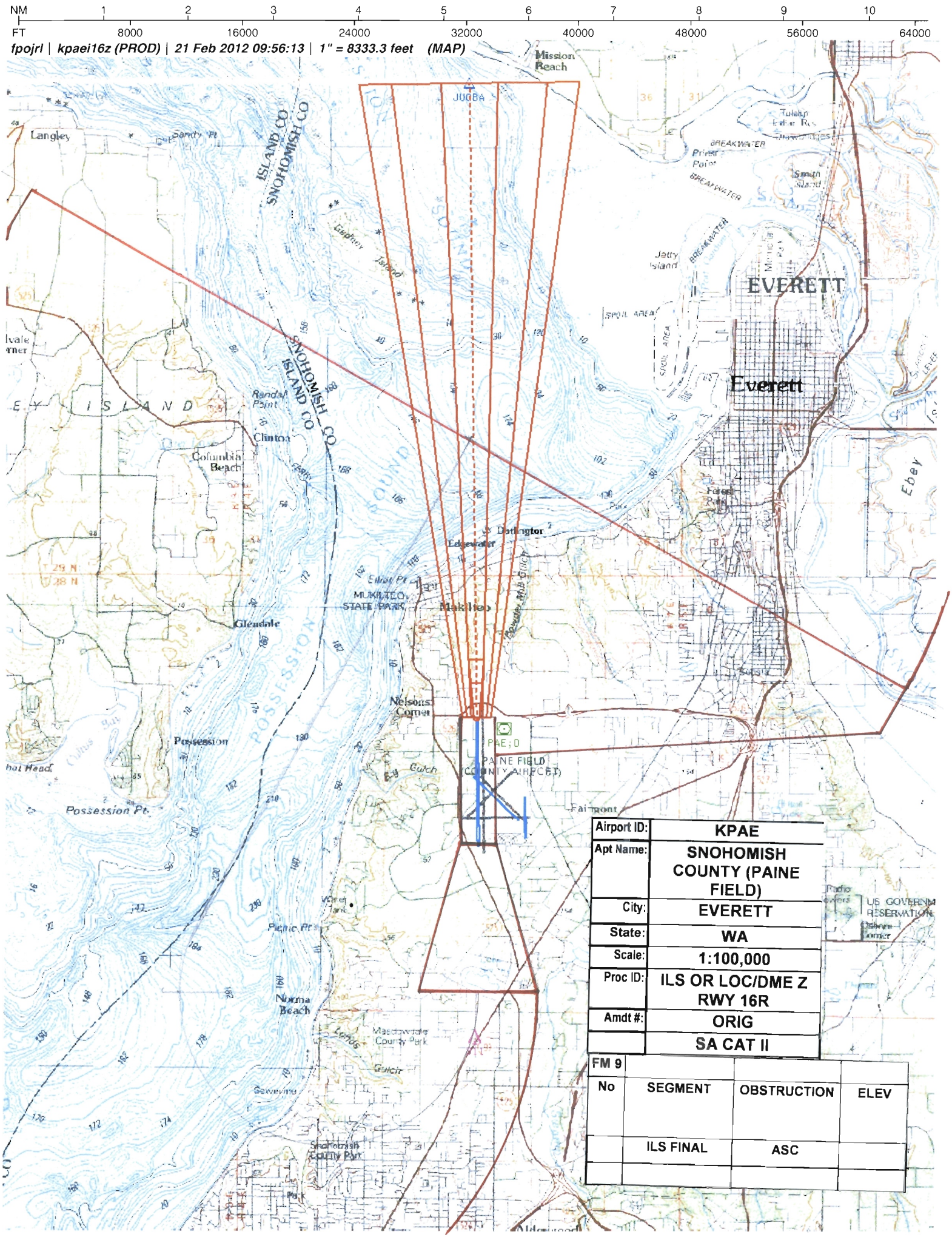
NM 1 2 3 4 5 6 7 8 9 10
FT 8000 16000 24000 32000 40000 48000 56000 64000
fpojrl | kpaei16z (PROD) | 21 Feb 2012 09:56:13 | 1" = 8333.3 feet (MAP)
JUGBA
EVERETT
Everett
PAE; D
PAINE FIELD (COUNTY AIRPORT)
Airport ID: KPAE
Apt Name: SNOHOMISH COUNTY (PAINE FIELD)
City: EVERETT
State: WA
Scale: 1:100,000
Proc ID: ILS OR LOC/DME Z RWY 16R
Amdt #: ORIG
SA CAT II
FM 9
No SEGMENT OBSTRUCTION ELEV
ILS FINAL ASC

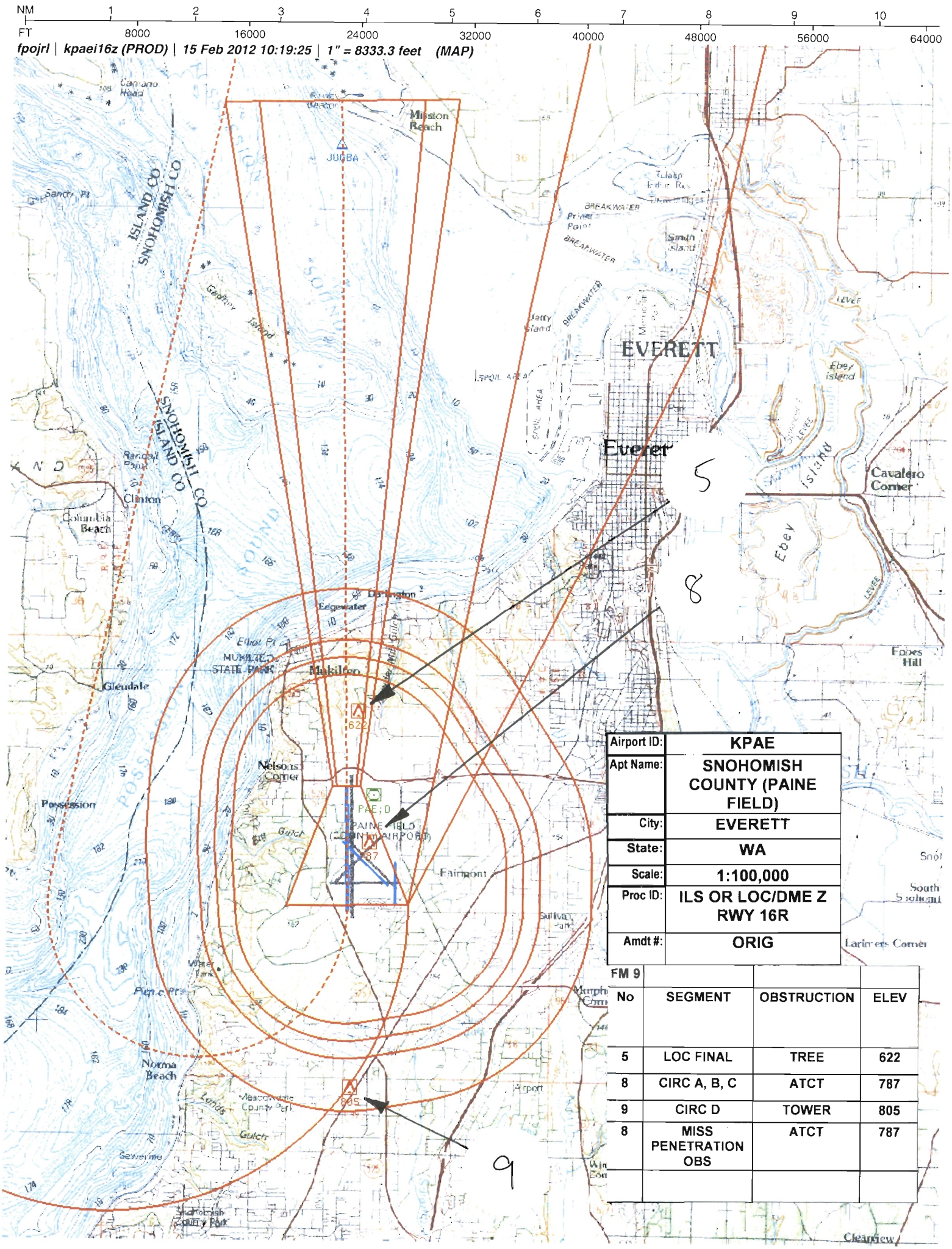

Airport ID:	KPAE
Apt Name:	SNOHOMISH COUNTY (PAINE FIELD)
City:	EVERETT
State:	WA
Scale:	1:100,000
Proc ID:	ILS OR LOC/DME Z RWY 16R
Amdt #:	ORIG

FM 9

No	SEGMENT	OBSTRUCTION	ELEV
5	LOC FINAL	TREE	622
8	CIRC A, B, C	ATCT	787
9	CIRC D	TOWER	805
8	MISS PENETRATION OBS	ATCT	787