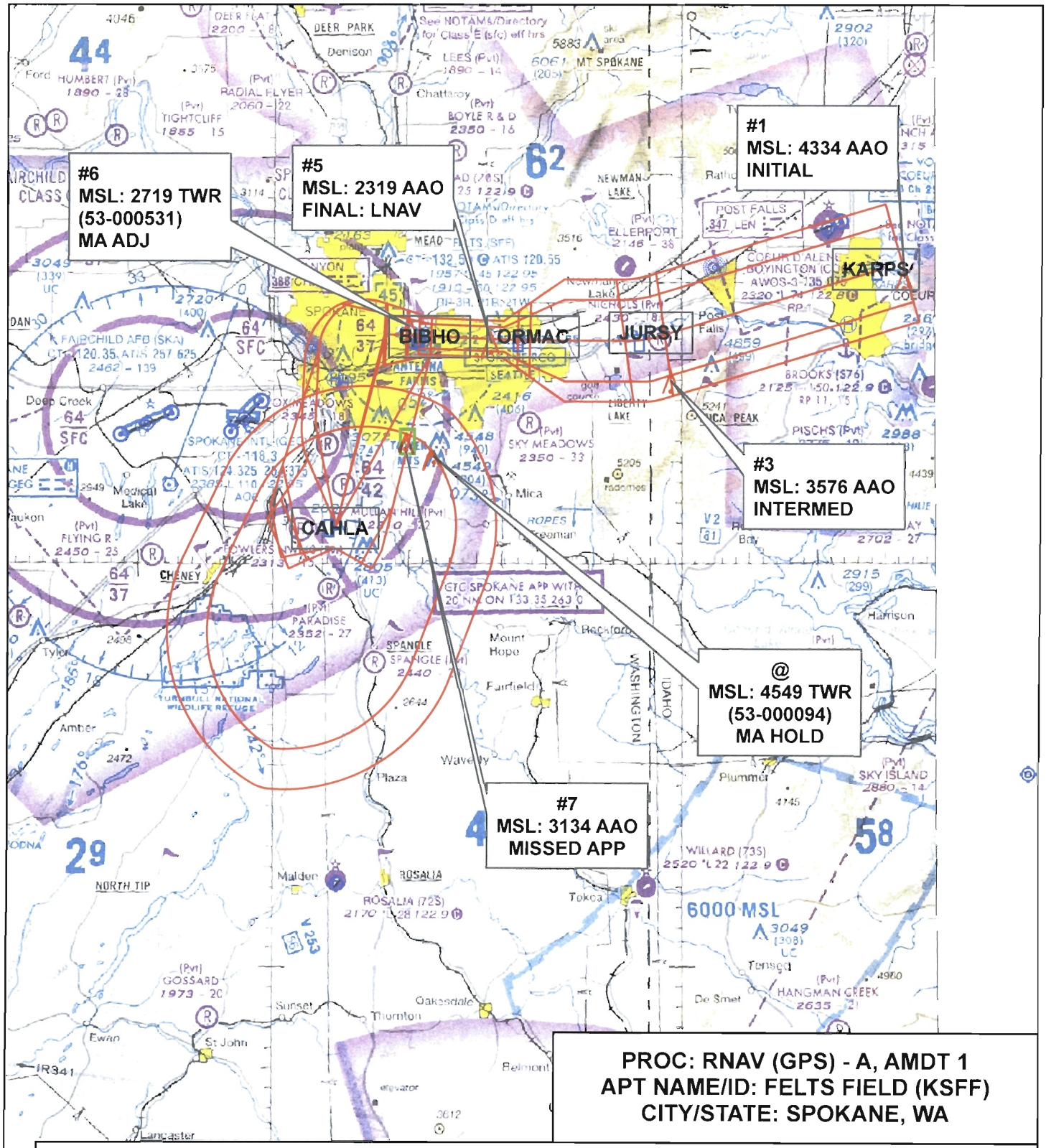

RNAV (GPS)-A Flight Inspection Map

User ID: TCyrus
User Name: Theron CTR Cyrus
Organization: FAA
Proc. Name: RNAV (GPS)-A
Last Modified Date: 09:33:13 26-Nov-2012

Date/Time: 10:21:21 26-Nov-2012
Projection: Transverse Mercator
Scale: 1 = 500,000

0 7,000 14,000 21,000
Meters

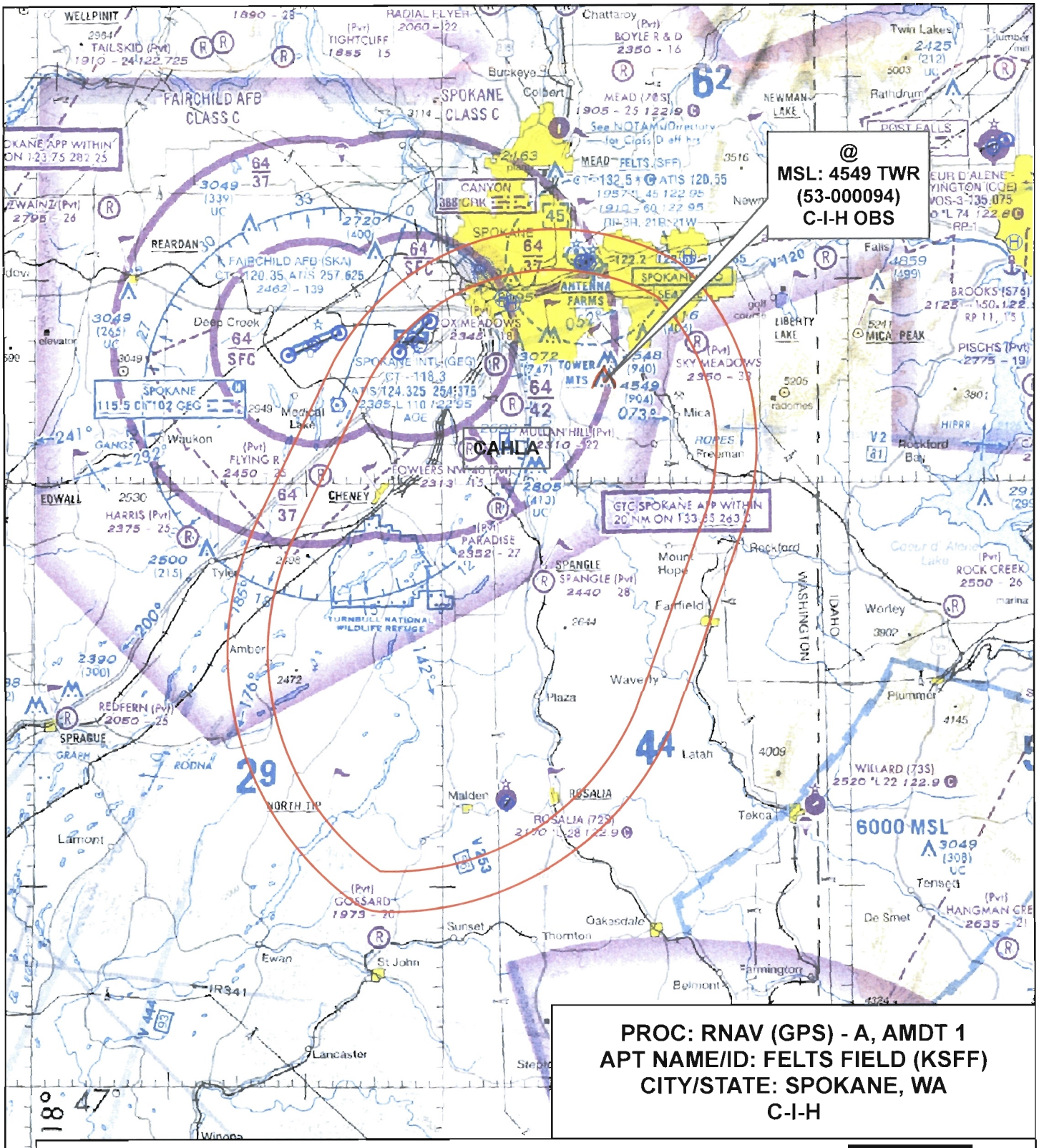

RNAV (GPS)-A Flight Inspection Map

User ID: TCyrus
User Name: Theron CTR Cyrus
Organization: FAA
Proc. Name: RNAV (GPS)-A
Last Modified Date: 12:40:43 26-Nov-2012

Date/Time: 13:24:28 26-Nov-2012
Projection: Transverse Mercator
Scale: 1 = 500,000

0 7,000 14,000 21,000
Meters

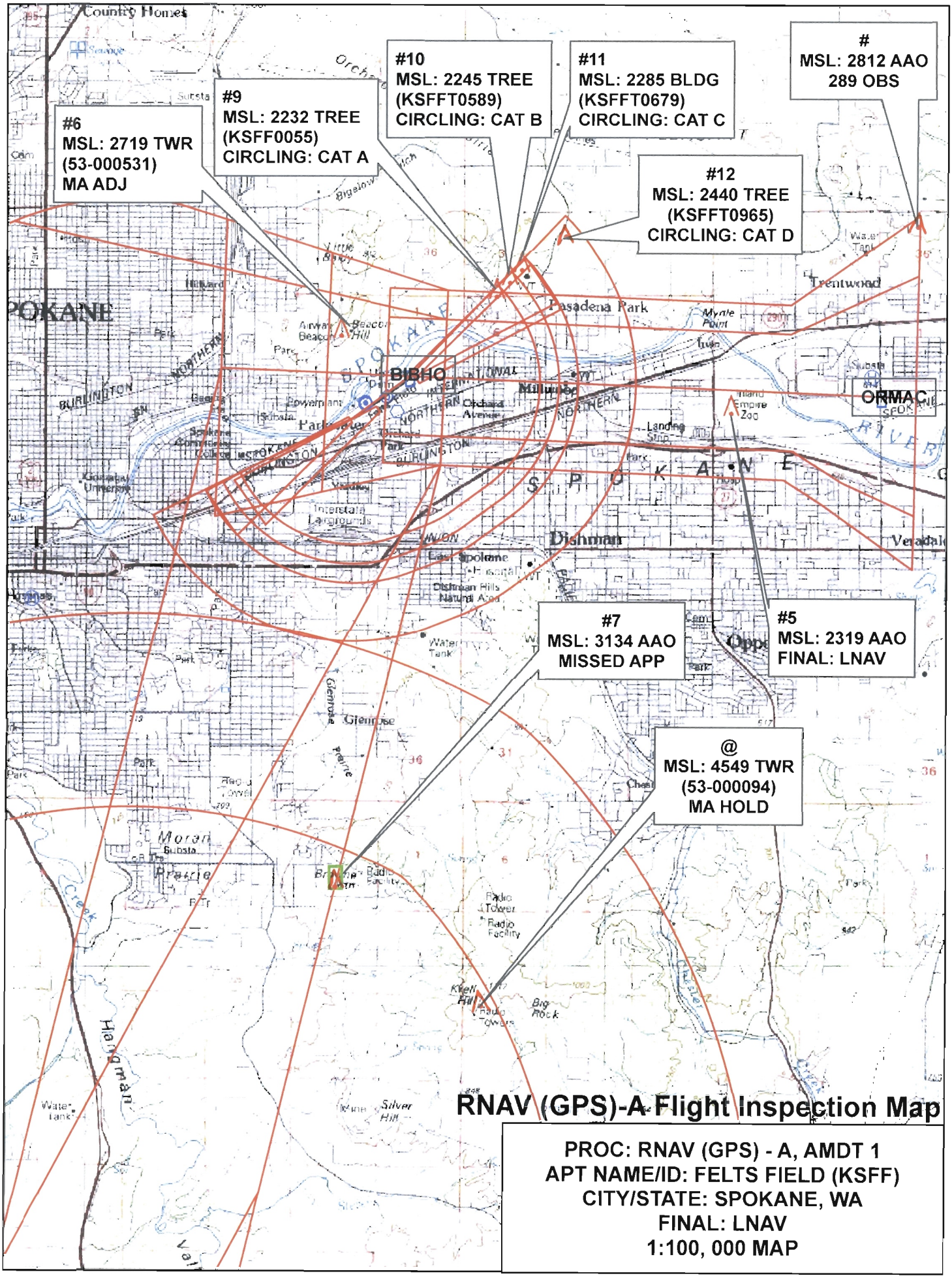

RNAV (GPS)-A Flight Inspection Map

PROC: RNAV (GPS) - A, AMDT 1
APT NAME/ID: FELTS FIELD (KSFF)
CITY/STATE: SPOKANE, WA
FINAL: LNAV
1:100, 000 MAP