Flight Procedure Tracking Form	Action: FLIGHT CHECK	Task Type: DP	Date Open: 12/03/2009	Task #: 2009120221002024001	Request #: 20091202210020
Procedure: DP POCAHONTAS AR KM70 ORIG		Airport ID: KM70	Airport: POCAHONTAS MUNI		Reimbursable #:
City: POCAHONTAS	ST: AR	GPS #:		Estimated Chart Date: 11/15/2012	FICO #:
Fac ID:	Fac. Type: Proc-T	Specialist: DONALD LANIER			

P3

Procedure Review

	Rec'd	Rel'd	Full Name	Comments
Lead:	05/14/2012	08/07/2012	JILL OLSON	
QA:	08/07/2012	08/07/2012	STEVEN SZUKALA	
Liaison:	08/07/2012		K. Spurlin	P3

Procedure Comments: NON-ENROUTE **Remark Type:** INFORMATION PKG 1 of 1

POCAHONTAS, AR POCAHONTAS MUNI (KM70) TAKEOFF ODP, ORIG ENROUTE-NO FC BY 10/2/12 PUB 11/15/12

ATTACHED FORM: 8260-15A

CONTACT: JILL OLSON (LEAD)/STEVE BARNETT, AJV-353, 405.954.0414/9307.

NM 7 14 21 28 35 42 49

FT 42000 84000 126000 168000 210000 252000 294000

fpodhl | m70_dep18 (PROD) | 11 Jul 2012 12:58:53 | 1" = 41666.7 feet (MAP)

Airport ID:	KM70
Apt Name:	POCAHONTAS MUNI
City:	POCAHONTAS
State:	AR
Proc ID:	DEPARTURE
Amdt #:	ORIG
Date:	7/13/12
Scale:	1:500,000

No	SEGMENT	OBSTRUCTION	ELEV
	RWY 18 DIVERSE A/B	ASC	

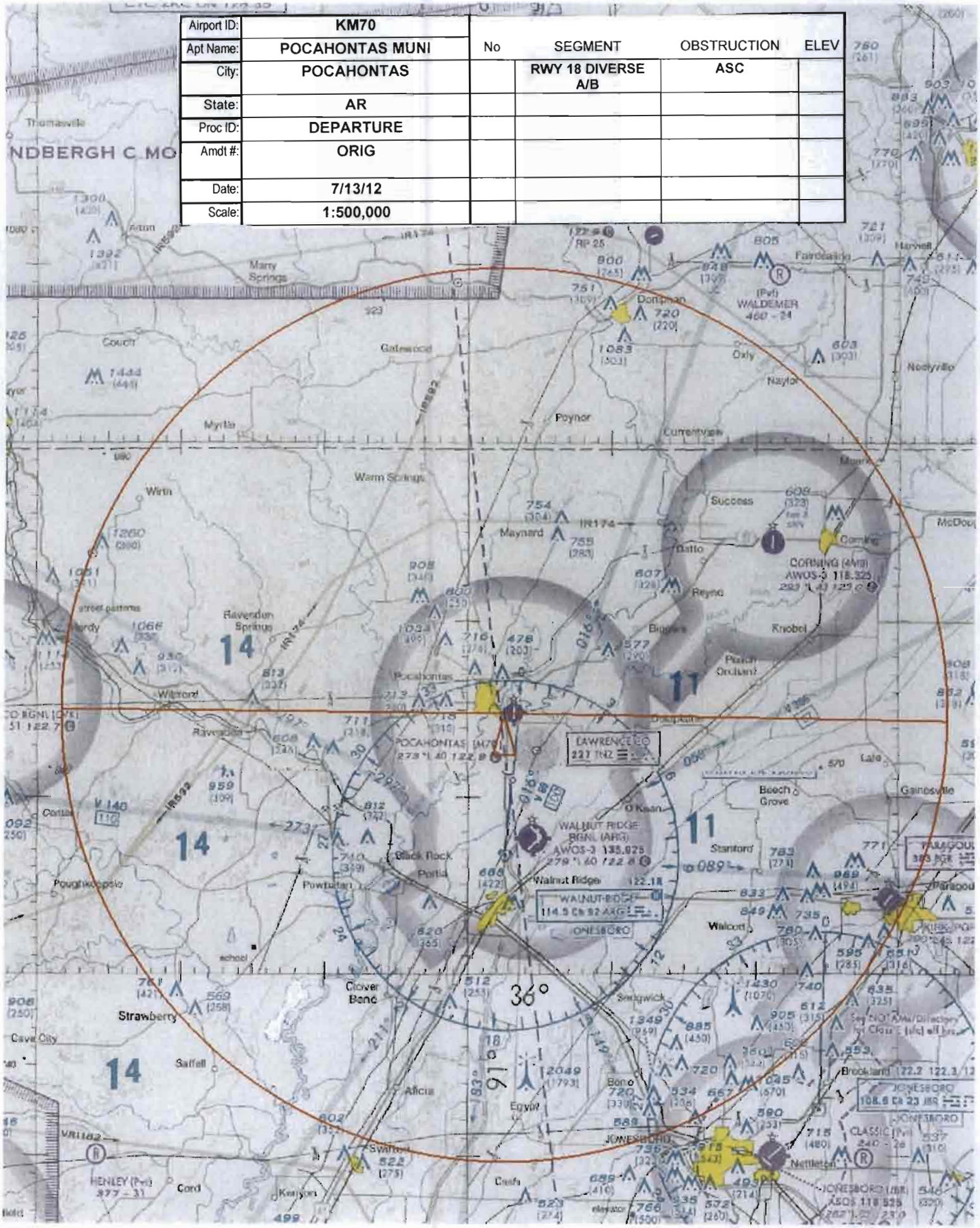

NM	7	14	21	28	35	42	49
FT	42000	84000	126000	168000	210000	252000	294000

fpodhl | m70_dep36 (PROD) | 10 Jul 2012 13:11:39 | 1" = 41666.7 feet (MAP)

Airport ID:	KM70
Apt Name:	POCAHONTAS MUNI
City:	POCAHONTAS
State:	AR
Proc ID:	DEPARTURE
Amdt #:	ORIG
Date:	7/13/12
Scale:	1:500,000

No	SEGMENT	OBSTRUCTION	ELEV
@	RWY 36 DIVERSE A	TOWER	1034
	RWY 36 DIVERSE B	ASC	

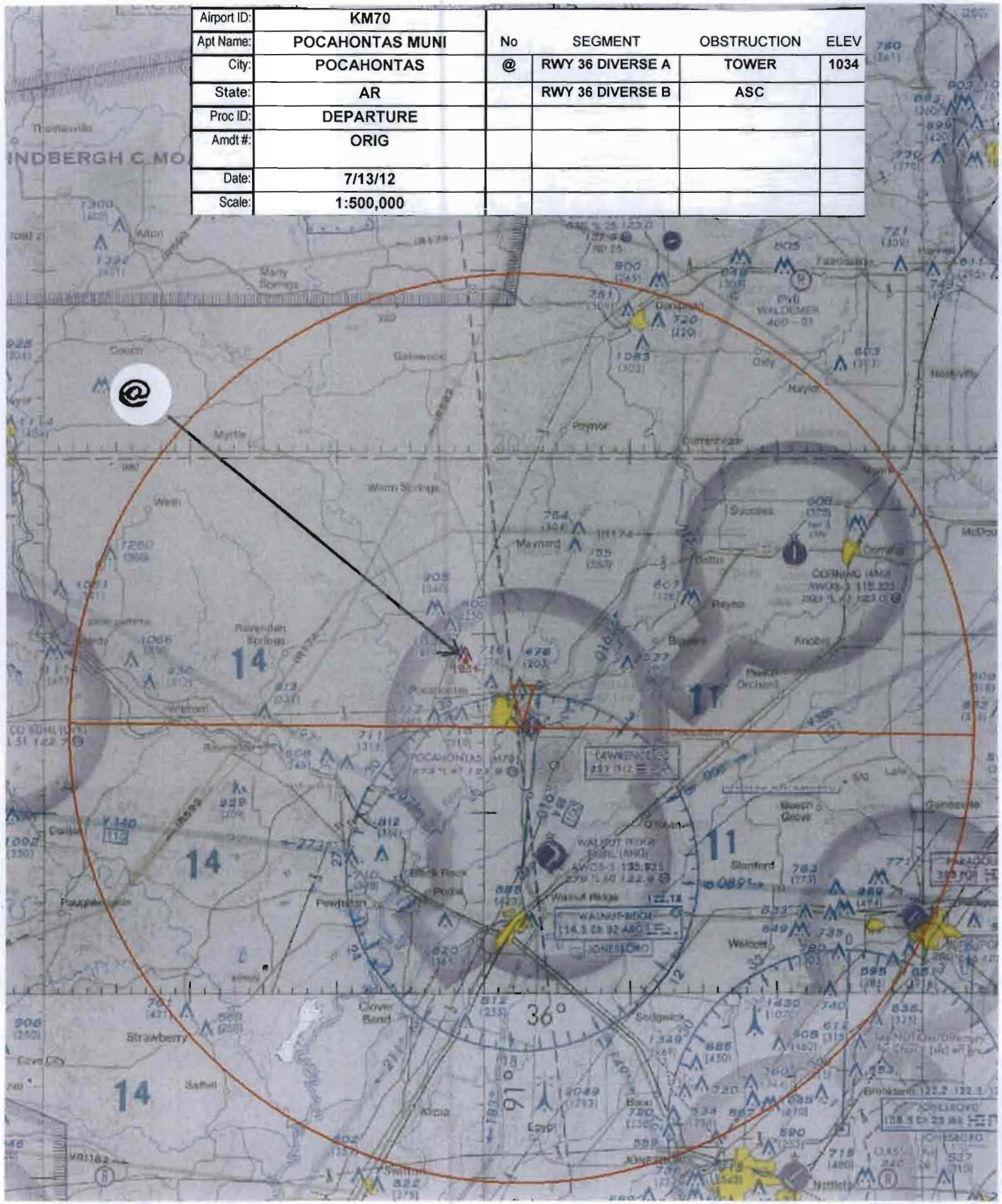

NM 1 2 3 4 5 6 7 8 9 10

FT 8000 16000 24000 32000 40000 48000 56000 64000

fpodhl | m70_dep18 (PROD) | 11 Jul 2012 13:01:52 | 1" = 8333.3 feet (MAP)

Airport ID:	KM70
Apt Name:	POCAHONTAS MUNI
City:	POCAHONTAS
State:	AR
Proc ID:	DEPARTURE
Amdt #:	ORIG
Date:	7/13/12
Scale:	1:100,000

No	SEGMENT	OBSTRUCTION	ELEV
#	RWY 18 ICA	TREE	329
@	RWY 18 ICA	TREE	327

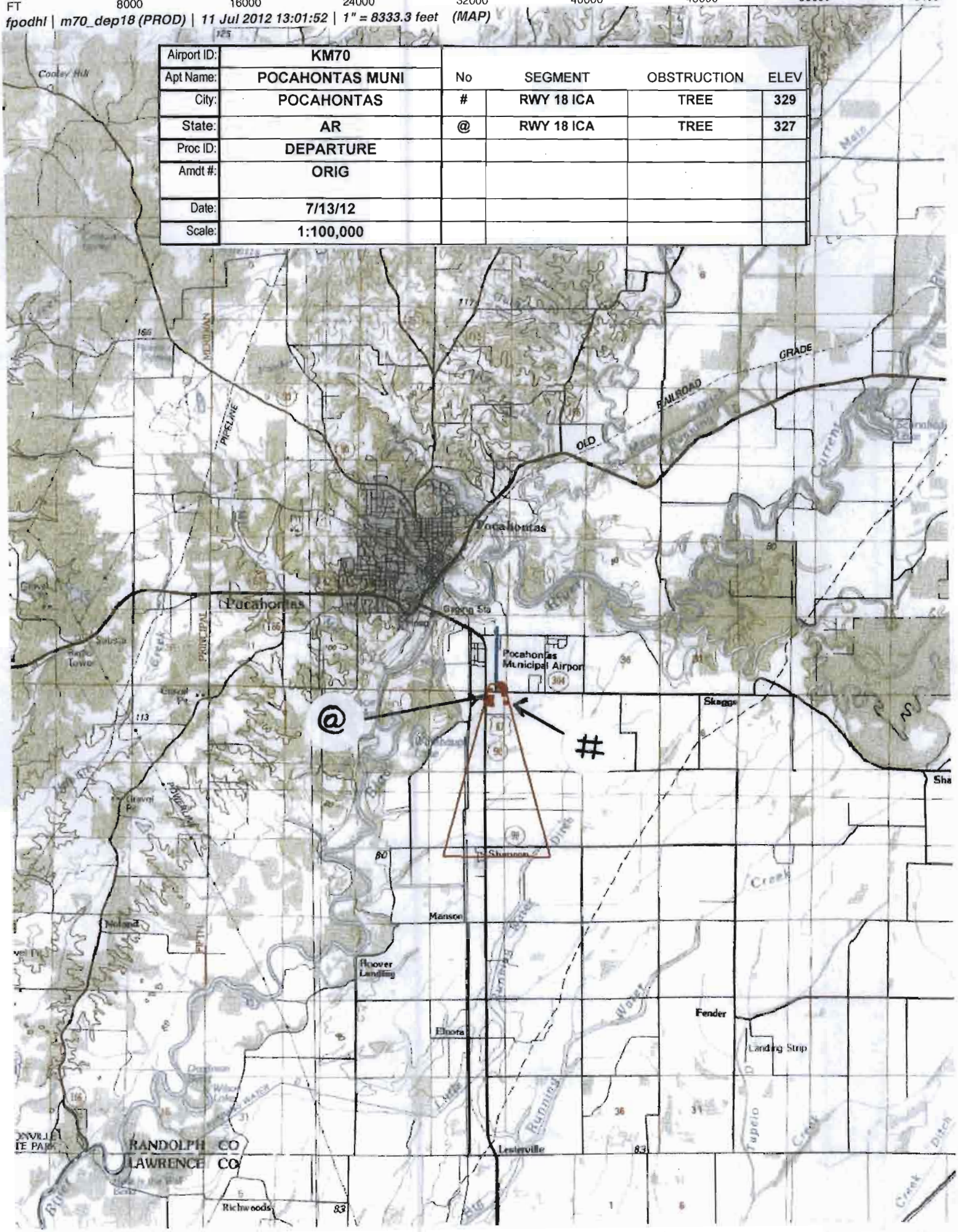

NM 1 2 3 4 5 6 7 8 9 10

FT 8000 16000 24000 32000 40000 48000 56000 64000

fpodhl | m70_ica36 (PROD) | 7 Aug 2012 10:23:23 | 1" = 8333.3 feet (MAP)

Airport ID:	KM70
Apt Name:	POCAHONTAS MUNI
City:	POCAHONTAS
State:	AR
Proc ID:	DEPARTURE
Amdt #:	ORIG
Date:	7/13/12
Scale:	1:100,000

No	SEGMENT	OBSTRUCTION	ELEV
#	RWY 36 ICA	TREE	360
@	RWY 36 ICA	TREE	342

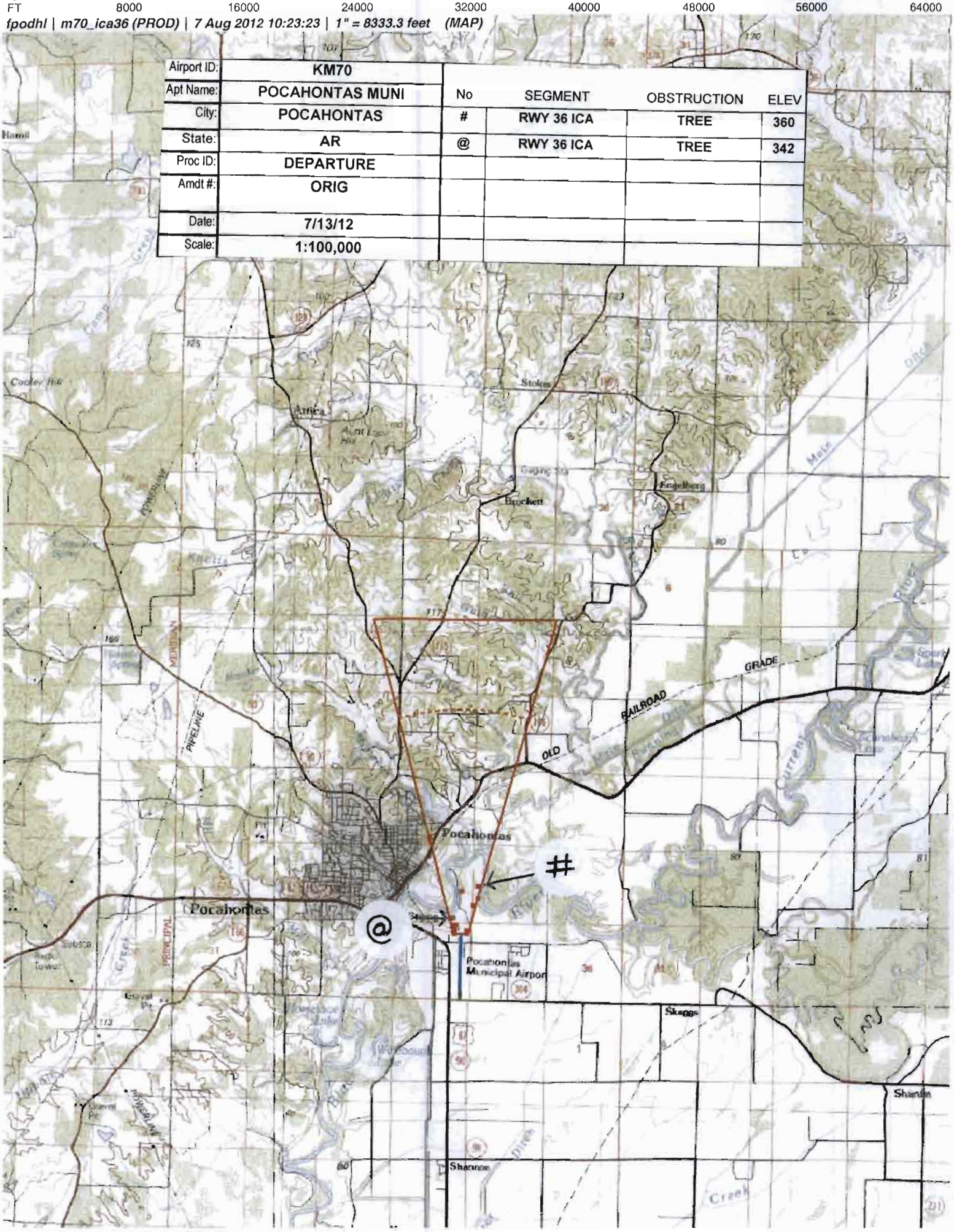

U.S. DEPARTMENT OF TRANSPORTATION – FEDERAL AVIATION ADMINISTRATION

TAKEOFF MINIMUMS AND OBSTACLE DEPARTURE PROCEDURES (ODP)

Bearings, headings, courses, tracks and radials are magnetic. Elevation and altitudes are in feet MSL. Altitudes are minimum altitudes unless otherwise indicated.
Ceilings are in feet above airport elevation. Distances are in nautical miles. Visibilities are in statute miles or feet RVR unless otherwise indicated.

City, State	Airport	Effective Date	Amdt. No.
POCAHONTAS, AR	POCAHONTAS MUNI		ORIG

TAKEOFF MINIMUMS:

RWY 18, 36, STANDARD.

TEXTUAL DEPARTURE PROCEDURES:

RWY 36 – CLIMB HEADING 356.75 TO 1000 BEFORE TURNING LEFT.

TAKEOFF OBSTACLE NOTES:

NOTE: RWY 18, VEHICLE ON ROADS BEGINNING 5 FT FROM DER, 273 FT LEFT OF CENTERLINE, UP TO 17 FT AGL/296 FT MSL. TREES BEGINNING 77 FT FROM DER, 307 FT LEFT OF CENTERLINE, UP TO 55 FT AGL/321 FT MSL. BUILDINGS BEGINNING 107 FT FROM DER, 480 FT LEFT OF CENTERLINE, UP TO 55 FT AGL/321 FT MSL. POLES BEGINNING 265 FT FROM DER, 415 FT LEFT OF CENTERLINE, UP TO 36 FT AGL/303 FT MSL. TREES BEGINNING 1322 FT FROM DER, 610 FT LEFT OF CENTERLINE, UP TO 64 FT AGL/329 FT MSL. POLES BEGINNING 438 FT FROM DER, 313 FT RIGHT OF CENTERLINE, UP TO 31 FT AGL/301 FT MSL. VEHICLE ON ROAD 465 FT FROM DER, 433 FT RIGHT OF CENTERLINE, 17 FT AGL/286 FT MSL. TREES BEGINNING 1082 FT FROM DER, 323 FT RIGHT OF CENTERLINE, UP TO 58 FT AGL/327 FT MSL.

NOTE: RWY 36, VEHICLE ON ROADS BEGINNING 2 FT FROM DER, 433 FT LEFT OF CENTERLINE, UP TO 17 FT AGL/286 FT MSL. POLES BEGINNING 157 FT FROM DER, 497 FT LEFT OF CENTERLINE, UP TO 31 FT AGL/301 FT MSL. TREES BEGINNING 265 FT FROM DER, 295 FT LEFT OF CENTERLINE, UP TO 58 FT AGL/319 FT MSL. TREES BEGINNING 1065 FT FROM DER, 749 FT LEFT OF CENTERLINE, UP TO 85 FT AGL/342 FT MSL. VEHICLE ON ROADS BEGINNING 28 FT FROM DER, 436 FT RIGHT OF CENTERLINE, UP TO 17 FT AGL/294 FT MSL. POLES BEGINNING 203 FT FROM DER, 515 FT RIGHT OF CENTERLINE, UP TO 23 FT AGL/298 FT MSL. TREES BEGINNING 2007 FT FROM DER, 41 FT RIGHT OF CENTERLINE, UP TO 101 FT AGL/360 FT MSL.

CONTROLLING OBSTACLES:

OBSTACLE MANDATING ODP ROUTE DEVELOPMENT:
RWY 36 – 1034 FT MSL TOWER 361825.00N/0910113.00W.

REMARKS:

QUALITY CHECKED

U.S. DEPARTMENT OF TRANSPORTATION – FEDERAL AVIATION ADMINISTRATION

TAKEOFF MINIMUMS AND OBSTACLE DEPARTURE PROCEDURES (ODP)

Bearings, headings, courses, tracks and radials are magnetic. Elevation and altitudes are in feet MSL. Altitudes are minimum altitudes unless otherwise indicated.
Ceilings are in feet above airport elevation. Distances are in nautical miles. Visibilities are in statute miles or feet RVR unless otherwise indicated.

City, State	Airport	Effective Date	Amdt. No.
POCAHONTAS, AR	POCAHONTAS MUNI		ORIG

FLIGHT INSPECTED BY:

REQUIRED EFFECTIVE DATE:

ROUTINE

DEVELOPED BY;

DONALD H. LANIER AJV-353 07/11/2012

APPROVED BY:

LARRY STROUT AJV-353

COORDINATED WITH:

ALPA, AOPA, NBAA, ZME, AMGR.

CHANGES:

ORIG.

REASONS:

FPT REQUEST.

QUALITY CHECKED