RNAV (GPS) RWY 18
ATMORE MUNI (ØR1)

WAAS CH 40031 W18A	APP CRS 181°	Rwy ldg 4506 THRE 282 Apt Elev 287

DME/DME RNP-0.3 NA. When VGSI inop, Procedure NA at night. Use Evergreen altimeter setting; when not received use Pensacola Gulf Coast Rgnl and increase all MDA 40 feet, increase LNAV Cat C visibility ⅛ mile.

MISSED APPROACH: Climb to 2600 direct GOKDE and hold.

EVERGREEN ASOS	PENSACOLA APP CON	UNICOM
133.425	126.85 291.625	122.8 (CTAF) L

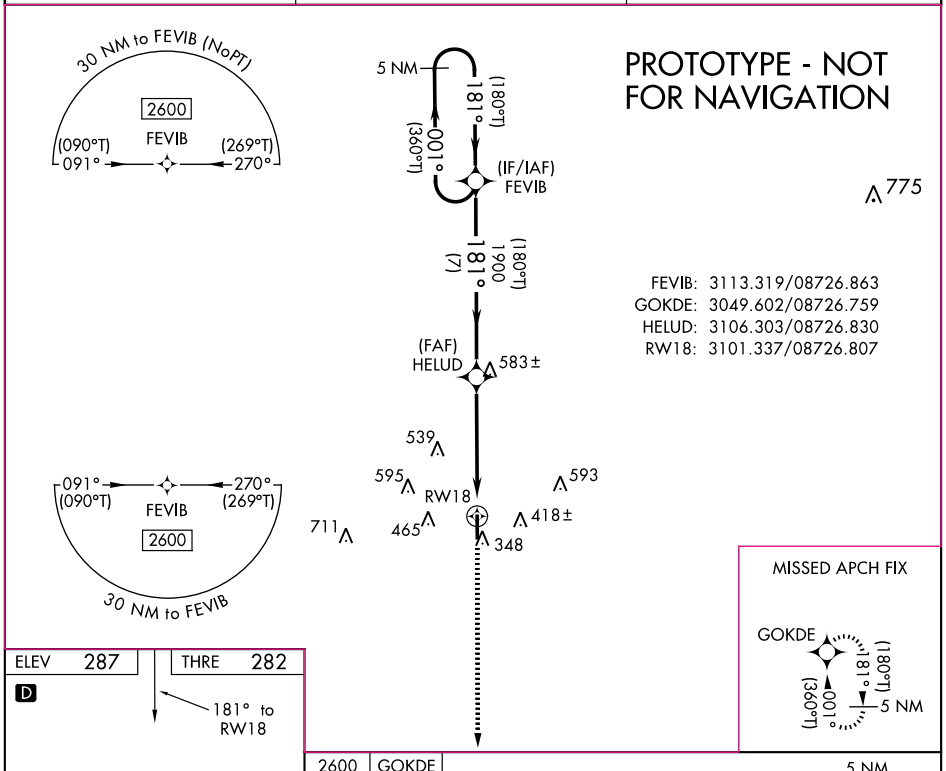

CATEGORY	A	B	C	D
LP MDA	760-1 478 (500-1)		760-1⅜ 478 (500-1⅜)	NA
LNAV MDA	820-1 538 (600-1)		820-1½ 538 (600-1½)	NA
CIRCLING	900-1 613 (700-1)		900-1¾ 613 (700-1¾)	NA

MIRL Rwy 18-36 L

APP CRS	Rwy ldg	4506
181°	TDZE	287
	Apt Elev	287

RNAV (GPS) RWY 18
ATMORE MUNI (ØR1)

T NA

DME/DME RNP-0.3 NA. Use Evergreen altimeter setting; if not received, use Pensacola Gulf Coast Rgnl altimeter setting and increase all MDAs 40 feet. Procedure NA at night.

MISSED APPROACH: Climb to 2600 direct GOKDE and hold.

EVERGREEN ASOS	PENSACOLA APP CON	UNICOM
133.425	126.85 291.625	122.8 (CTAF) L

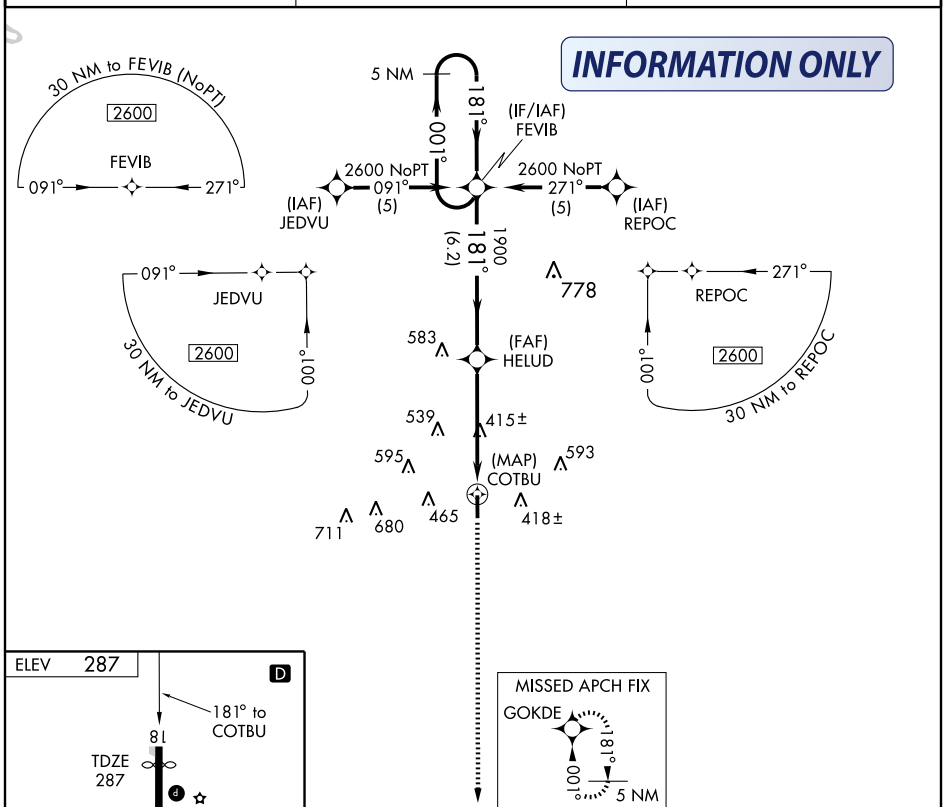

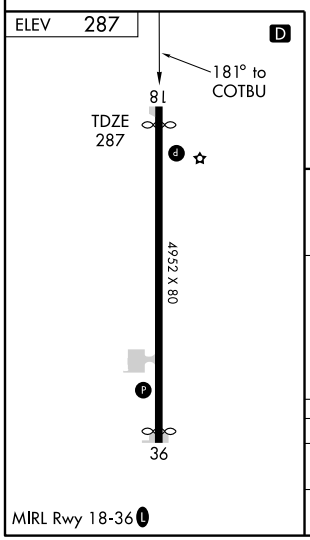

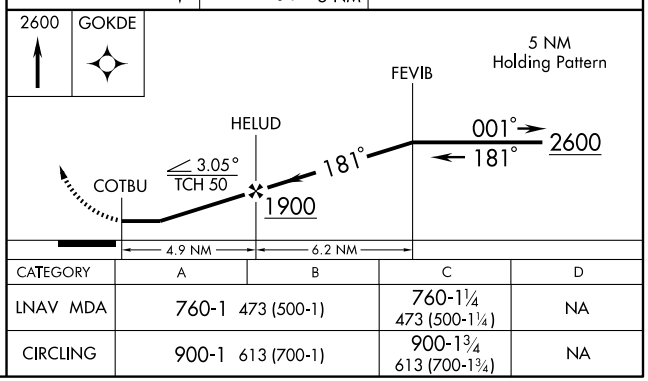

CATEGORY	A	B	C	D
LNAV MDA	760-1 473 (500-1)		760-1¼ 473 (500-1¼)	NA
CIRCLING	900-1 613 (700-1)		900-1¾ 613 (700-1¾)	NA

SE-4, 31 MAY 2012 to 28 JUN 2012

SE-4, 31 MAY 2012 to 28 JUN 2012