Flight Procedure Tracking Form	Action: FLIGHT CHECK	Task Type: DP	Date Open: 12/03/2009	Task #: 2009112918108443001	Request #: 20091129181084
Procedure: DP PAMPA TX KPPA ORIG		Airport ID: KPPA	Airport: PERRY LEFORS FIELD		Reimbursable #:
City: PAMPA	ST: TX	GPS #:		Estimated Chart Date: 01/10/2013	FICO #:
Fac ID:	Fac. Type: Proc T	Specialist: ANKUR VERMA			

Procedure Review

	Rec'd	Rel'd	Full Name	Comments
Lead:	07/18/2012	09/12/2012	JILL OLSON	
QA:	09/12/2012	09/18/2012	DAVID PUGLISI	
Liaison:	09/18/2012		Spurlin	MAGVAR

MAG VAR

Procedure Comments: NON-ENROUTE **Remark Type:** INFORMATION

pg 4 of 4

PAMPA, TX PERRY LEFORS FIELD (KPPA) TAKEOFF DEP/MINS, ORIG ENROUTE-YES FC: 11.13.12 PUB: 1.10.13

ATTACHED FORMS: 8260-15A.

CONTACT: JILL OLSON/STEVE BARNETT -AVJ-353 LEADS, 405.954.4014 / 405.954.9307.

NM 7 14 21 28 35 42 49

FT 42000 84000 126000 168000 210000 252000 294000

fpoazv | kppa_dp35 (PROD) | 24 Jul 2012 13:24:42 | 1" = 41666.7 feet (MAP)

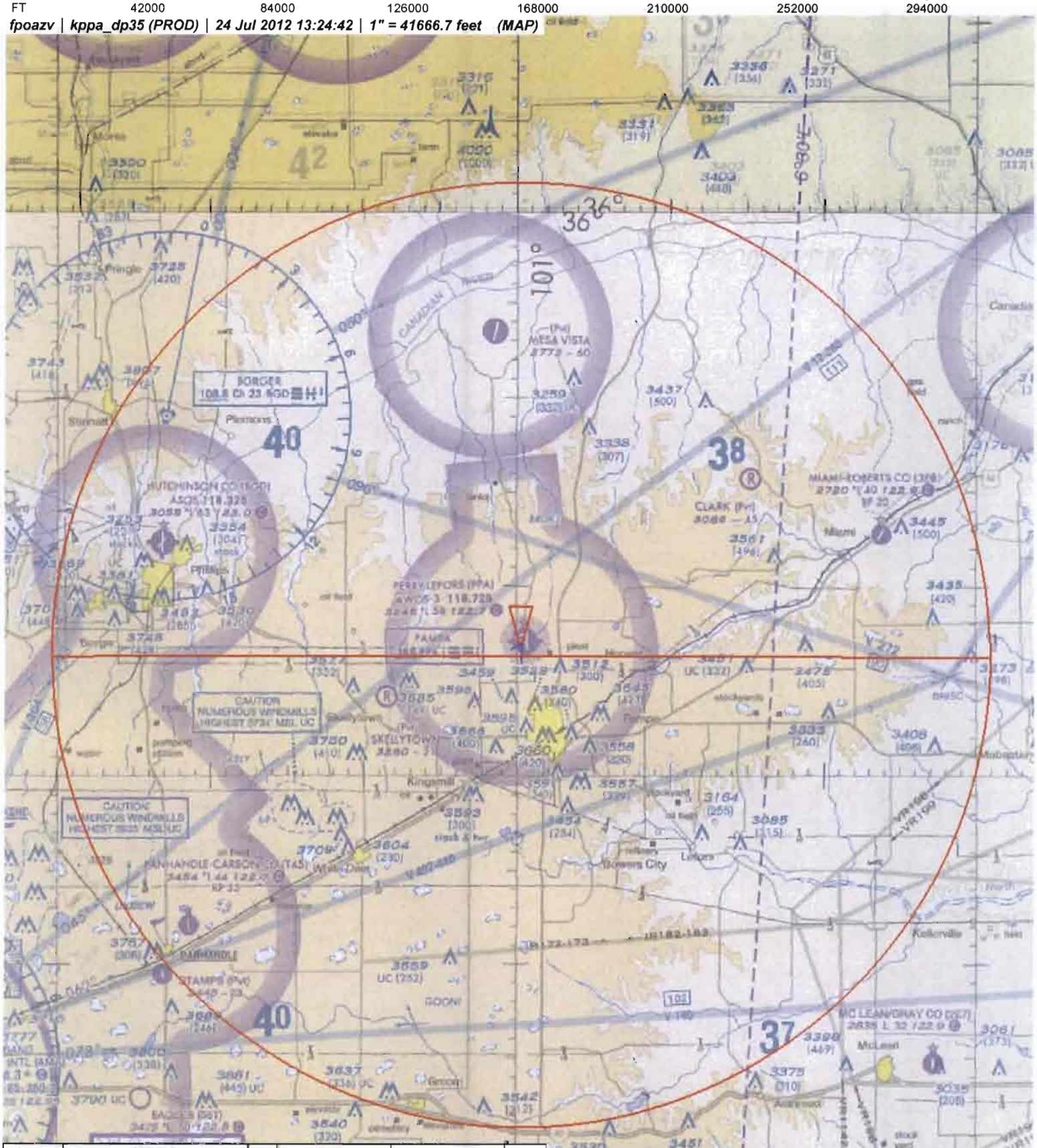

Airport ID	KPPA				
Apt Name	PERRY LEFORS FIELD	No.	SEGMENT	OBSTRUCTION	ELEV
City	PAMPA		DIVERSE A/B		ASC
State	TEXAS				
Proc ID	DEPARTURE RWY 35				
Amdt	ORIG				
Date	9/3/12				
Scale	1:500,000				

NM 7 14 21 28 35 42 49

FT 42000 84000 126000 168000 210000 252000 294000

fpoazv | kppa_dp23 (PROD) | 24 Jul 2012 13:20:35 | 1" = 41666.7 feet (MAP)

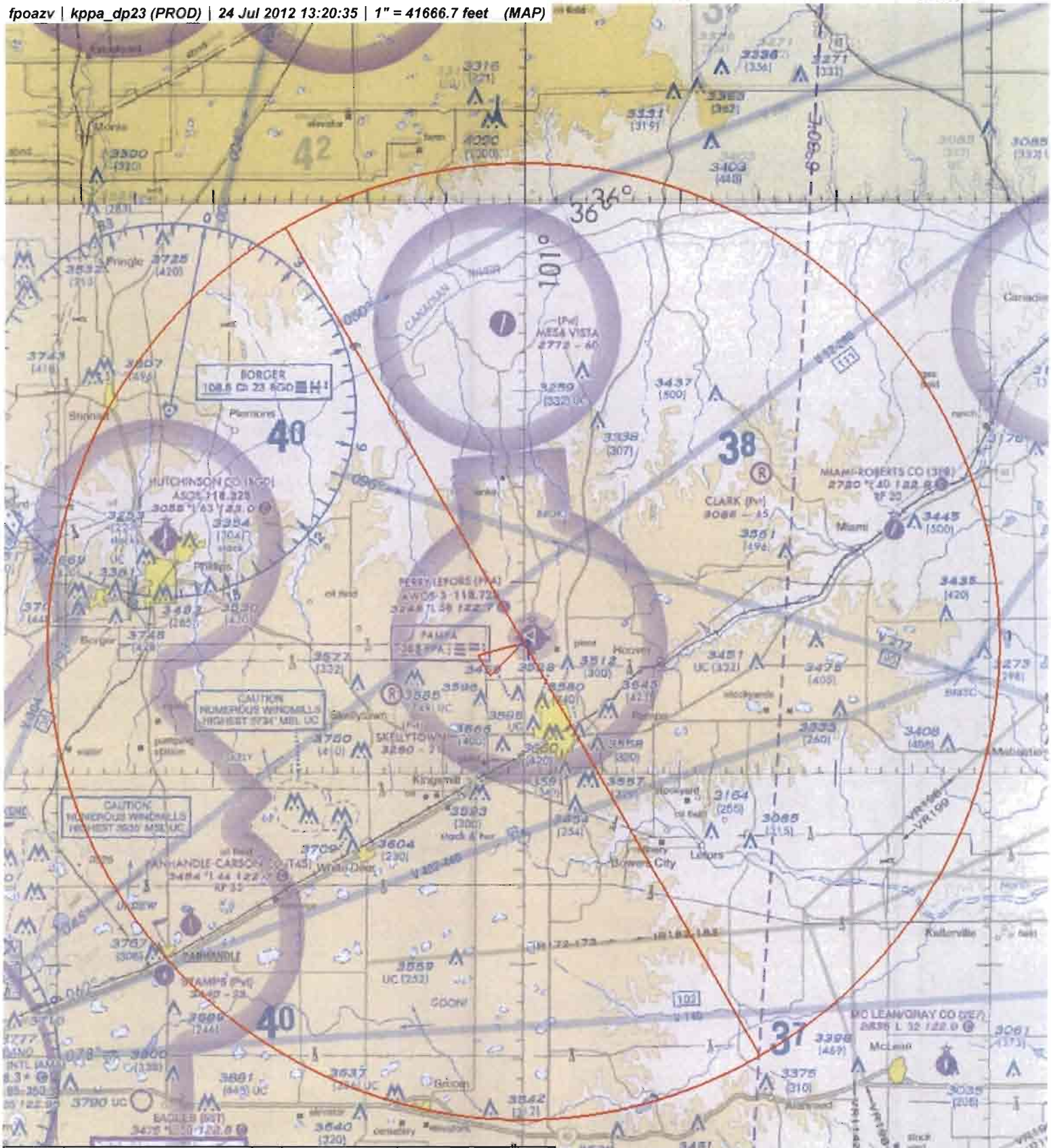

Airport ID	KPPA				
Apt Name	PERRY LEFORS FIELD	No.	SEGMENT	OBSTRUCTION	ELEV
City	PAMPA		DIVERSE A/B		ASC
State	TEXAS				
Proc ID	DEPARTURE RWY 23				
Amdt	ORIG				
Date	9/3/12				
Scale	1:500,000				

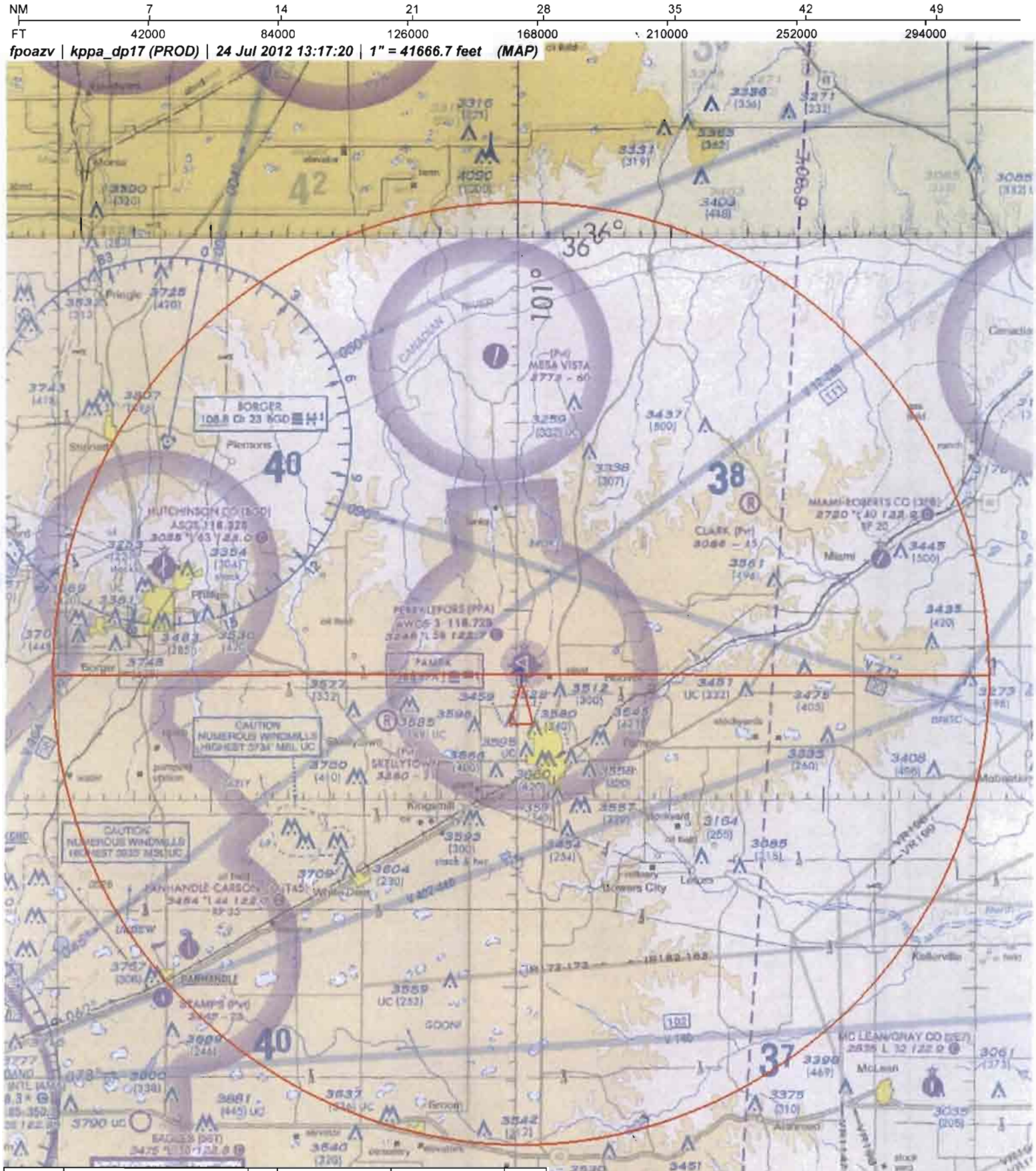

Airport ID	KPPA				
Apt Name	PERRY LEFORS FIELD	No.	SEGMENT	OBSTRUCTION	ELEV
City	PAMPA		DIVERSE A/B		ASC
State	TEXAS				
Proc ID	DEPARTURE RWY 17				
Amdt	ORIG				
Date	9/3/12				
Scale	1:500,000				

NM	7	14	21	28	35	42	49
FT	42000	84000	126000	168000	210000	252000	294000

fpoazv | kppa_dp05 (PROD) | 24 Jul 2012 13:15:49 | 1" = 41666.7 feet (MAP)

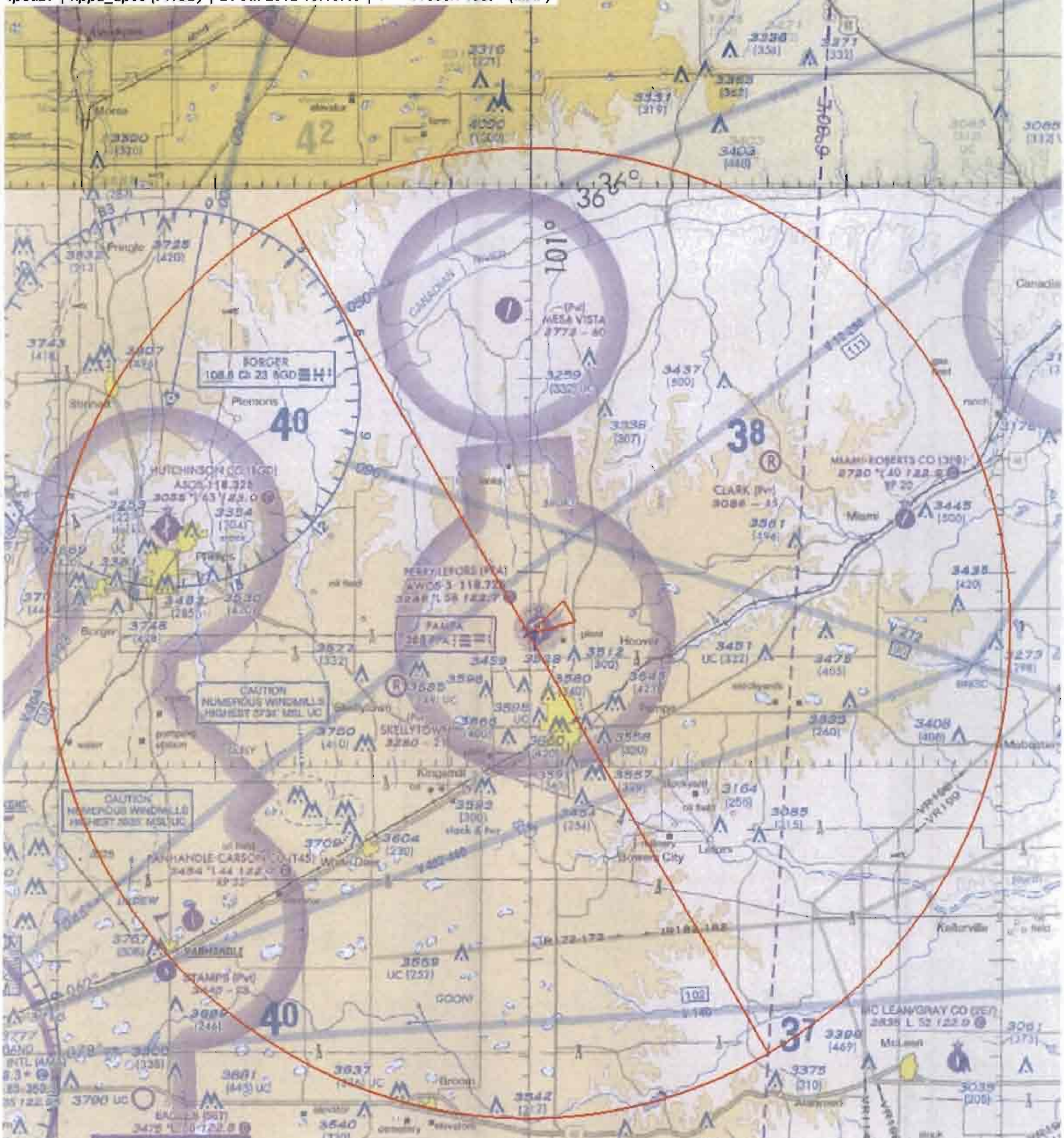

		No.	SEGMENT	OBSTRUCTION	ELEV
Airport ID	KPPA				
Apt Name	PERRY LEFORS FIELD				
City	PAMPA		DIVERSE A/B		ASC
State	TEXAS				
Proc ID	DEPARTURE RWY 5				
Amdt	ORIG				
Date	9/3/12				
Scale	1:500,000				

NM 1 2 3 4 5 6 7 8 9 10

FT 8000 16000 24000 32000 40000 48000 56000 64000

fpoazv | kppa_dp05 (PROD) | 24 Jul 2012 13:13:52 | 1" = 8333.3 feet (MAP)

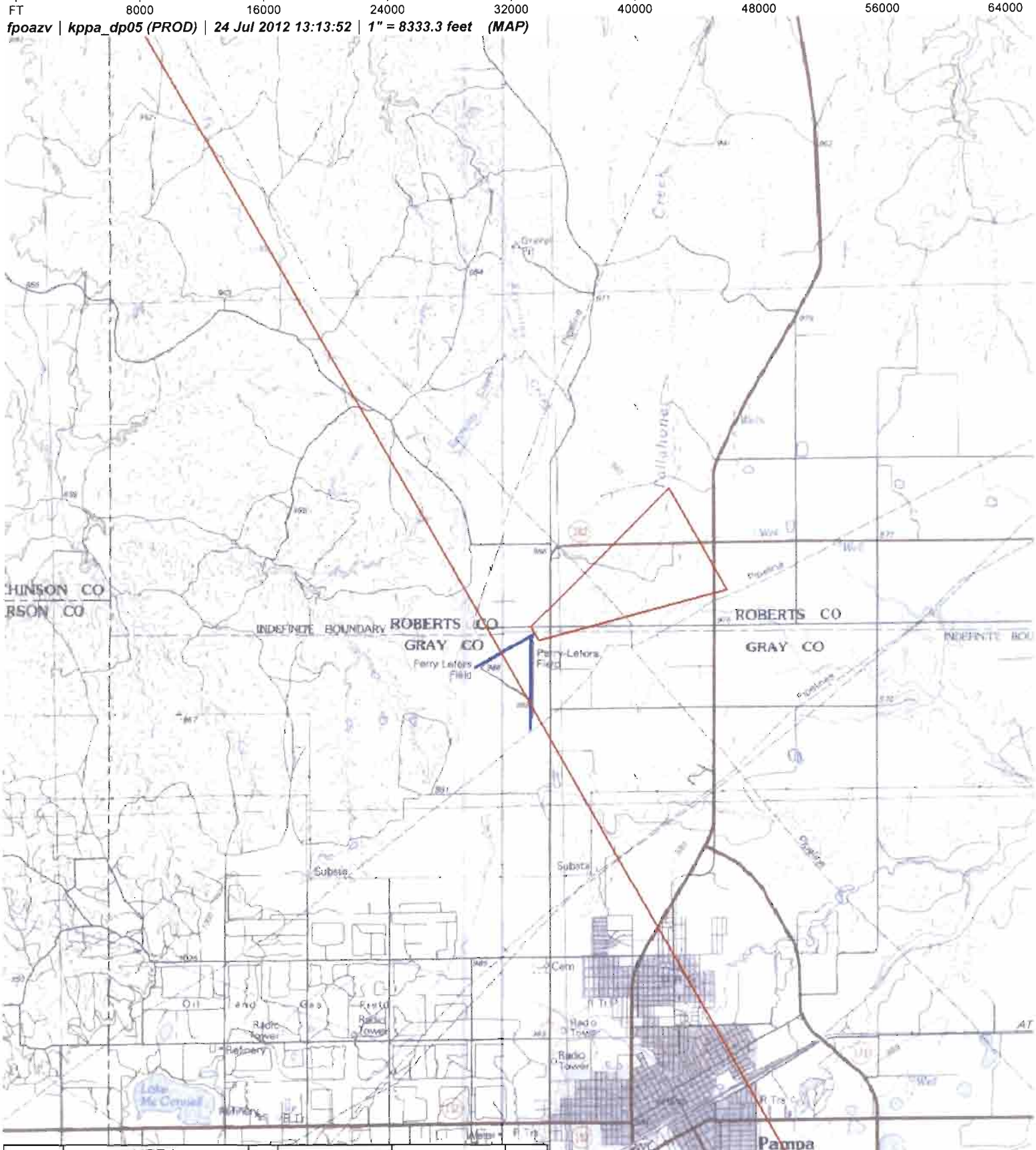

Airport ID	KPPA				
Apt Name	PERRY LEFORS FIELD	No.	SEGMENT	OBSTRUCTION	ELEV
City	PAMPA		ICA		ASC
State	TEXAS				
Proc ID	DEPARTURE RWY 5				
Amdt	ORIG				
Date	9/3/12				
Scale	1:100,000				

NM 1 2 3 4 5 6 7 8 9 10

FT 8000 16000 24000 32000 40000 48000 56000 64000

fpoazv | kppa_dp17 (PROD) | 24 Jul 2012 13:18:29 | 1" = 8333.3 feet (MAP)

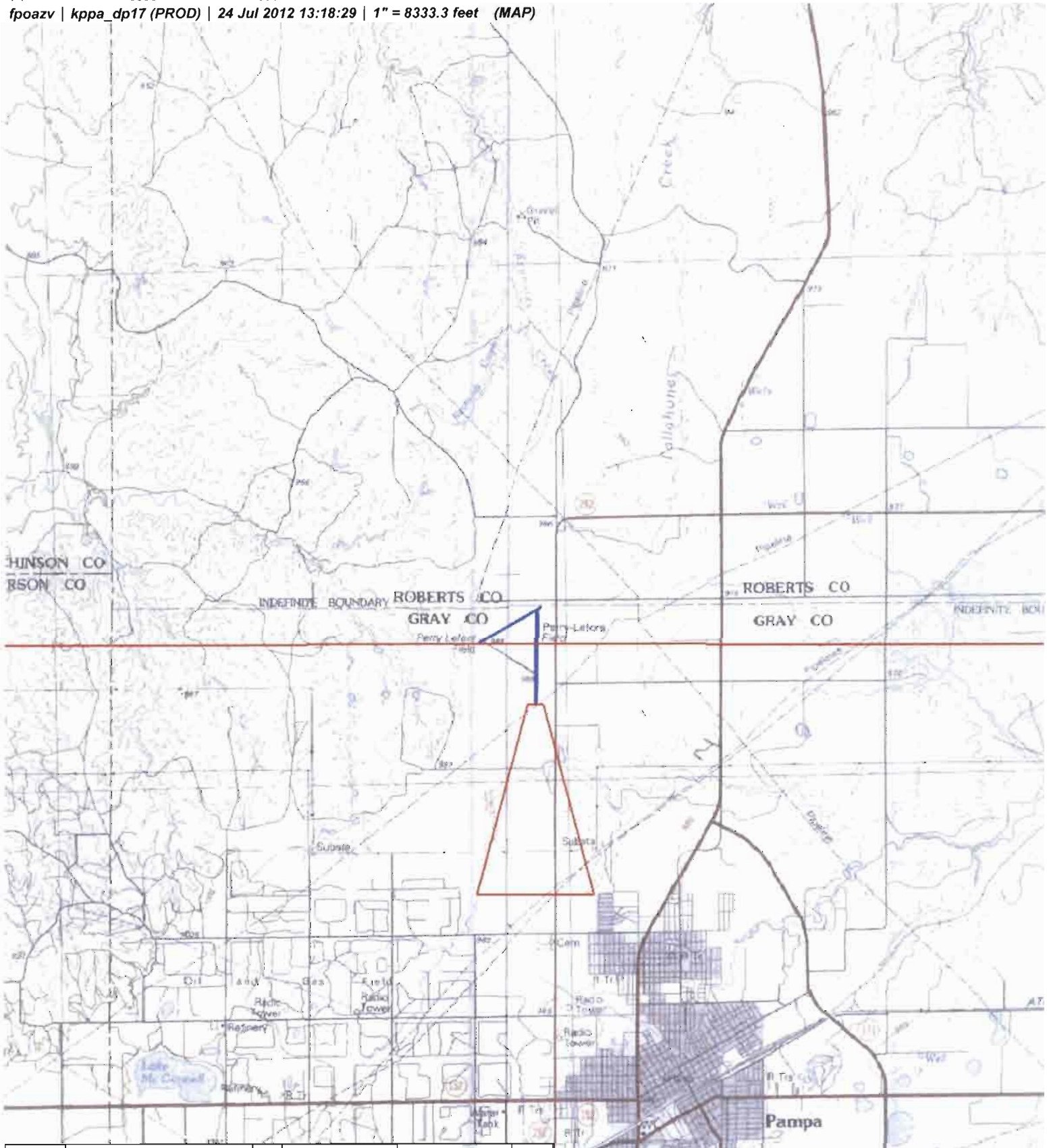

Airport ID	KPPA				
Apt Name	PERRY LEFORS FIELD	No.	SEGMENT	OBSTRUCTION	ELEV
City	PAMPA		ICA		ASC
State	TEXAS				
Proc ID	DEPARTURE RWY 17				
Amdt	ORIG				
Date	9/3/12				
Scale	1:100,000				

NM 1 2 3 4 5 6 7 8 9 10

FT 8000 16000 24000 32000 40000 48000 56000 64000

fpoazv | kppa_dp23 (PROD) | 24 Jul 2012 13:21:49 | 1" = 8333.3 feet (MAP)

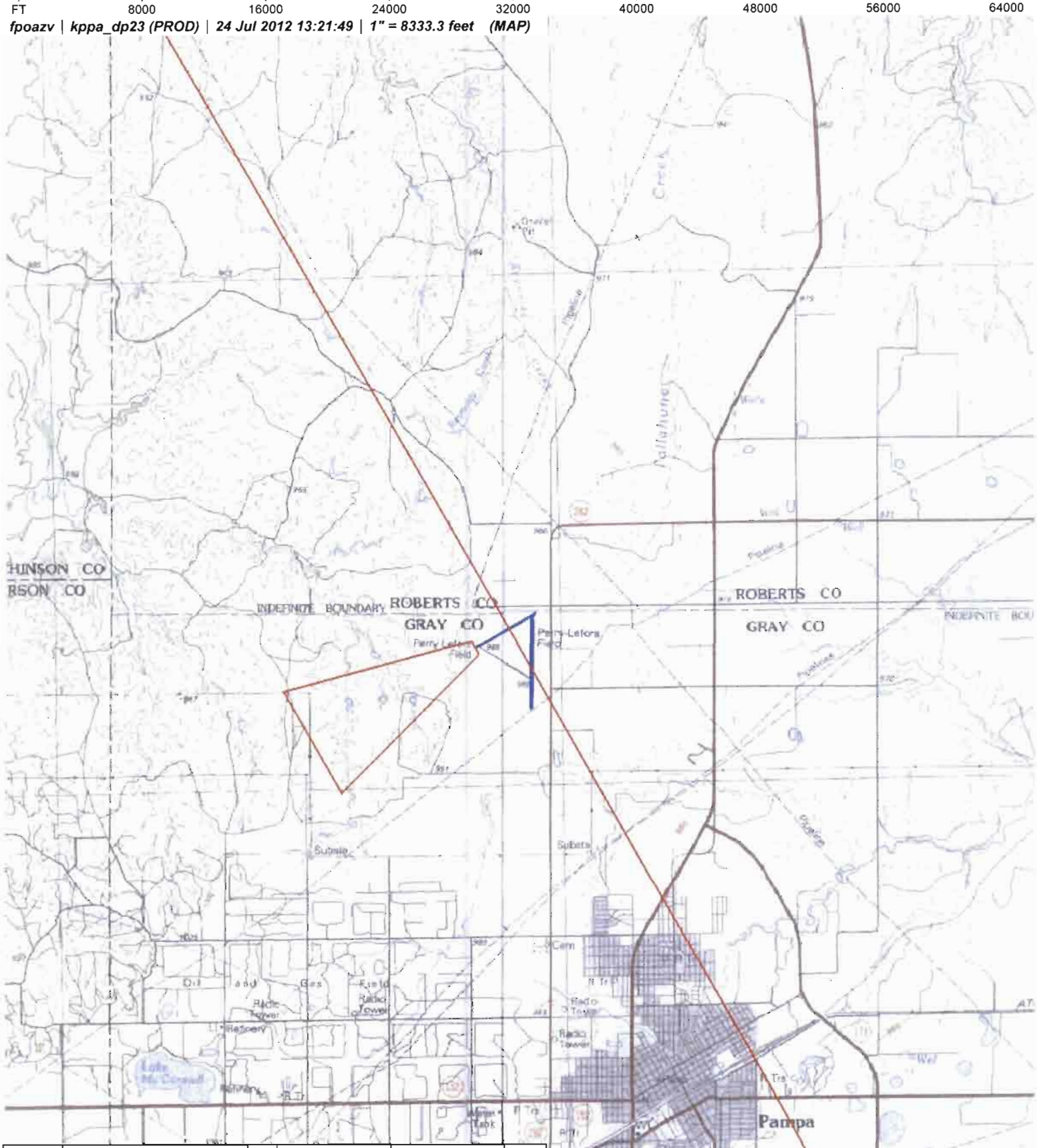

Airport ID	KPPA				
Apt Name	PERRY LEFORS FIELD	No.	SEGMENT	OBSTRUCTION	ELEV
City	PAMPA		ICA		ASC
State	TEXAS				
Proc ID	DEPARTURE RWY 23				
Amdt	ORIG				
Date	9/3/12				
Scale	1:100,000				

NM 1 2 3 4 5 6 7 8 9 10

FT 8000 16000 24000 32000 40000 48000 56000 64000

fpoazv | kppa_dp35 (PROD) | 24 Jul 2012 13:25:34 | 1" = 8333.3 feet (MAP)

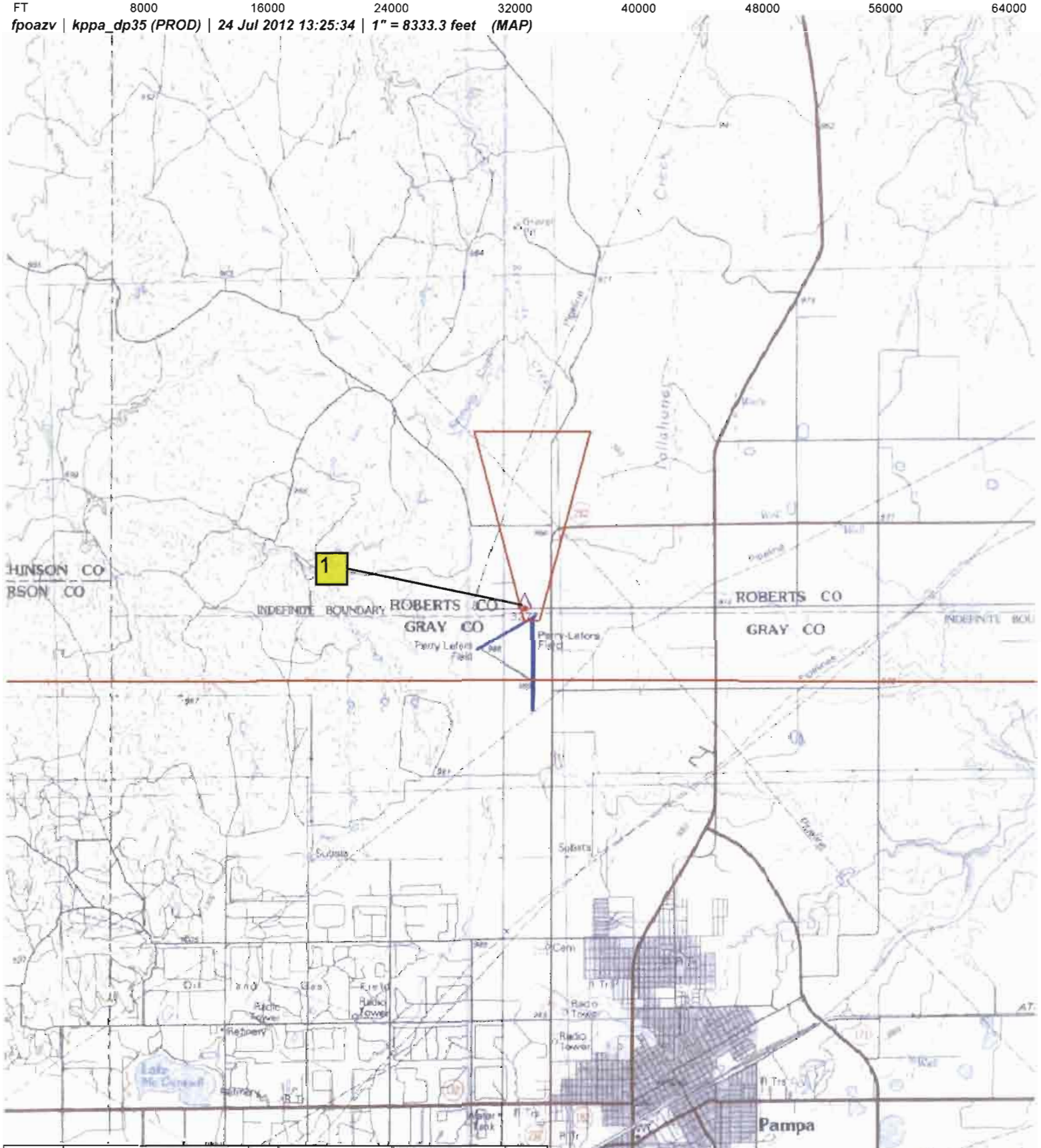

Airport ID	KPPA				
Apt Name	PERRY LEFORS FIELD	No.	SEGMENT	OBSTRUCTION	ELEV
City	PAMPA	1	ICA LOW-CLOSE-IN	POLE	3272
State	TEXAS				
Proc ID	DEPARTURE RWY 35				
Amdt	ORIG				
Date	9/3/12				
Scale	1:100,000				

U.S. DEPARTMENT OF TRANSPORTATION – FEDERAL AVIATION ADMINISTRATION

TAKEOFF MINIMUMS AND OBSTACLE DEPARTURE PROCEDURES (ODP)

Bearings, headings, courses, tracks and radials are magnetic. Elevation and altitudes are in feet MSL. Altitudes are minimum altitudes unless otherwise indicated. Ceilings are in feet above airport elevation. Distances are in nautical miles. Visibilities are in statute miles or feet RVR unless otherwise indicated.

City, State	Airport	Effective Date	Amdt. No.
PAMPA, TEXAS	PERRY LEFORS FIELD		ORIG

TAKEOFF MINIMUMS:

RWY 05, 17, 23, 35 STANDARD.

TEXTUAL DEPARTURE PROCEDURES:

TAKEOFF OBSTACLE NOTES:

NOTE: RWY 35, POLE 771 FT FROM DER, 409 FT LEFT OF CENTERLINE, 33 FT AGL/3272 FT MSL.

CONTROLLING OBSTACLES:

REMARKS:

QUALITY CHECKED 3

U.S. DEPARTMENT OF TRANSPORTATION – FEDERAL AVIATION ADMINISTRATION

TAKEOFF MINIMUMS AND OBSTACLE DEPARTURE PROCEDURES (ODP)

Bearings, headings, courses, tracks and radials are magnetic. Elevation and altitudes are in feet MSL. Altitudes are minimum altitudes unless otherwise indicated. Ceilings are in feet above airport elevation. Distances are in nautical miles. Visibilities are in statute miles or feet RVR unless otherwise indicated.

City, State	Airport	Effective Date	Amdt. No.
PAMPA, TEXAS	PERRY LEFORS FIELD		ORIG

FLIGHT INSPECTED BY:

REQUIRED EFFECTIVE DATE:

ROUTINE

DEVELOPED BY:

JILL OLSON (ANKUR VERMA) AJV-353 9/3/2012

APPROVED BY:

LARRY STROUT AJV-353

COORDINATED WITH:

ZAB ARTCC, FTW FSS, APT MGR

CHANGES:

ORIGINAL.

REASONS:

PER CENTRAL FPT REQUEST.

Federal Aviation Administration

Memorandum

Date:

To: Dick Powell Manager, National Flight Data Center, AJV-21

From: Larry Strout, Manager, Central Products Team, AJV-353

Subject: **ACTION:** Magnetic Variation Change for Pampa, TX (KPPA)

The Magnetic Variation (MV) data for the airport(s) and/or facility(s) listed under the 'Airport/Facility" column will be revised effective concurrent with the publication of the procedure(s) listed below.

NDB RWY 17, AMDT 5
RNAV (GPS) RWY 17, ORIG
VOR/DME-A, AMDT 3

Estimated Chart Date: 01/10/2013

Runway Numbers are not affected.

Please publish these changes in the National Flight Data Digest.

TEXAS

Location	Name	Airport /Facility	Identifier	Assigned Magnetic Variation Value	Epoch Year
Pampa	Perry Lefors Field	Airport	KPPA / PPA	Old 8 ° East New 6 ° East	2015
Pampa	Pampa	NDB/M	PPA	Old 8 ° East New 6 ° East	2015

If you have any questions please notify Larry H. Strout, larry.h.strout@faa.gov (405) 954-5070

cc: AVJ-3rf
sbj::x7537:08/7/2012 :U:\AVN100\PIT\MAGVAR\MAGVAR Letters 2012\MV Change Request for Pampa, TX (KPPA) 8-7-12
Requestor:AVerma, Evaluated By:LFortier

CONCURRENCES

ROUTING SYMBOL	INITIALS/SIG	DATE
AJV-34 SBaker		
AJV-353 JOlson		
AJV-353 LStrout		
AJV-341 JAlfonso		