NM 14 28 42 56 70 84 98

FT 83000 166000 249000 332000 415000 498000 581000

fpohcr | kpeqdep09 (PROD) | 6 Apr 2012 09:16:22 | 1" = 83333.4 feet (MAP)

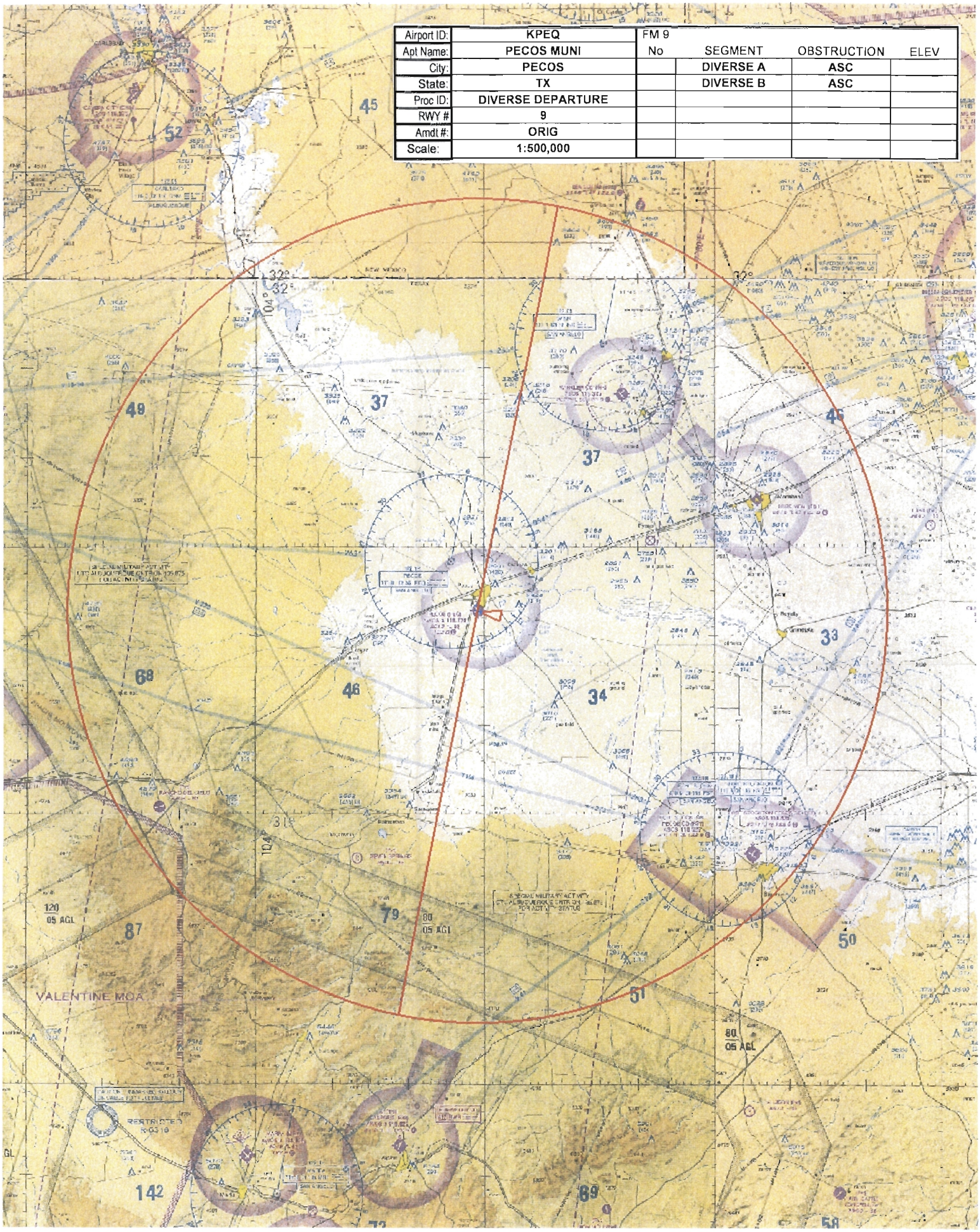

NM 14 28 42 56 70 84 98

FT 83000 166000 249000 332000 415000 498000 581000

fpohcr | kpeqdep14 (PROD) | 5 Apr 2012 08:55:02 | 1" = 83333.4 feet (MAP)

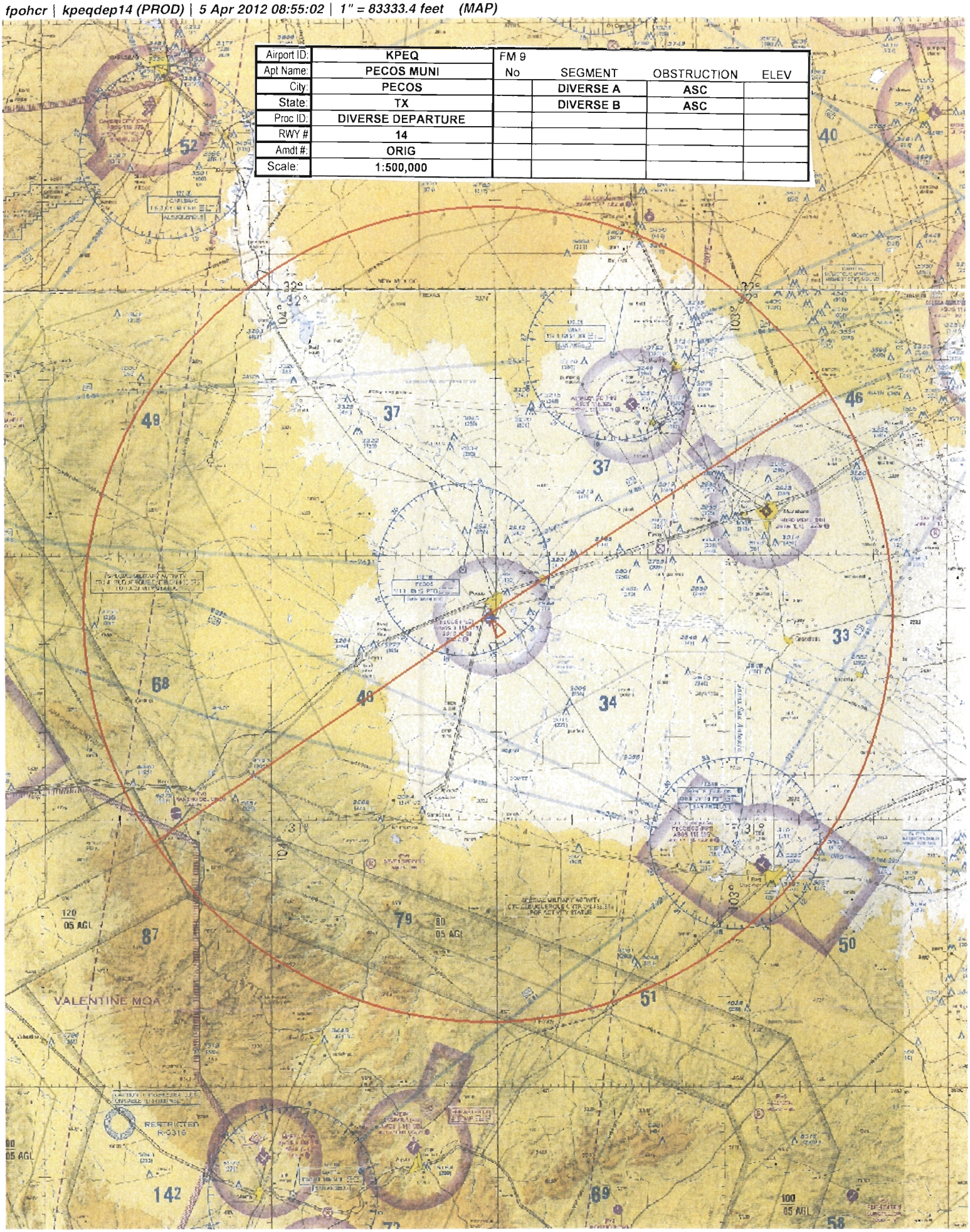

NM 14 28 42 56 70 84 98

FT 83000 166000 249000 332000 415000 498000 581000

fpohcr | kpeqdep27 (PROD) | 6 Apr 2012 14:29:22 | 1" = 83333.4 feet (MAP)

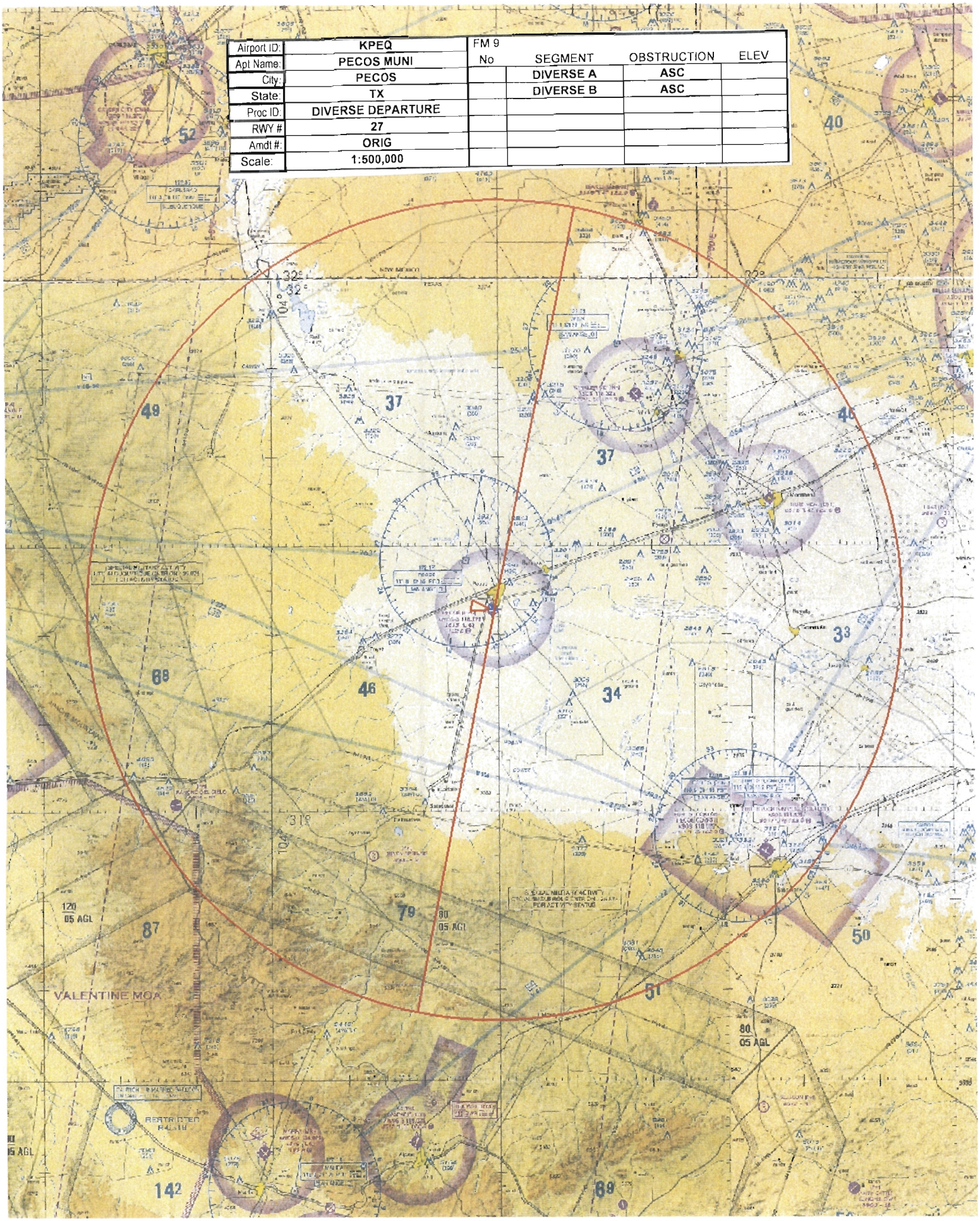

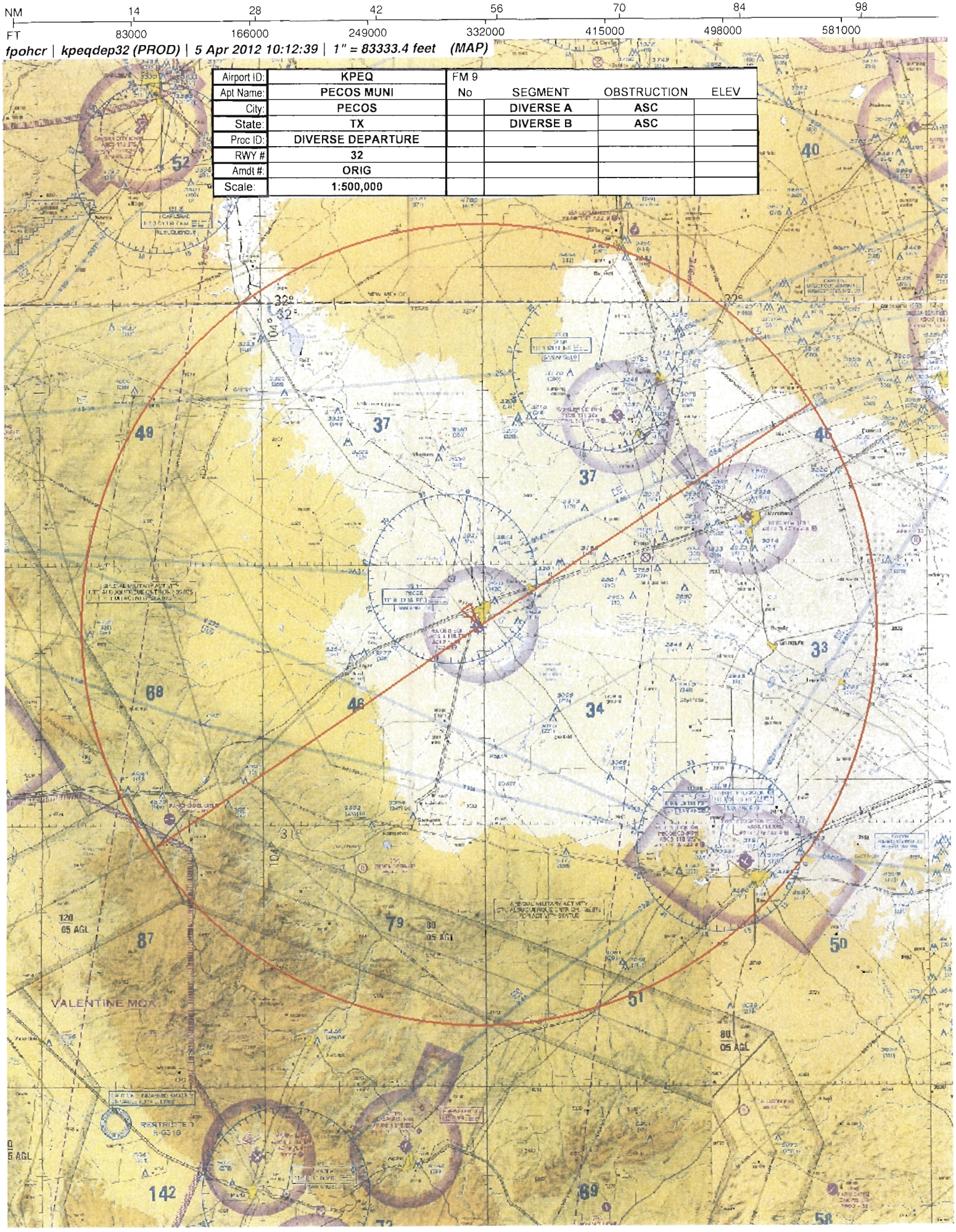
NM 14 28 42 56 70 84 98
FT 83000 166000 249000 332000 415000 498000 581000
fpohcr | kpeqdep32 (PROD) | 5 Apr 2012 10:12:39 | 1" = 83333.4 feet (MAP)
Airport ID: KPEQ
Apt Name: PECOS MUNI
City: PECOS
State: TX
Proc ID: DIVERSE DEPARTURE
RWY #: 32
Amdt #: ORIG
Scale: 1:500,000
FM 9
No SEGMENT OBSTRUCTION ELEV
DIVERSE A ASC
DIVERSE B ASC
VALENTINE MOA

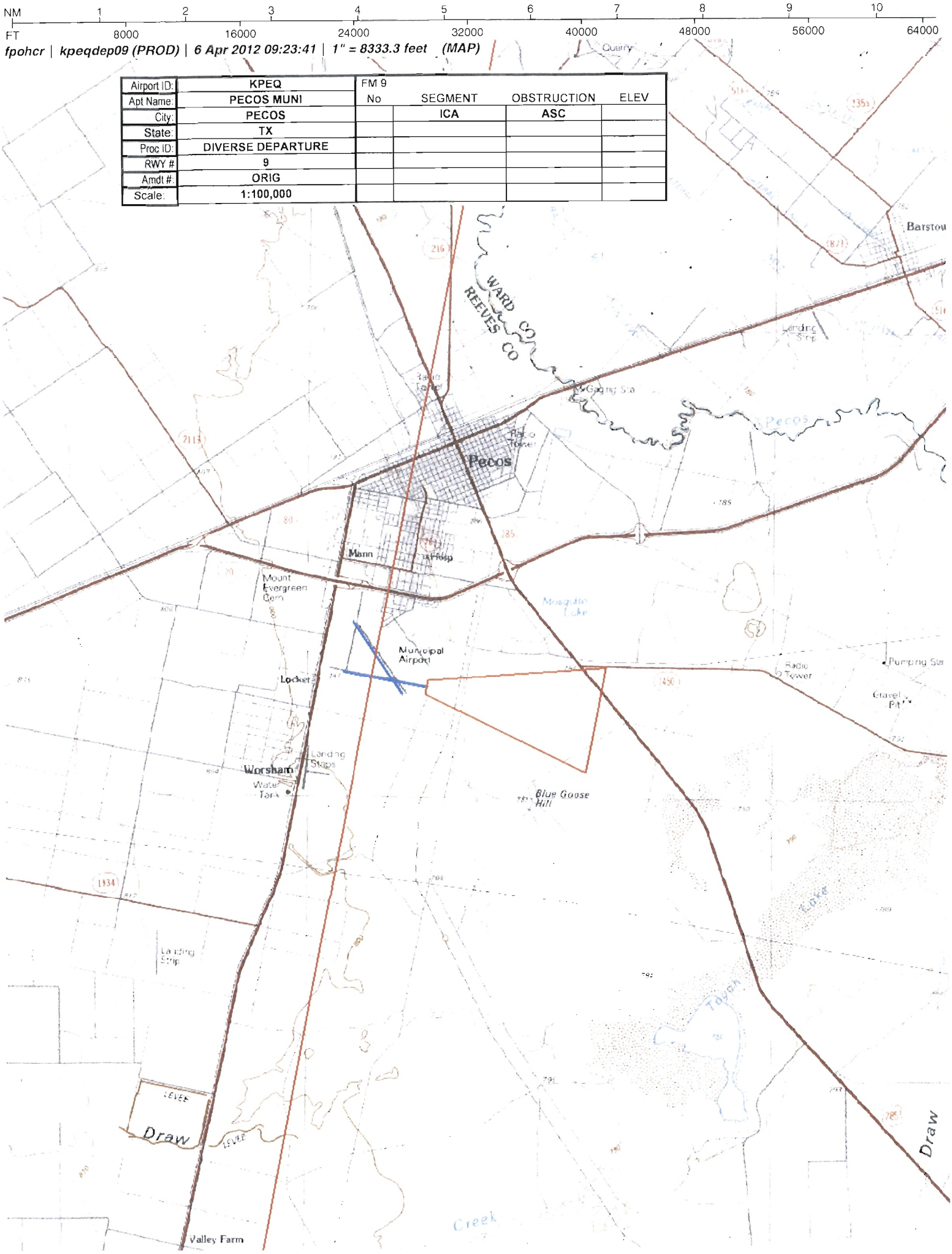

Airport ID:	KPEQ	FM 9			
Apt Name:	PECOS MUNI	No	SEGMENT	OBSTRUCTION	ELEV
City:	PECOS		ICA	ASC	
State:	TX				
Proc ID:	DIVERSE DEPARTURE				
RWY #	9				
Amdt #:	ORIG				
Scale:	1:100,000				

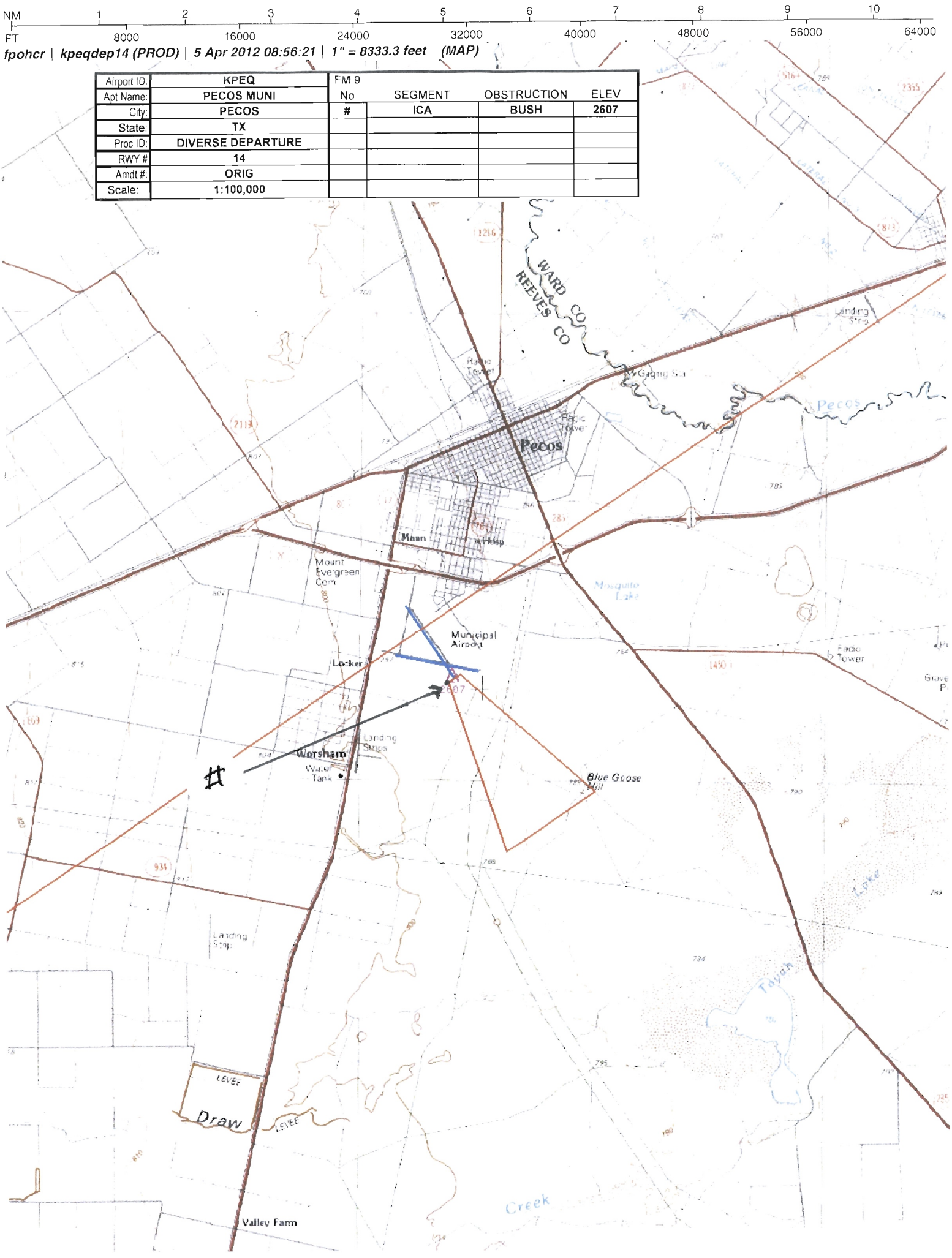
NM 1 2 3 4 5 6 7 8 9 10
FT 8000 16000 24000 32000 40000 48000 56000 64000
fpohcr | kpeqdep14 (PROD) | 5 Apr 2012 08:56:21 | 1" = 8333.3 feet (MAP)
Airport ID: KPEQ
Apt Name: PECOS MUNI
City: PECOS
State: TX
Proc ID: DIVERSE DEPARTURE
RWY #: 14
Amdt #: ORIG
Scale: 1:100,000
FM 9
No # SEGMENT ICA OBSTRUCTION BUSH ELEV 2607
WARD CO
REEVES CO
Pecos
Mount Evergreen Cem
Municipal Airport
Locker
Worsham
Water Tank
Landing Strip
Blue Goose Hill
Draw
LEVEE
Valley Farm
Creek
Mosquito Lake
Pecos

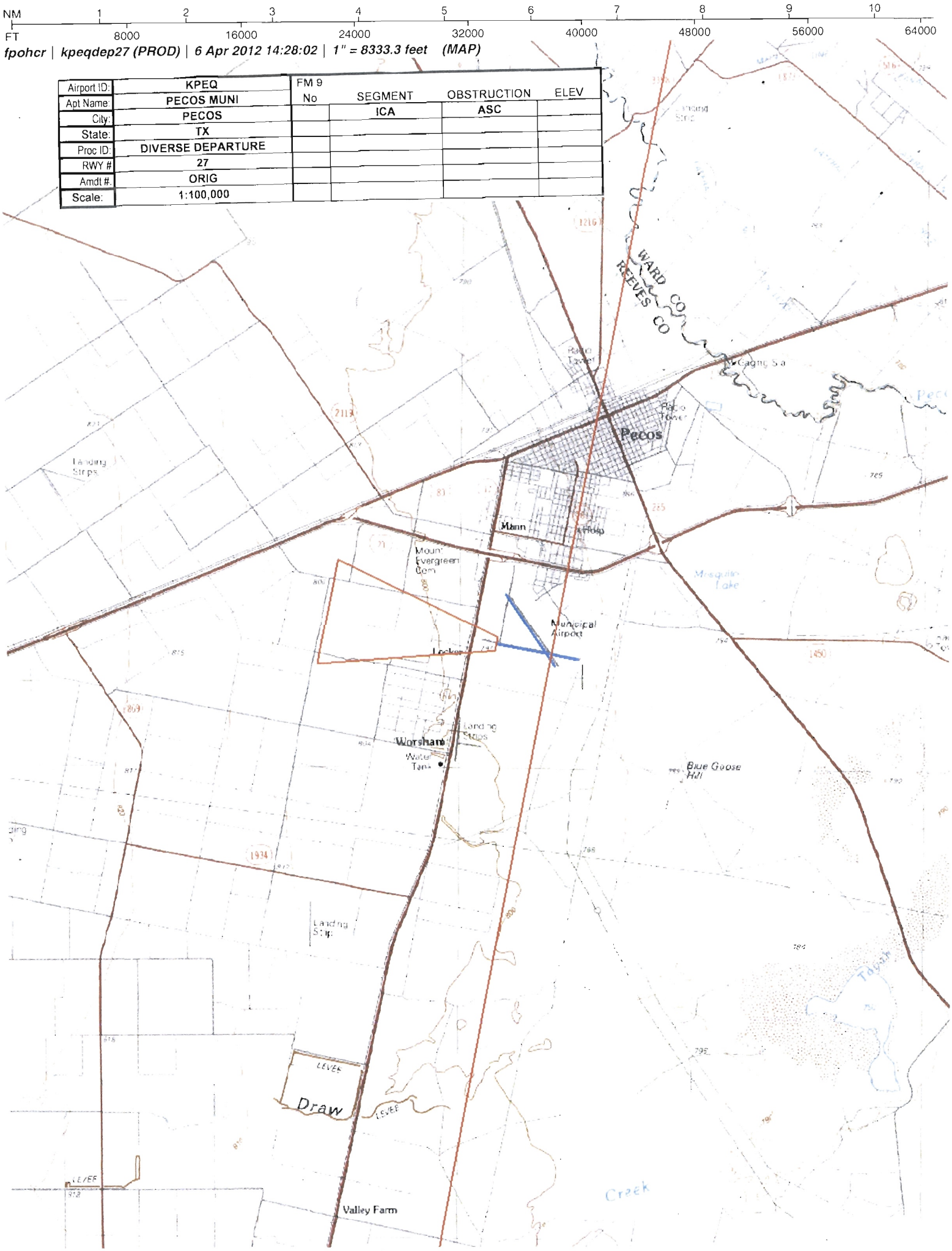
NM 1 2 3 4 5 6 7 8 9 10
FT 8000 16000 24000 32000 40000 48000 56000 64000
fpohcr | kpeqdep27 (PROD) | 6 Apr 2012 14:28:02 | 1" = 8333.3 feet (MAP)
Airport ID: KPEQ
Apt Name: PECOS MUNI
City: PECOS
State: TX
Proc ID: DIVERSE DEPARTURE
RWY #: 27
Amdt #: ORIG
Scale: 1:100,000
FM 9
No
SEGMENT
ICA
OBSTRUCTION
ASC
ELEV
WARD CO
REEVES CO
Pecos
Municipal Airport
Worsham
Blue Goose Hill
Draw
LEVEE
Valley Farm
Creek

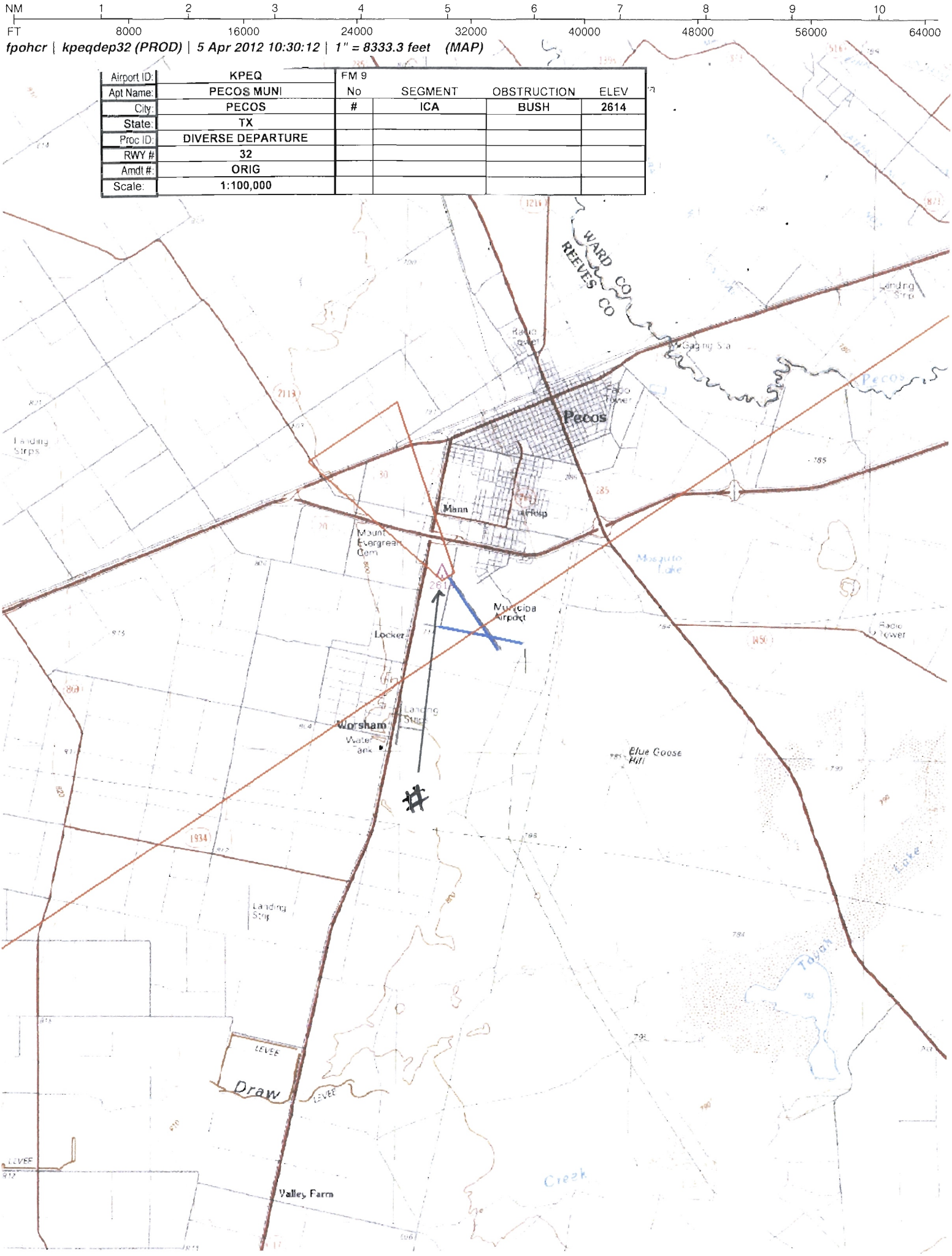
NM 1 2 3 4 5 6 7 8 9 10
FT 8000 16000 24000 32000 40000 48000 56000 64000
fpohcr | kpeqdep32 (PROD) | 5 Apr 2012 10:30:12 | 1" = 8333.3 feet (MAP)
Airport ID: KPEQ
Apt Name: PECOS MUNI
City: PECOS
State: TX
Proc ID: DIVERSE DEPARTURE
RWY #: 32
Amdt #: ORIG
Scale: 1:100,000
FM 9
No # | SEGMENT ICA | OBSTRUCTION BUSH | ELEV 2614
WARD CO
REEVES CO
Pecos
Mann
Airstrip
Mount Evergreen Cem
Municipal Airport
Locker
Worsham
Water tank
Blue Goose Hill
Draw
LEVEE
Valley Farm
Creek
Mosquito Lake
Radio Tower
Landing Strip