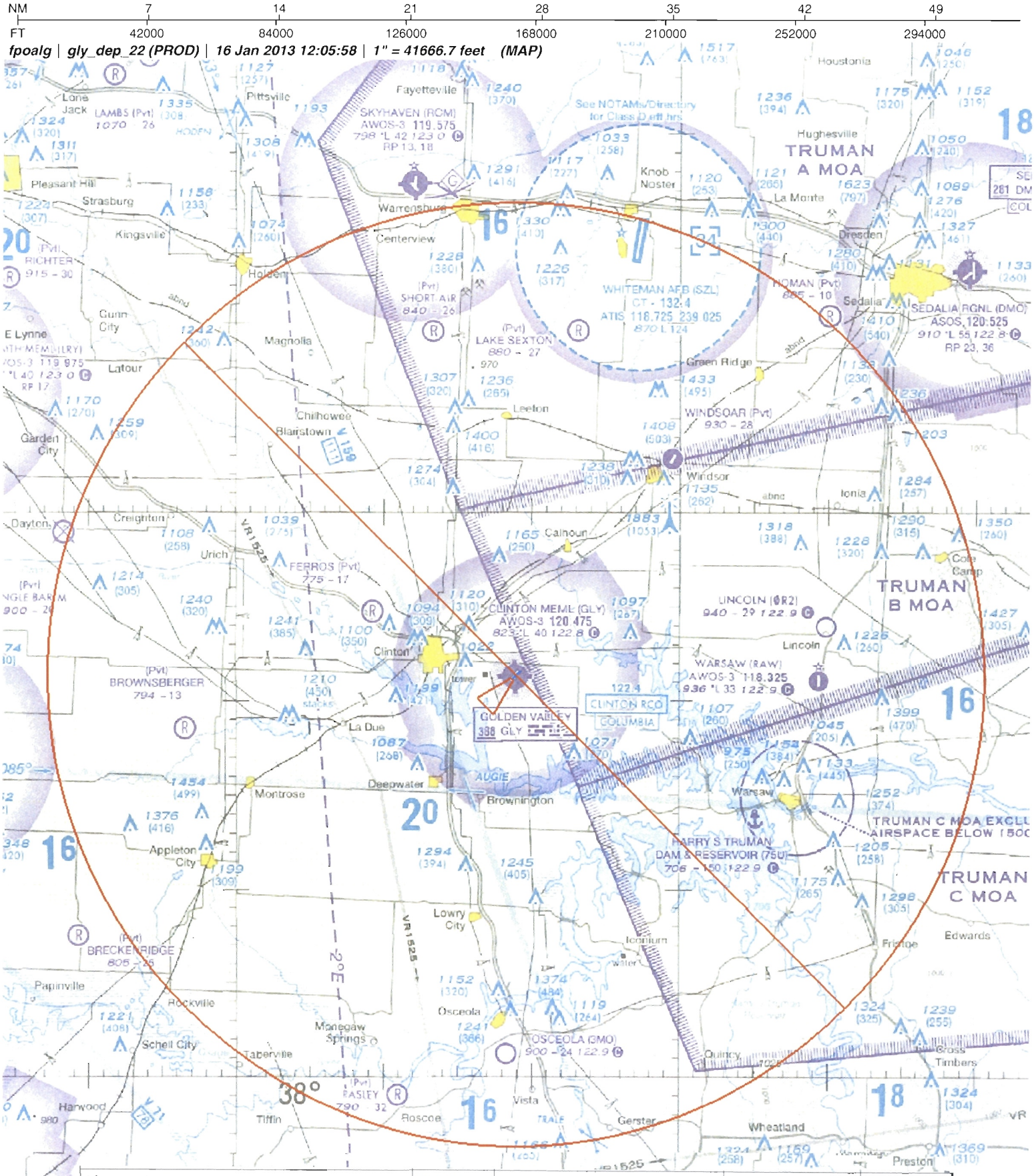

Airport ID: KGLY	FM-15A			
Apt Name: CLINTON MEMORIAL	NO.	Segment	Obstruction	Elev
City: CLINTON		DIVERSE A	ASC	
State: MO		DIVERSE B	ASC	
Scale: 1: 500,000				
Proc ID: DP - RWY 22				
ORIG				

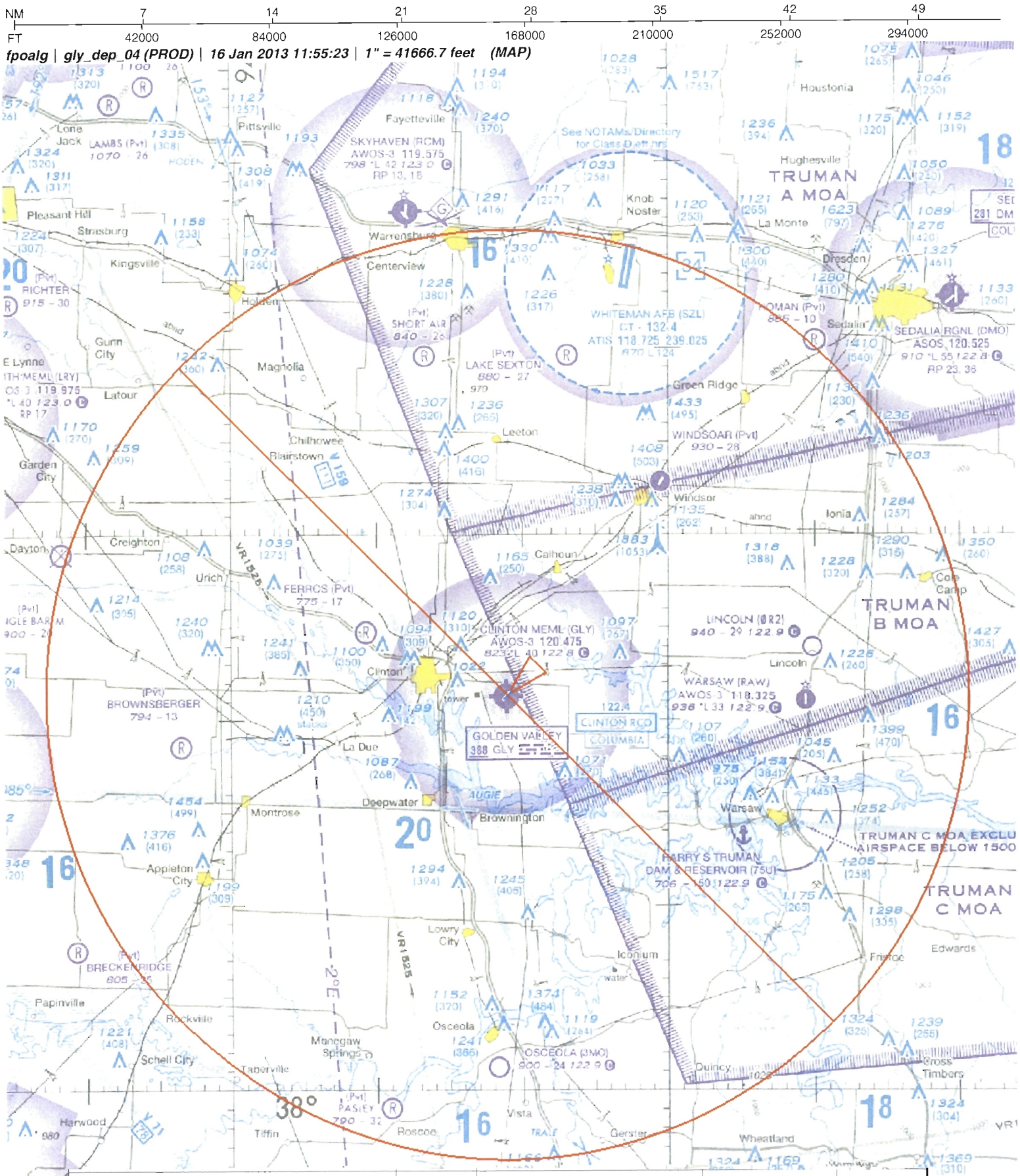

Airport ID: KGLY	FM-15A			
Apt Name: CLINTON MEMORIAL	NO.	Segment	Obstruction	Elev
City: CLINTON		DIVERSE A	ASC	
State: MO		DIVERSE B	ASC	
Scale: 1: 500,000				
Proc ID: DP - RWY 04				
ORIG				

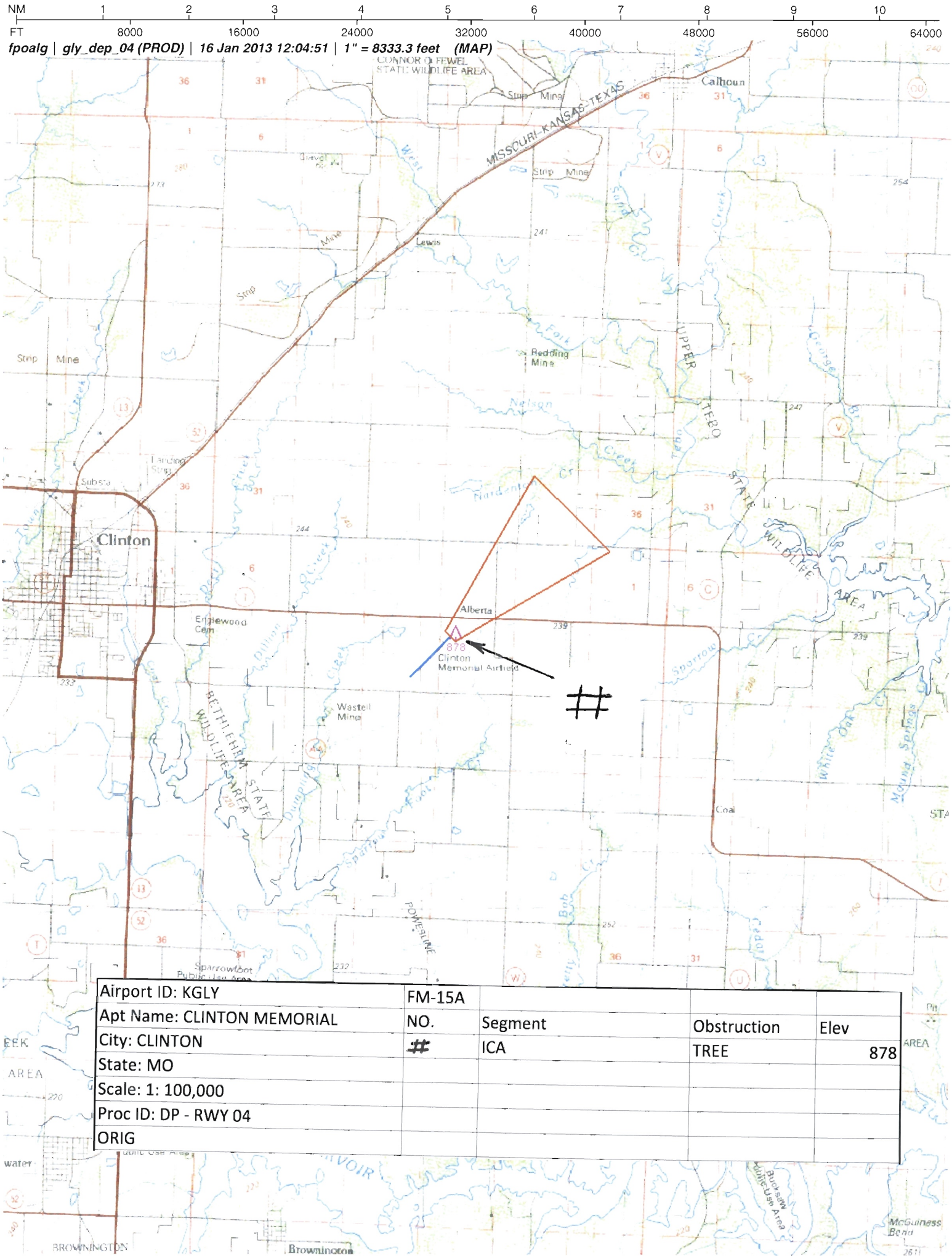

Airport ID: KGLY	FM-15A			
Apt Name: CLINTON MEMORIAL	NO.	Segment	Obstruction	Elev
City: CLINTON	#	ICA	TREE	878
State: MO				
Scale: 1: 100,000				
Proc ID: DP - RWY 04				
ORIG				

NM 1 2 3 4 5 6 7 8 9 10

FT 8000 16000 24000 32000 40000 48000 56000 64000

fpoalg | gly_dep_22 (PROD) | 16 Jan 2013 12:06:44 | 1" = 8333.3 feet (MAP)

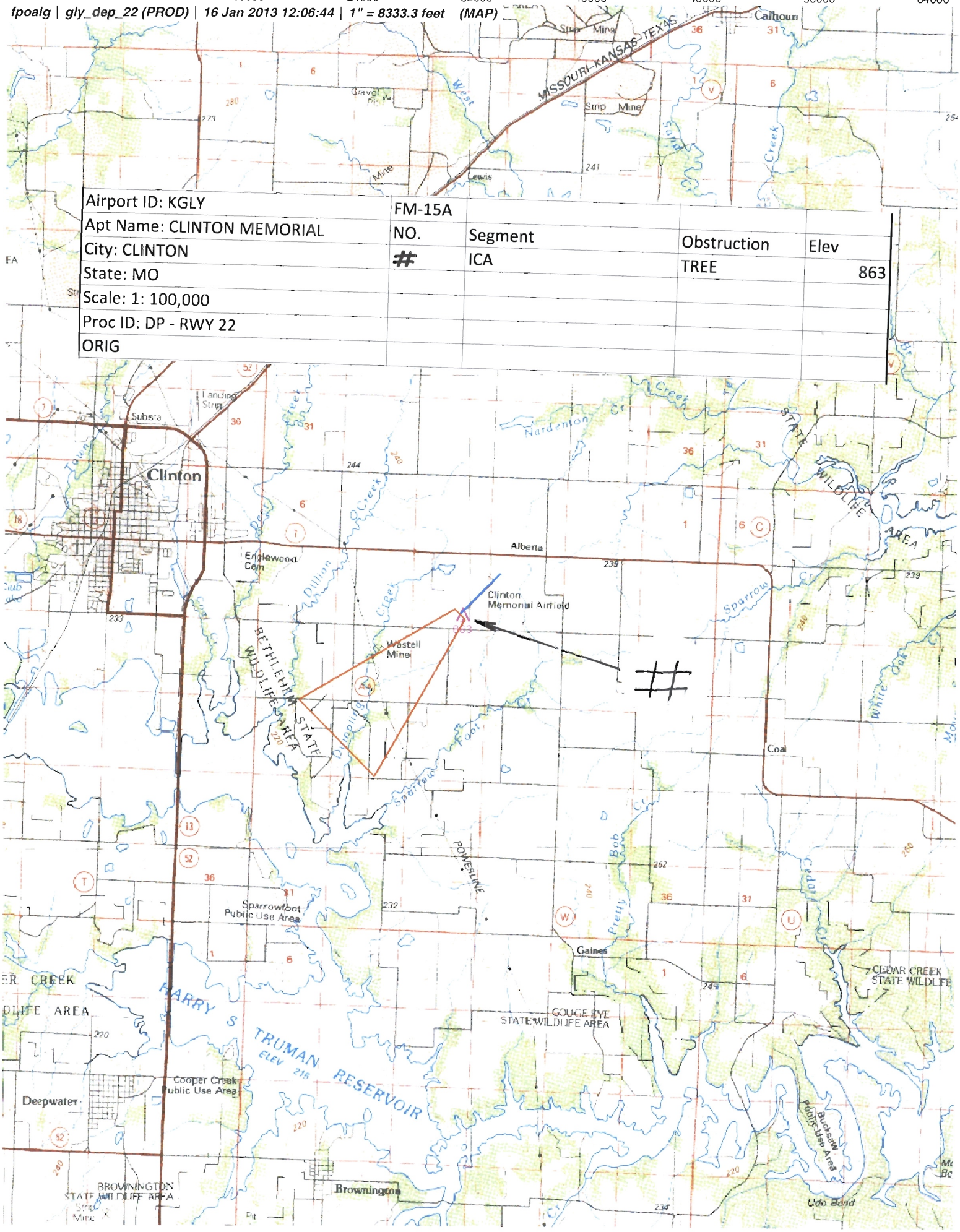

Airport ID: KGLY	FM-15A			
Apt Name: CLINTON MEMORIAL	NO.	Segment	Obstruction	Elev
City: CLINTON	#	ICA	TREE	863
State: MO				
Scale: 1: 100,000				
Proc ID: DP - RWY 22				
ORIG				