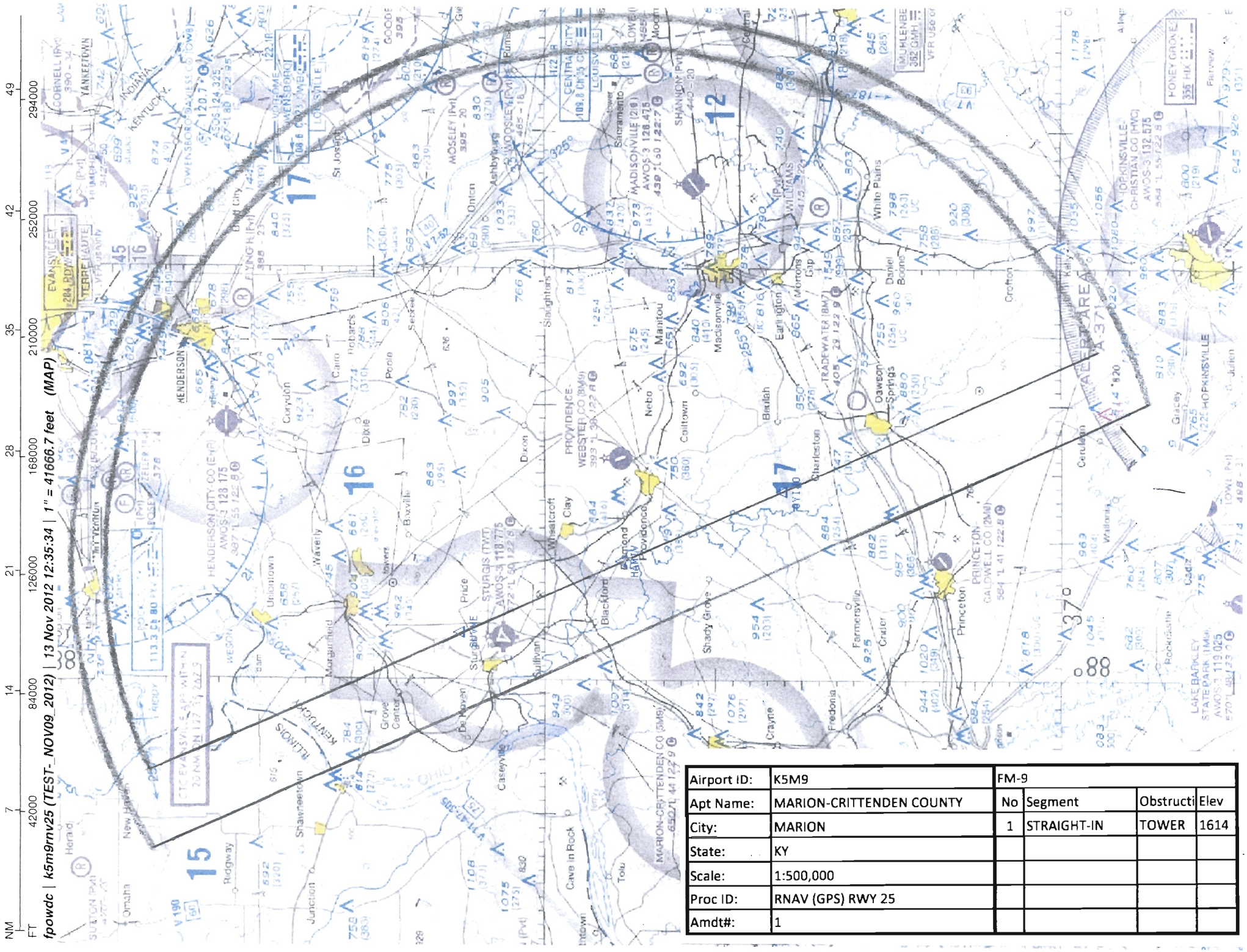

Airport ID:	K5M9	FM-9			
Apt Name:	MARION-CRITTENDEN COUNTY	No	Segment	Obstructi	Elev
City:	MARION	1	STRAIGHT-IN	TOWER	1614
State:	KY				
Scale:	1:500,000				
Proc ID:	RNAV (GPS) RWY 25				
Amdt#:	1				

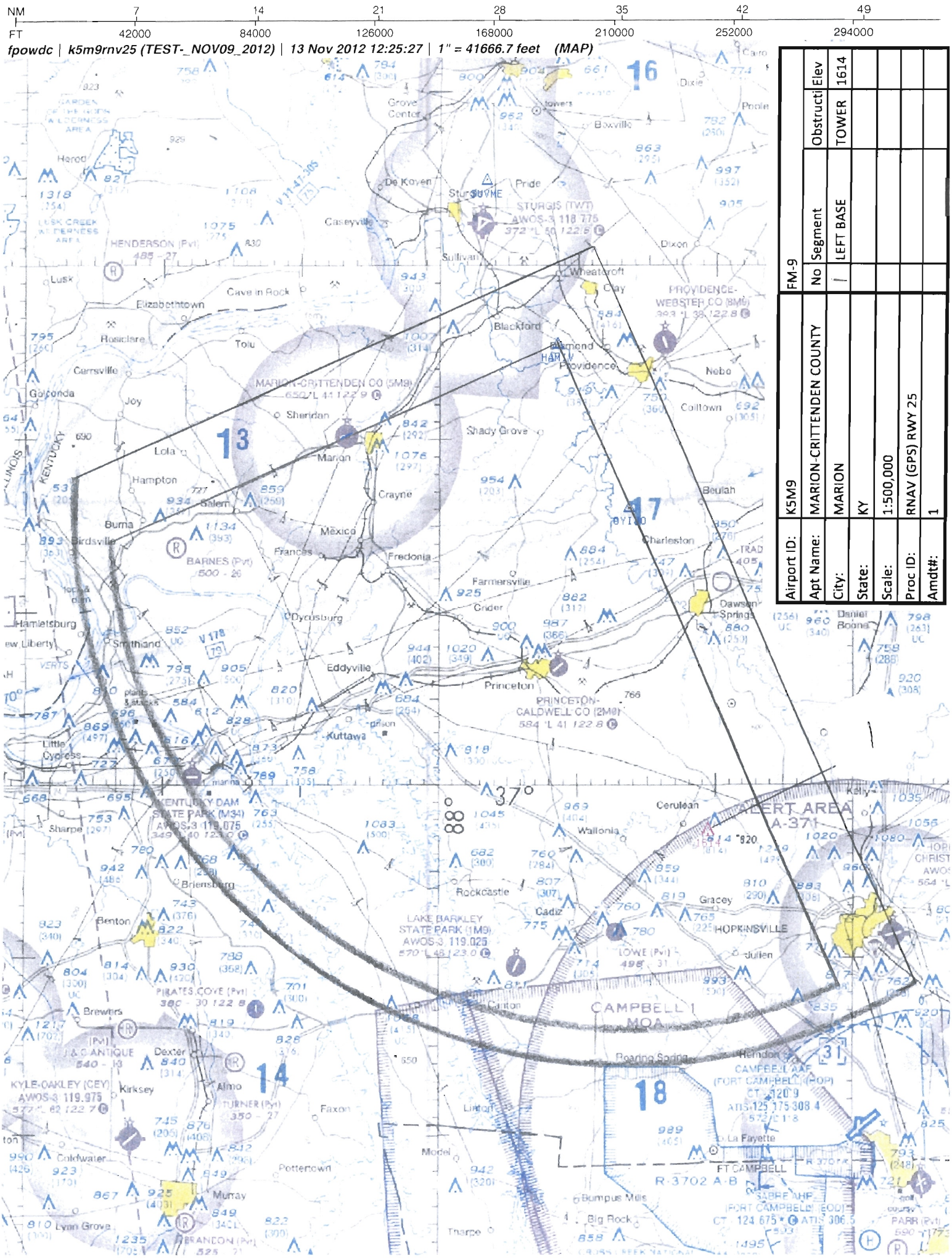
NM 7 14 21 28 35 42 49
FT 42000 84000 126000 168000 210000 252000 294000
fpowdc | k5m9rnv25 (TEST-_NOV09_2012) | 13 Nov 2012 12:25:27 | 1" = 41666.7 feet (MAP)
FM-9
No | Segment | Obstructi | Elev
1 | LEFT BASE | TOWER | 1614
Airport ID: K5M9
Apt Name: MARION-CRITTENDEN COUNTY
City: MARION
State: KY
Scale: 1:500,000
Proc ID: RNAV (GPS) RWY 25
Amdt#: 1
MARION-CRITTENDEN CO (5M9)
650 'L 44 122.9
PRINCETON-CALDWELL CO (2M9)
584 'L 41 122.8
PROVIDENCE-WEBSTER CO (8M9)
STURGIS (TWT)
AWOS-3 118.775
HENDERSON (PVT)
BARNES (PVT)
PIRATES COVE (PVT)
TURNER (PVT)
BRANDON (PVT)
KENTUCKY DAM STATE PARK (M34)
AWOS-3 119.075
LAKE BARKLEY STATE PARK (1M9)
AWOS-3 119.025
KYLE-OAKLEY (CEY)
AWOS-3 119.975
LOWE (PVT)
CAMPBELL 1 MOA
CAMPBELL AAF (FORT CAMPBELL) (HOP)
FT CAMPBELL
R-3702 A-B
SABRE AHP (FORT CAMPBELL) (EOD)
ALERT AREA A-371
HOPKINSVILLE
Providence
Princeton
Eddyville
Kuttawa
Marion
Sturgis
Henderson
Owensboro
Madisonville
Hopkinsville
Clarksville
Paducah
Murray
Benton
Brewers
Dexter
Kirksey
Almo
Faxon
Linton
Model
Pottertown
Coldwater
Lynn Grove
Tharpe
Big Rock
Bumpus Mills
Rockcastle
Cadiz
Gracey
Cerulean
Wallonia
Crayne
Shady Grove
Sheridan
Blackford
Nebo
Coiltown
Beulah
Charleston
Dawson Springs
Farmersville
Crider
Dycusburg
Smithland
Burna
Birdsville
Mexico
Frances
Fredonia
Hampton
Salem
Lola
Golconda
Joy
Cairnsville
Rosiclare
Lusk
Elizabethtown
Cave in Rock
Tolu
Caseyville
De Koven
Grove Center
Boxville
Dixon
Clay
Wheatcroft
Sullivan
Pride
Dixie
Poole
Cairo
Herod
Little Cypress
Sharpe
Hamletsburg
New Liberty
Daniel Boone
Roaring Spring
Julien
Canton
Gracey
Kelly
16
17
18
13
14
31
37°
88°

NM 7 14 21 28 35 42 49

FT 42000 84000 126000 168000 210000 252000 294000

fpowdc | k5m9rnv25 (TEST-_NOV09_2012) | 13 Nov 2012 12:23:55 | 1" = 41666.7 feet (MAP)

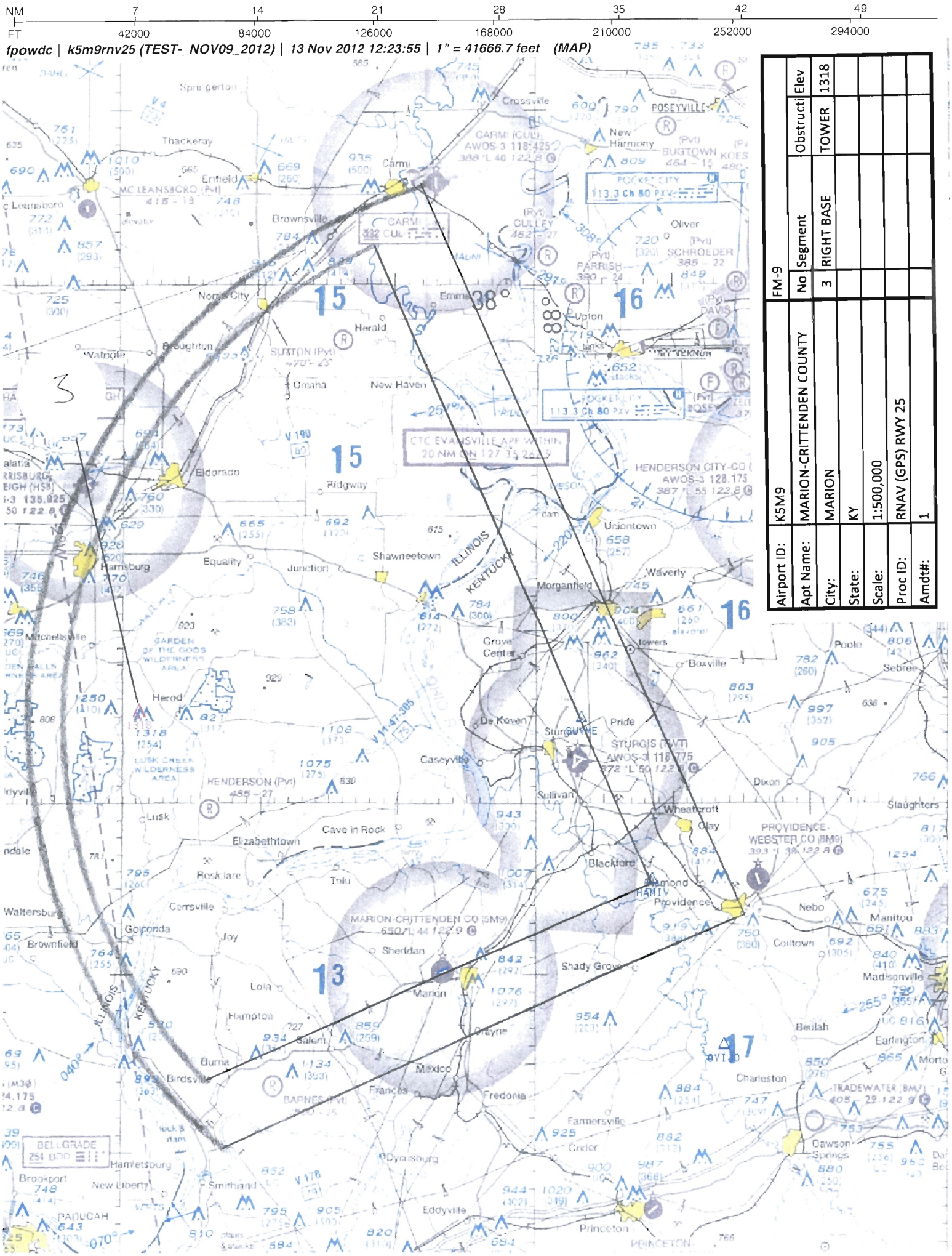

Airport ID:	K5M9	FM-9		
Apt Name:	MARION-CRITTENDEN COUNTY	No	Segment	Obstructi	Elev
City:	MARION	3	RIGHT BASE	TOWER	1318
State:	KY				
Scale:	1:500,000				
Proc ID:	RNAV (GPS) RWY 25				
Amdt#:	1				

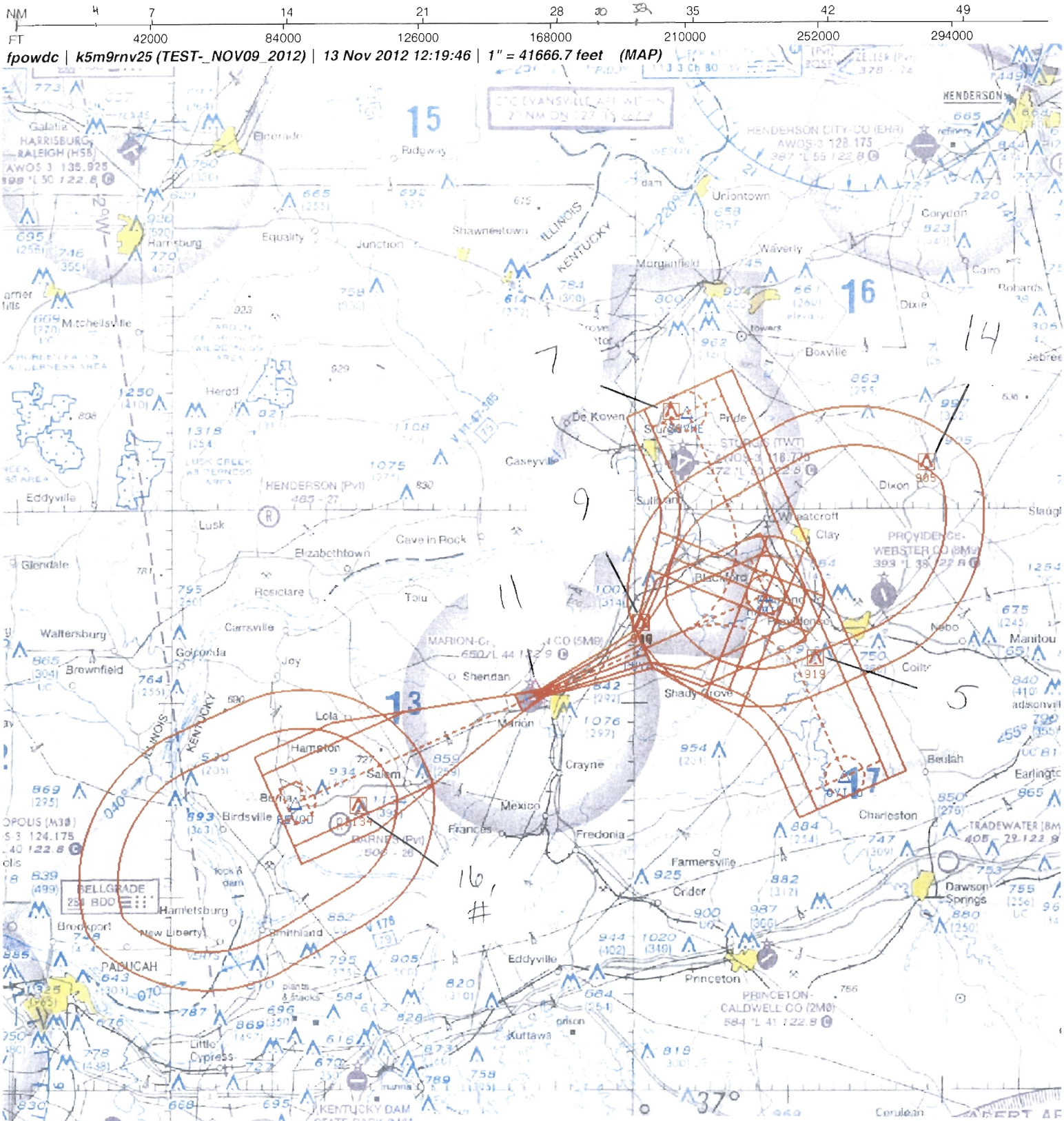

Airport ID:	K5M9	FM-9			
Apt Name:	MARION-CRITTENDEN COUNTY	No	Segment	Obst	Elev
City:	MARION	14	HOLD IN LIEU	TOWER	905
State:	KY	5	INITIAL: OYIJO	TOWER	919
Scale:	1:500,000	7	INITIAL: SUVME	AAO	771
Proc ID:	RNAV (GPS) RWY 25	9	INTERMEDIATE	AAO	919
Amdt#:	1	11	FINAL: LPV	TREE	694
		16	MA LEVEL SFC	TOWER	1134
		#	HOLDING	TOWER	1134

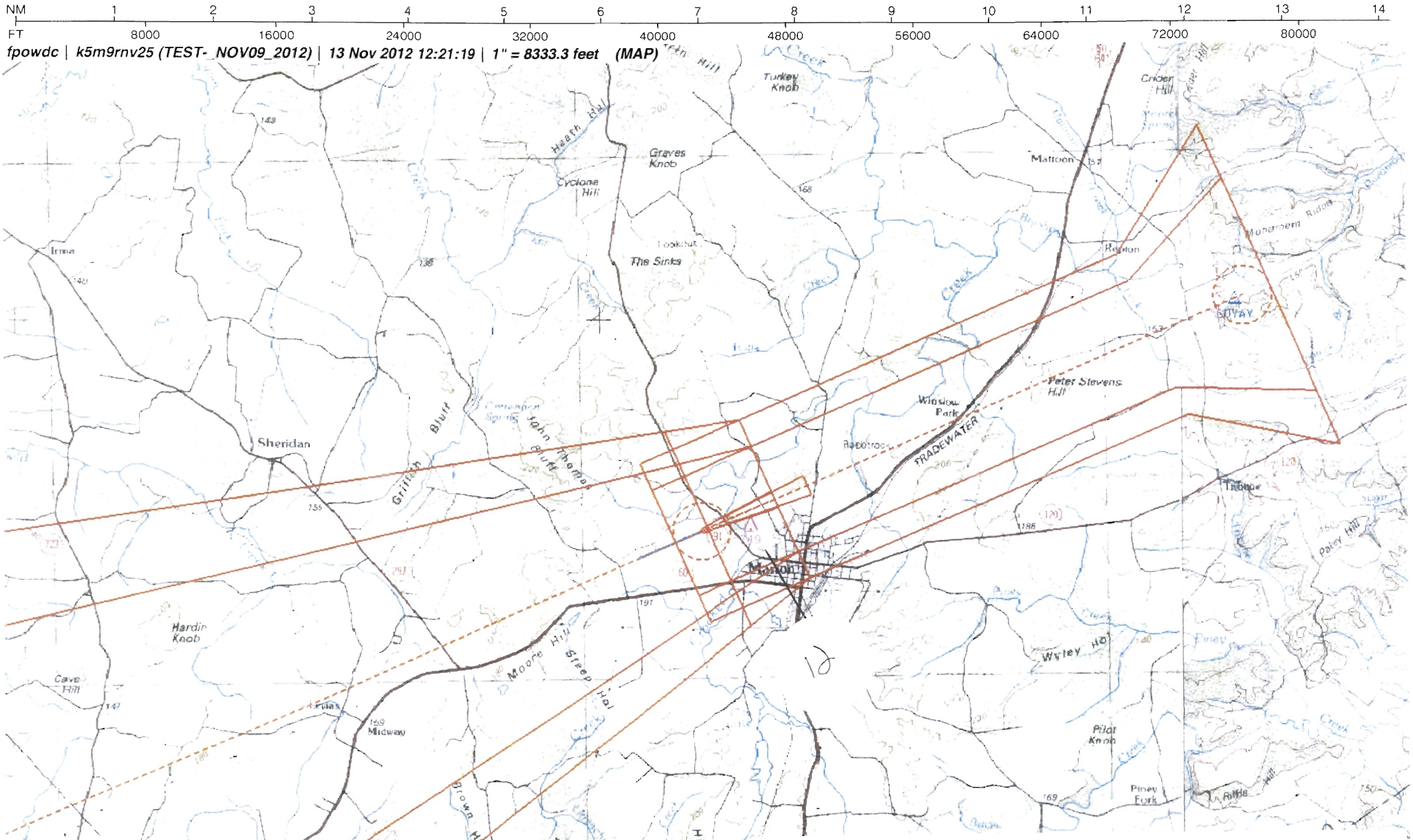

Airport ID:	K5M9	FM-9			
Apt Name:	MARION-CRITTENDEN COUNTY	No	Segment	Obstructi	Elev
City:	MARION	12	FINAL: L/VNAV	TREE	749
State:	KY				
Scale:	1:100,000				
Proc ID:	RNAV (GPS) RWY 25				
Amdt#:	1				

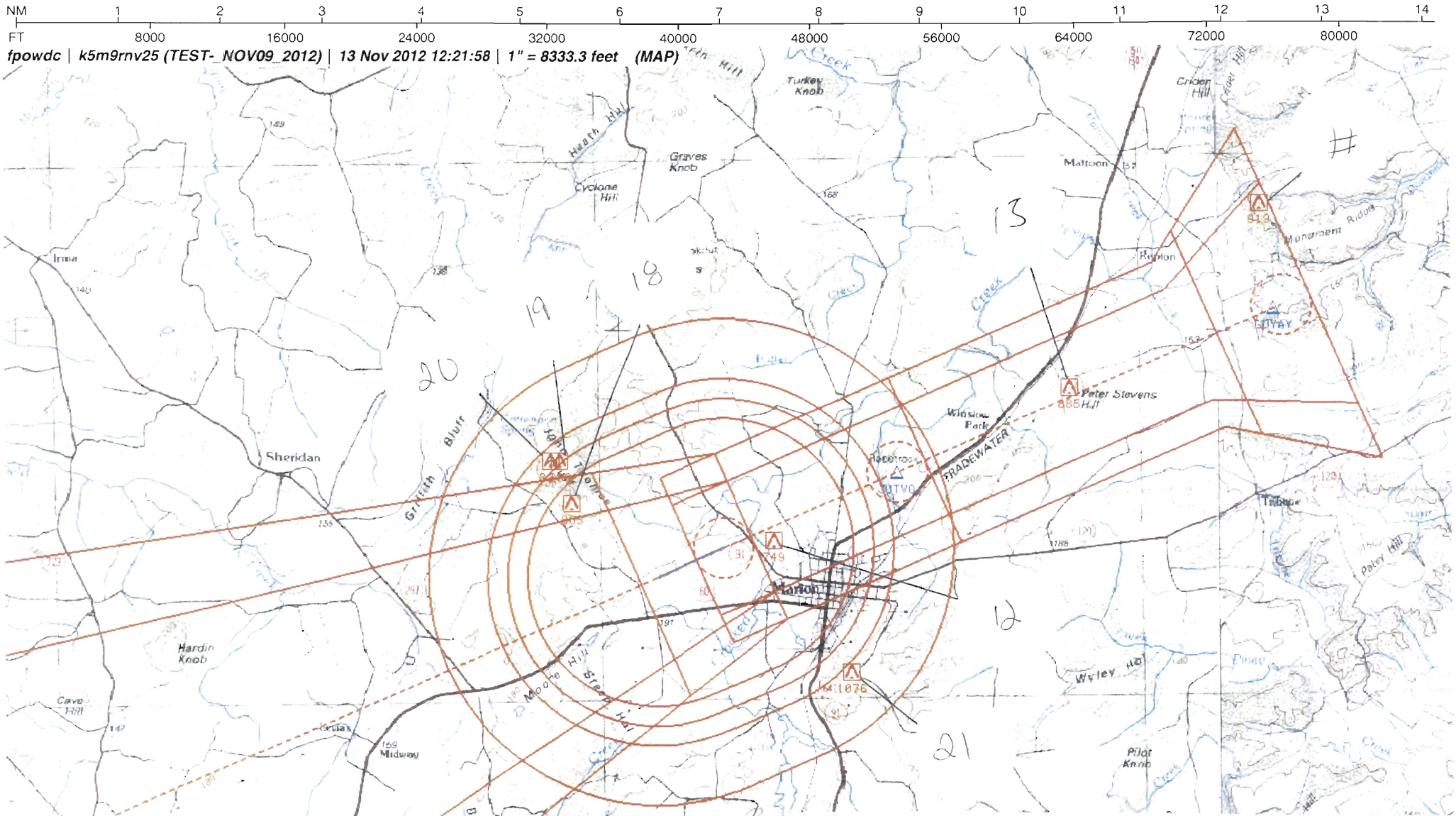

Airport ID:	K5M9	FM-9			
Apt Name:	MARION-CRITTENDEN COUNTY	No	Segment	Obst	Elev
City:	MARION	#	LNAV 289 OBS	AAO	919
State:	KY	13	FINAL: LNAV	AAO	885
Scale:	1:100,000	12	LNAV: STEPDN	TREE	749
Proc ID:	RNAV (GPS) RWY 25	18	CIRC: CAT A	TREE	863
Amdt#:	1	19	CIRC: CAT B	TREE	889
		20	CIRC: CAT C	TREE	894
		21	CIRC: CAT D	TOWER	1076

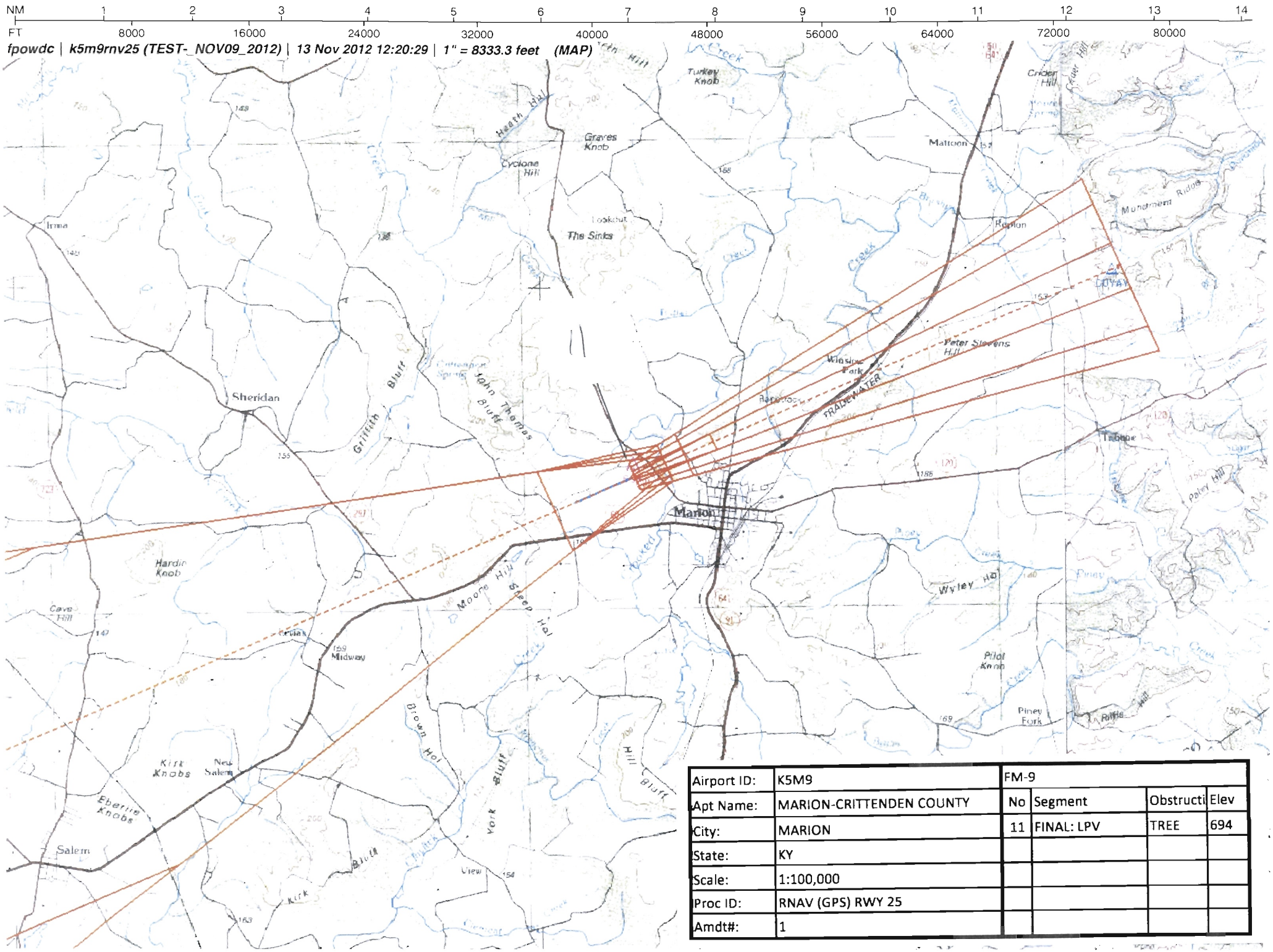

Airport ID:	K5M9	FM-9			
Apt Name:	MARION-CRITTENDEN COUNTY	No	Segment	Obstructi	Elev
City:	MARION	11	FINAL: LPV	TREE	694
State:	KY				
Scale:	1:100,000				
Proc ID:	RNAV (GPS) RWY 25				
Amdt#:	1				