NM 14 28 42 56 70 84 98

FT 84000 168000 252000 336000 420000 504000 588000

fposbb | mem_ltownh (PROD) | 21 Mar 2012 08:03:13 | 1" = 83500.1 feet (MAP)

Airport ID:	KMEM	SEGMENT	OBSTRUCTION	ELEV
Apt Name:	Memphis Intl			
City:	Memphis	# Nashville (BNA) VTAC	Tower (47-000753)	2349
State:	TN			
Scale:	1:500,000/50%			
Proc ID:	LTOWN			
Amdt #:	SIX			



NM 14 28 42 56 70 84 98

FT 84000 168000 252000 336000 420000 504000 588000

fposbb | mem_ltownh (PROD) | 21 Mar 2012 07:35:27 | 1" = 83500.1 feet (MAP)

Airport ID:	KMEM	SEGMENT	OBSTRUCTION	ELEV
Apt Name:	Memphis Intl			
City:	Memphis	# Bowling Green (BWG) VTAC	Tower (47-000967)	2049
State:	TN			
Scale:	1:500,000/50%			
Proc ID:	LTOWN			
Amdt #:	SIX			

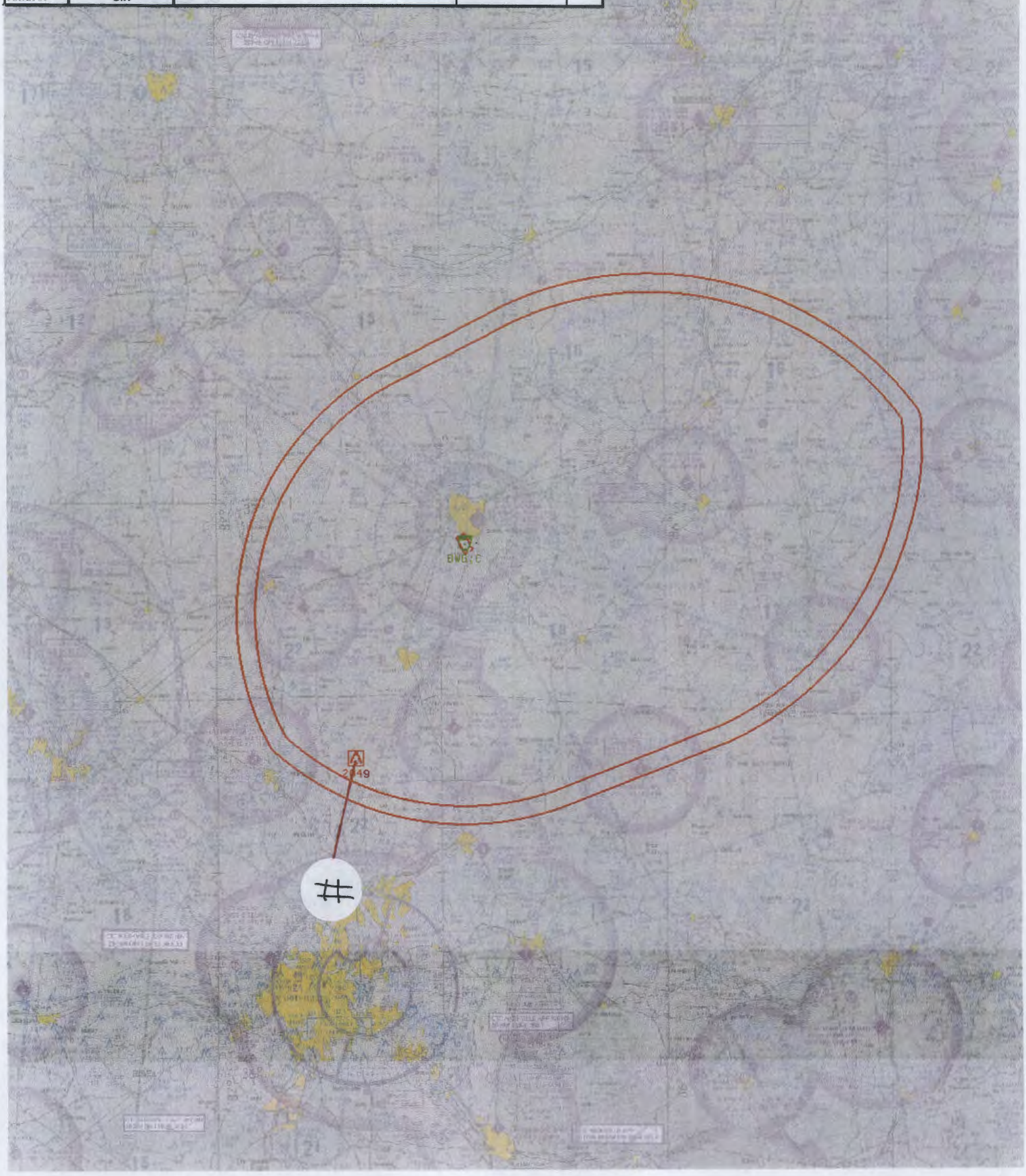

NM 7 14 21 28 35 42 49

FT 42000 84000 126000 168000 210000 252000 294000

fposbb | mem_ltownh (PROD) | 21 Mar 2012 11:00:04 | 1" = 41666.7 feet (MAP)

Airport ID:	KMEM	SEGMENT	OBSTRUCTION	ELEV
Apt Name:	Memphis Intl			
City:	Memphis	# SPKER	Tower (47-000702)	1462
State:	TN			
Scale:	1:500,000			
Proc ID:	LTOWN			
Amdt #:	SIX			

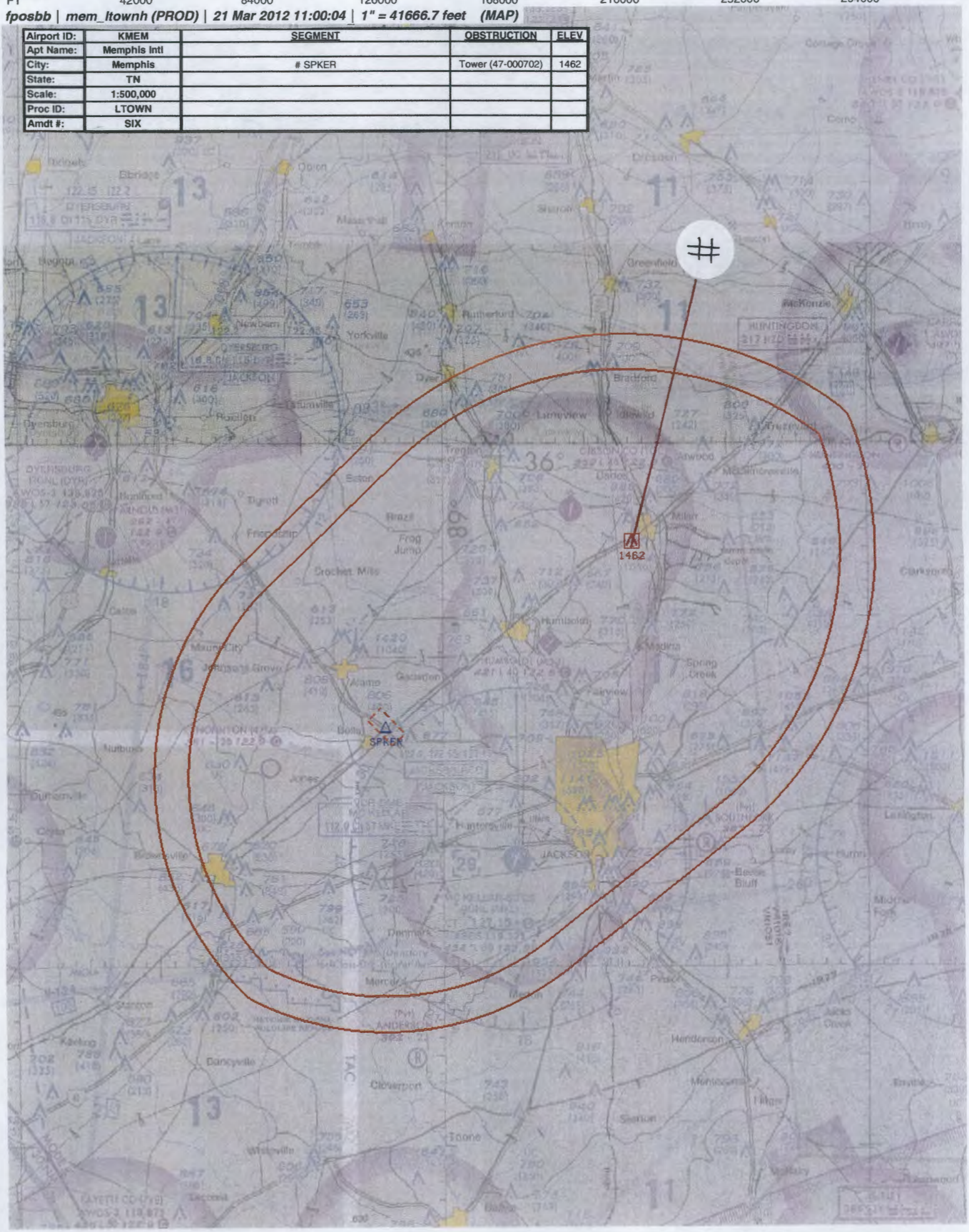

NM 7 14 21 28 35 42 49

FT 42000 84000 126000 168000 210000 252000 294000

fposbb | mem_ltownh (PROD) | 21 Mar 2012 08:47:26 | 1" = 41666.7 feet (MAP)

Airport ID:	KMEM	SEGMENT	OBSTRUCTION	ELEV
Apt Name:	Memphis Intl			
City:	Memphis	# LTOWN	Tower (47-000098)	852
State:	TN			
Scale:	1:500,000			
Proc ID:	LTOWN			
Amdt #:	SIX			

NM 7 14 21 28 35 42 49

FT 42000 84000 126000 168000 210000 252000 294000

fposbb | mem_ltownh (PROD) | 21 Mar 2012 10:40:48 | 1" = 41666.7 feet (MAP)

Airport ID:	KMEM	SEGMENT	OBSTRUCTION	ELEV
Apt Name:	Memphis Intl			
City:	Memphis	# MRCEL	Tower (47-001735)	1449
State:	TN			
Scale:	1:500,000			
Proc ID:	LTOWN			
Amdt #:	SIX			

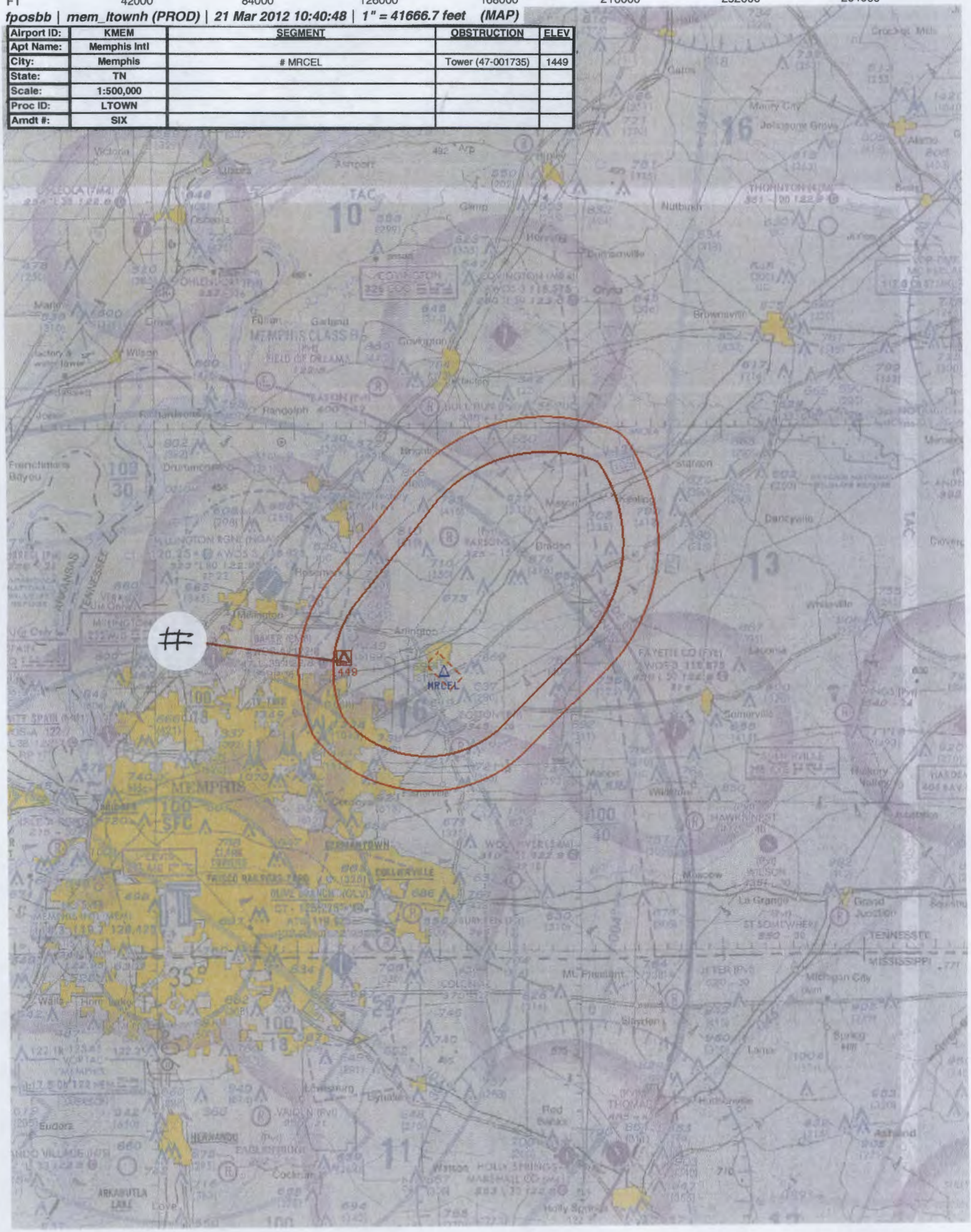

NM 14 28 42 56 70 84 98

FT 84000 168000 252000 336000 420000 504000 588000

fposbb | mem_ltownh (PROD) | 21 Mar 2012 08:34:25 | 1" = 83500.1 feet (MAP)

Airport ID:	KMEM	SEGMENT	OBSTRUCTION	ELEV
Apt Name:	Memphis Intl			
City:	Memphis	# CASOT	Tower (47-000702)	1462
State:	TN			
Scale:	1:500,000/50%			
Proc ID:	LTOWN			
Amdt #:	SIX			

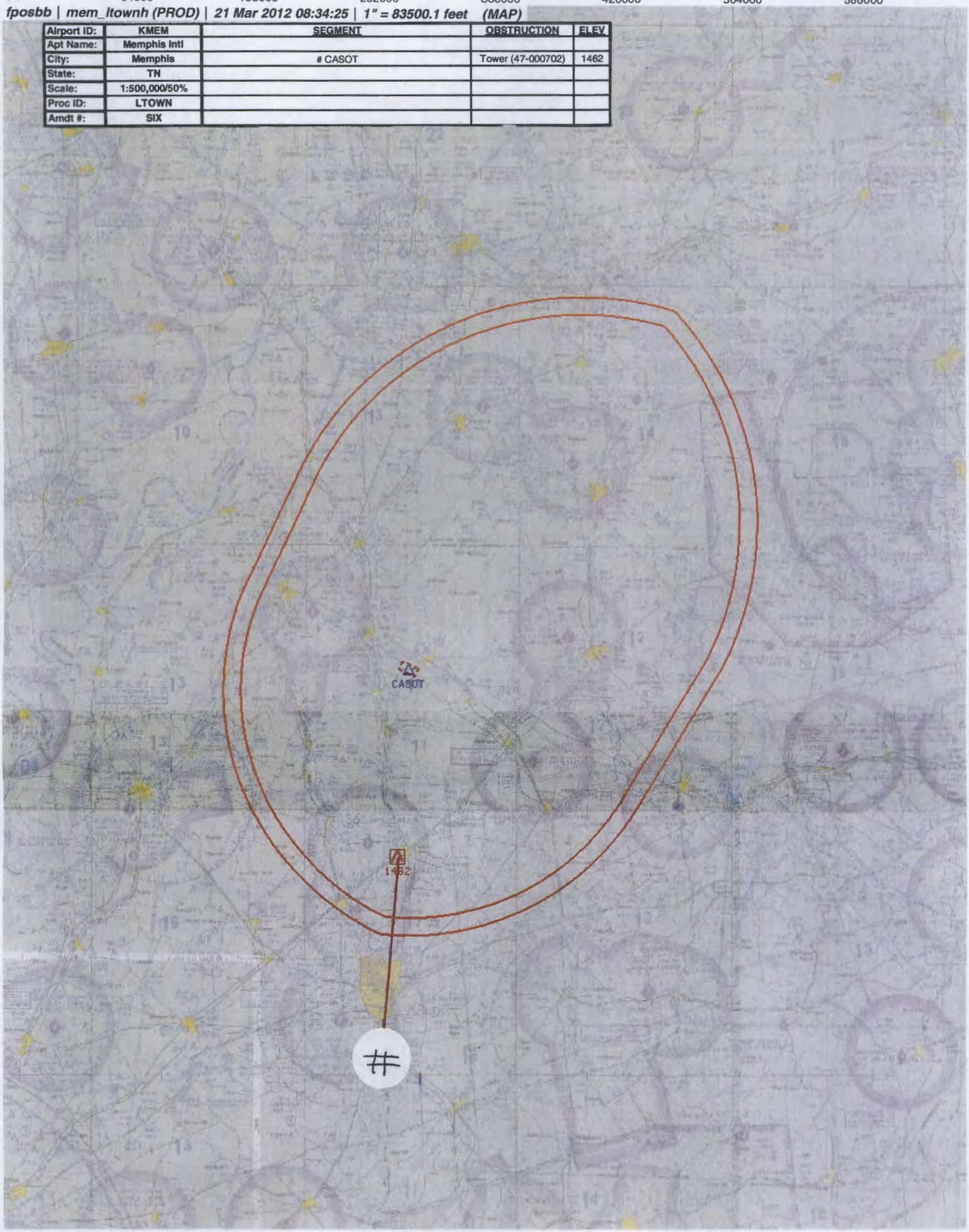

NM	7	14	21	28	35	42	49	56	63	70
FT	42000	84000	126000	168000	210000	252000	294000	336000	378000	420000

fposbb | mem_ltown (PROD) | 27 Apr 2012 12:31:25 | 1" = 41666.7 feet (MAP)

Airport ID:	KMEM	SEGMENT	OBSTRUCTION	ELEV
Apt Name:	Memphis Intl			
City:	Memphis	#BNA VORTAC-CITAN	Antenna (KJWNT0151)	2049
State:	TN			
Scale:	1:500,000			
Proc ID:	LTOWN			
Amdt #:	SIX			

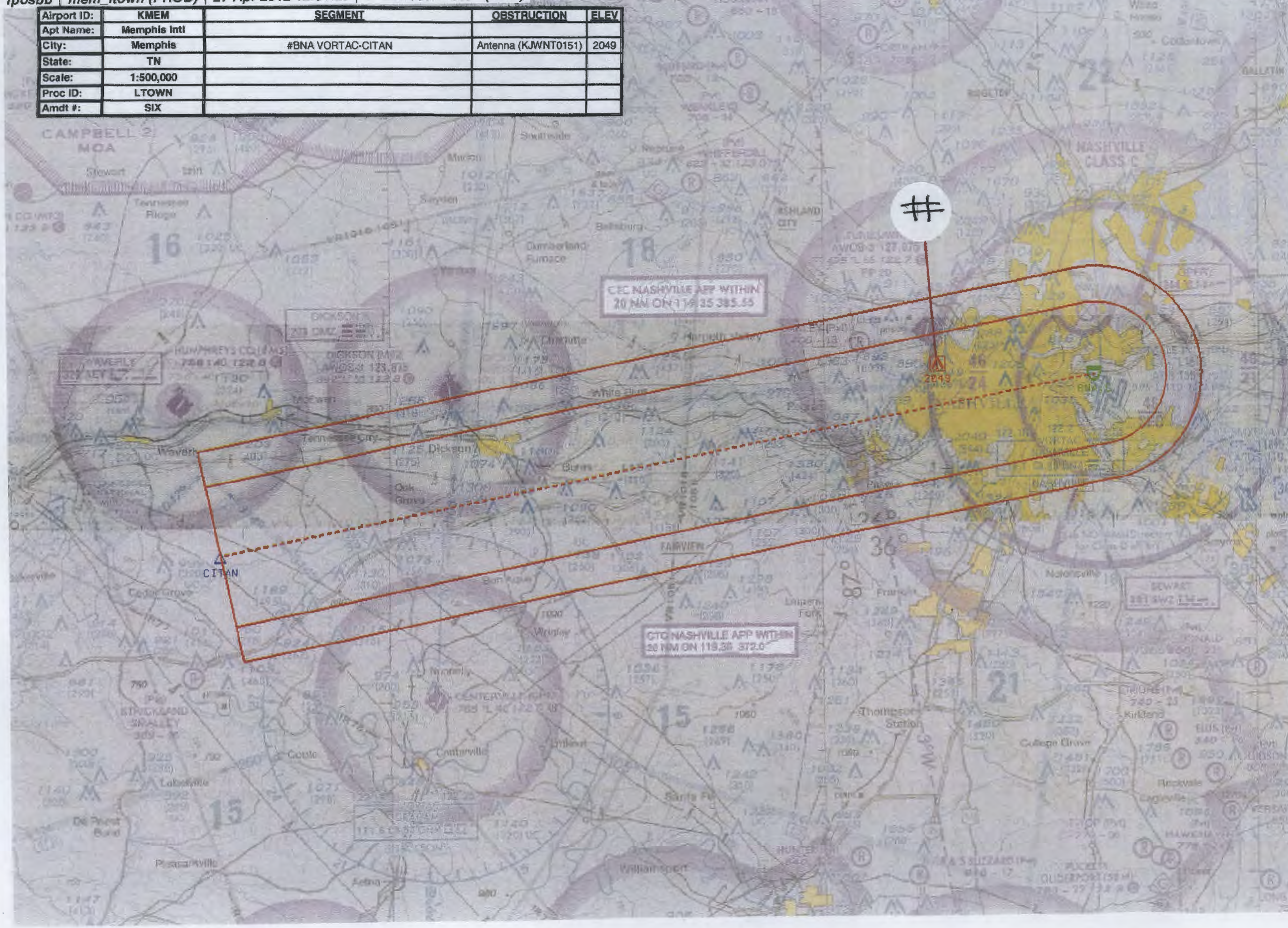

NM	7	14	21	28	35	42	49	56	63	70
FT	42000	84000	126000	168000	210000	252000	294000	336000	378000	420000

fposbb | mem_ltown (PROD) | 27 Apr 2012 12:30:58 | 1" = 41666.7 feet (MAP)
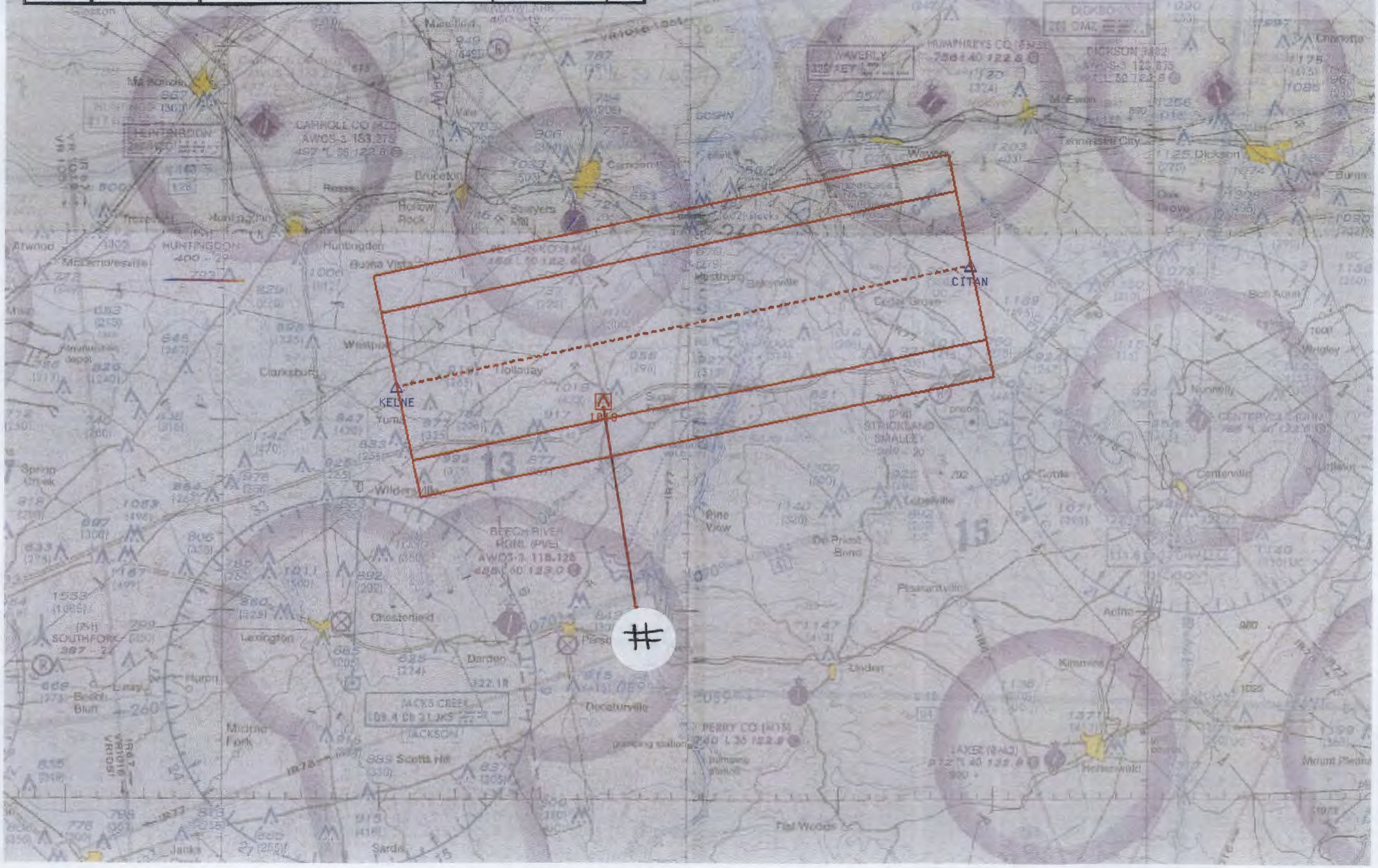
Airport ID:	KMEM	SEGMENT	OBSTRUCTION	ELEV
Apt Name:	Memphis Intl			
City:	Memphis	#CITAN-KELNE	Tower (47-001436)	1019
State:	TN			
Scale:	1:500,000			
Proc ID:	LTOWN			
Amdt #:	SIX