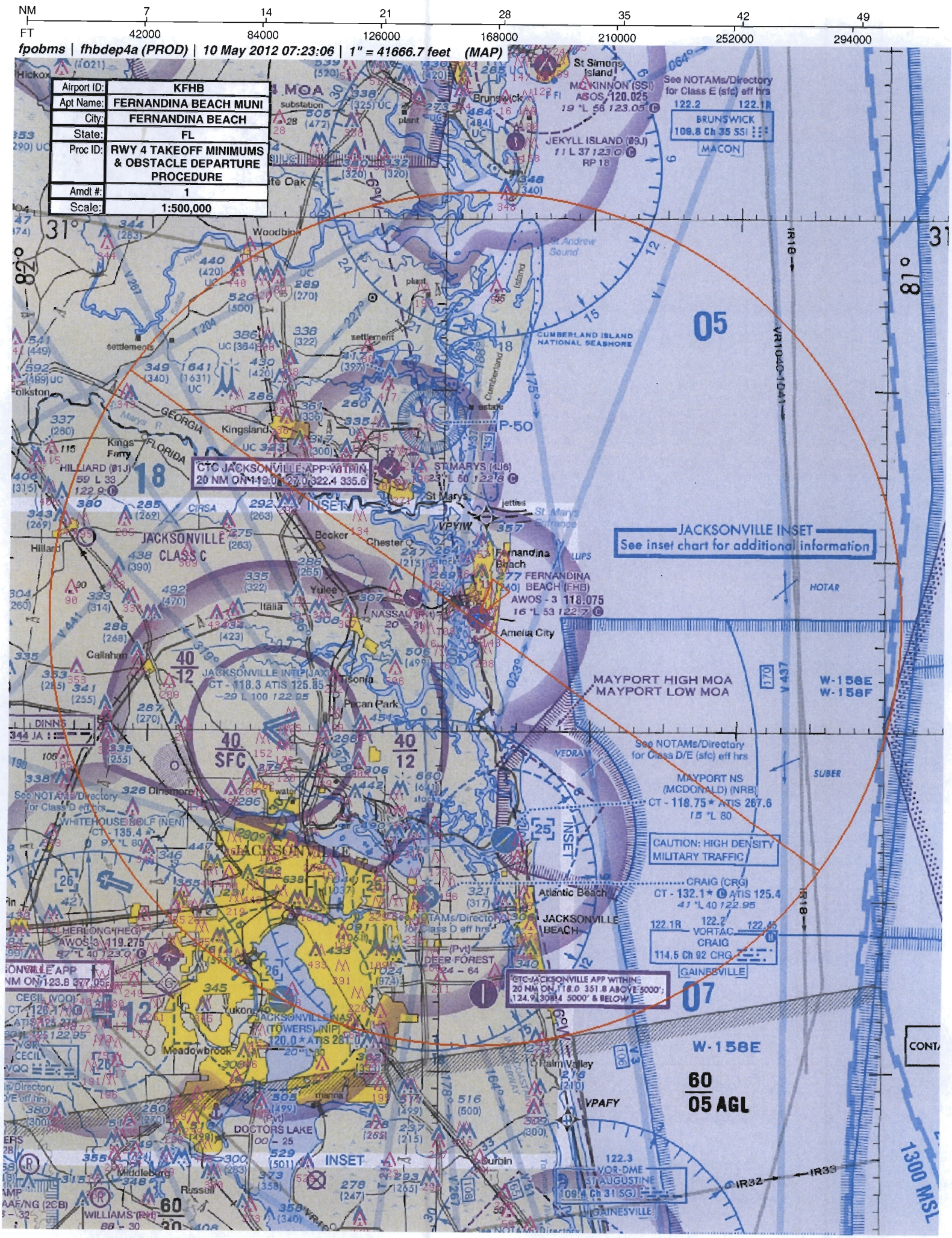
NM 7 14 21 28 35 42 49
FT 42000 84000 126000 168000 210000 252000 294000
fpobms | fhbdep4a (PROD) | 10 May 2012 07:23:06 | 1" = 41666.7 feet (MAP)
Airport ID: KFHB
Apt Name: FERNANDINA BEACH MUNI
City: FERNANDINA BEACH
State: FL
Proc ID: RWY 4 TAKEOFF MINIMUMS & OBSTACLE DEPARTURE PROCEDURE
Amdt #: 1
Scale: 1:500,000
CTC JACKSONVILLE APP WITHIN 20 NM ON 119.0 127.0 322.4 335.6
JACKSONVILLE INSET
See inset chart for additional information
JACKSONVILLE CLASS C
JACKSONVILLE INTL (JAX) CT - 118.3 ATIS 125.85
FERNANDINA BEACH (FHB) AWOS - 3 118.075
MAYPORT HIGH MOA
MAYPORT LOW MOA
MAYPORT NS (MCDONALD) (NRB) CT - 118.75 ATIS 267.6
CAUTION: HIGH DENSITY MILITARY TRAFFIC
CRAIG (CRG) CT - 132.1 ATIS 125.4
VORTAC CRAIG 114.5 Ch 92 CRG
CTC JACKSONVILLE APP WITHIN 20 NM ON 118.0 351.8 ABOVE 5000'; 124.9 308.4 5000' & BELOW
JACKSONVILLE NAS (TOWERS) (NIP) CT - 120.0 ATIS 281.0
DOCTORS LAKE
VOR-DME ST AUGUSTINE 109.4 Ch 31 SGJ
BRUNSWICK 109.8 Ch 35 SSI
MACON
JEKYLL ISLAND (09J)
CUMBERLAND ISLAND NATIONAL SEASHORE
ST MARYS (4J6)
HILLIARD (01J)
WHITEHOUSE GOLF (NEN) CT - 135.4
HERLONG (HEG) AWOS 3 119.275
GAINESVILLE
W-158E
W-158F
60 / 05 AGL
1300 MSL

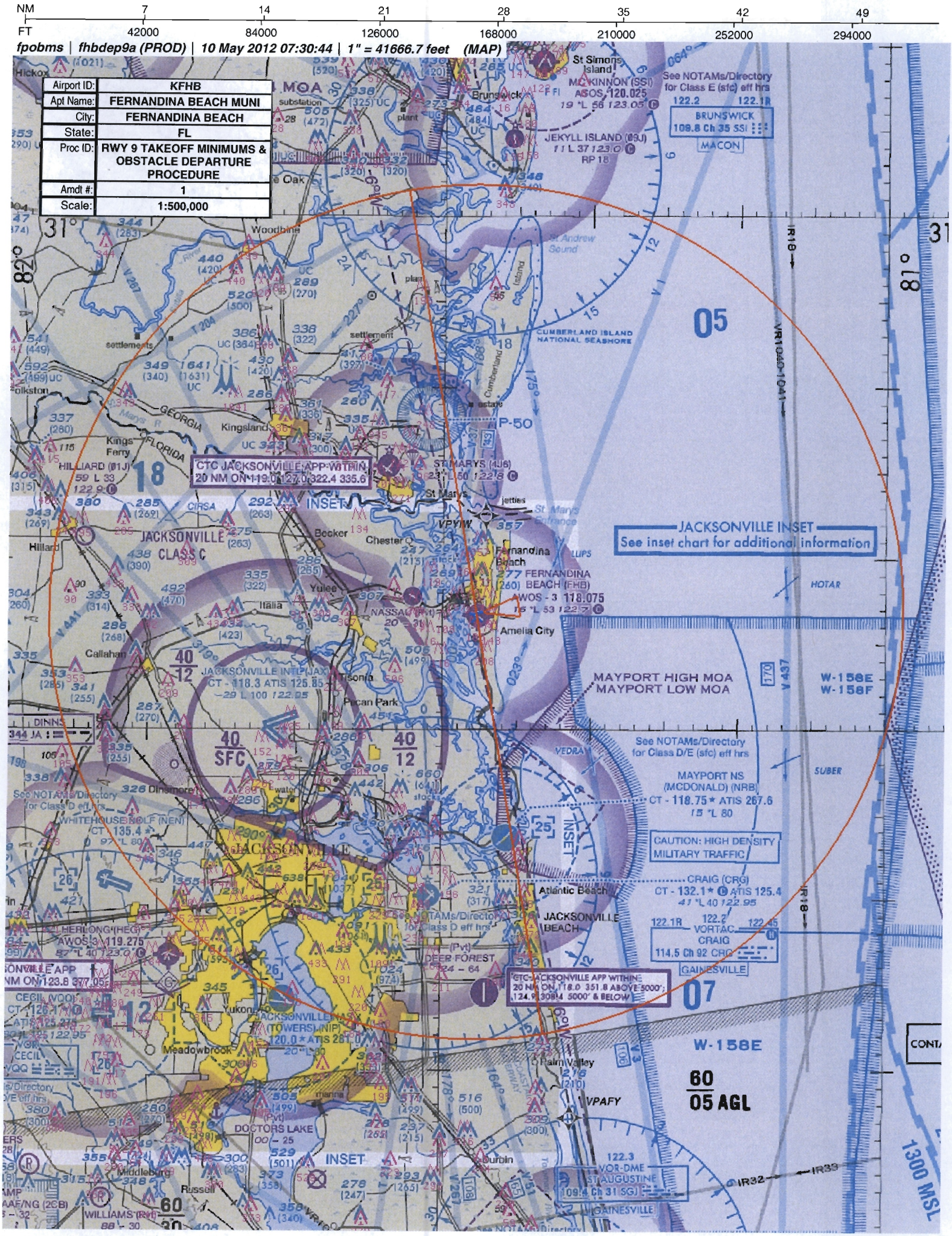
NM 7 14 21 28 35 42 49
FT 42000 84000 126000 168000 210000 252000 294000
fpobms | fhbdep9a (PROD) | 10 May 2012 07:30:44 | 1" = 41666.7 feet (MAP)
Airport ID: KFHB
Apt Name: FERNANDINA BEACH MUNI
City: FERNANDINA BEACH
State: FL
Proc ID: RWY 9 TAKEOFF MINIMUMS & OBSTACLE DEPARTURE PROCEDURE
Amdt #: 1
Scale: 1:500,000
JACKSONVILLE INSET
See inset chart for additional information
MAYPORT HIGH MOA
MAYPORT LOW MOA
W-158E
W-158F
CAUTION: HIGH DENSITY MILITARY TRAFFIC
60
05 AGL
W-158E
07
05
18
25
CTC JACKSONVILLE APP-WITHIN 20 NM ON 119.0 127.0 322.4 335.6
GTC-JACKSONVILLE APP WITHIN 20 NM ON 118.0 351.8 ABOVE 5000'; 124.9 308.4 5000' & BELOW
JACKSONVILLE CLASS C
JACKSONVILLE
JACKSONVILLE BEACH
FERNANDINA BEACH (FHB)
MAYPORT NS (MCDONALD) (NRB)
CRAIG (CRG)
BRUNSWICK
MACON
GAINESVILLE
CUMBERLAND ISLAND NATIONAL SEASHORE
1300 MSL

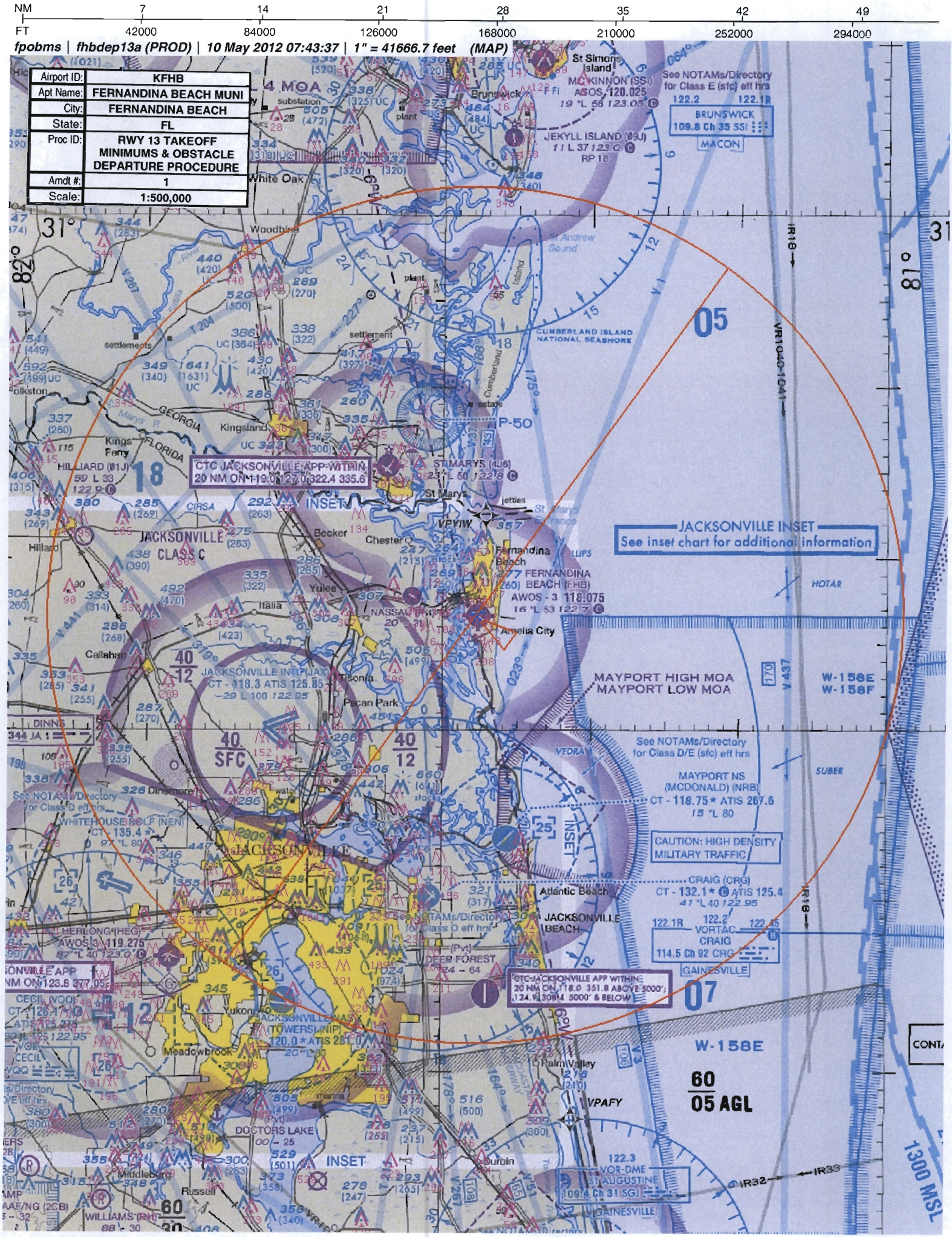
NM 7 14 21 28 35 42 49
FT 42000 84000 126000 168000 210000 252000 294000
fpobms | fhbdep13a (PROD) | 10 May 2012 07:43:37 | 1" = 41666.7 feet (MAP)
Airport ID: KFHB
Apt Name: FERNANDINA BEACH MUNI
City: FERNANDINA BEACH
State: FL
Proc ID: RWY 13 TAKEOFF MINIMUMS & OBSTACLE DEPARTURE PROCEDURE
Amdt #: 1
Scale: 1:500,000
JACKSONVILLE INSET
See inset chart for additional information
MAYPORT HIGH MOA
MAYPORT LOW MOA
W-158E
W-158F
CAUTION: HIGH DENSITY MILITARY TRAFFIC
CTC JACKSONVILLE APP WITHIN 20 NM ON 119.0 127.0 322.4 335.6
GTC-JACKSONVILLE APP WITHIN 20 NM ON 118.0 351.8 ABOVE 5000'; 124.9 308.4 5000' & BELOW
W-158E
60
05 AGL
1300 MSL
JACKSONVILLE
CLASS C
JACKSONVILLE INTL (JAX)
CT - 118.3 ATIS 125.85
FERNANDINA BEACH (FHB)
AWOS - 3 118.075
MAYPORT NS (MCDONALD) (NRB)
CT - 118.75 ATIS 267.6
CRAIG (CRG)
CT - 132.1 ATIS 125.4
JACKSONVILLE BEACH
JACKSONVILLE NAS (TOWER) (NIP)
120.0 ATIS 281.0
HERLONG (HEG)
AWOS-3 119.275
BRUNSWICK
109.8 Ch 35 SSI
MACON
JEKYLL ISLAND (09J)
MCKINNON (SSI)
ASOS 120.025
ST MARYS (4J6)
CUMBERLAND ISLAND NATIONAL SEASHORE
GAINESVILLE
122.3 VOR-DME ST AUGUSTINE 109.4 Ch 31 SGJ
See NOTAMs/Directory for Class E (sfc) eff hrs
See NOTAMs/Directory for Class D/E (sfc) eff hrs
See NOTAMs/Directory for Class D eff hrs
P-50
IR18
IR32
IR33
VR1040
VR1041
V437
V441
V267
V204
CIRSA
VPYIW
VPAFY
VEDRA
SUBER
HOTAR
LUPS
Kingsland
St Marys
Fernandina Beach
Amelia City
Yulee
Callahan
Hilliard
Nassau
Pecan Park
Atlantic Beach
Meadowbrook
Palm Valley
Ponte Vedra
Middleburg
Russell
Orange Park
Doctors Lake
Woodbine
White Oak
Brunswick
St Simons Island
Jekyll Island
Cumberland Island
St Andrew Sound
Kings Ferry
Folkston
Dinsmore
Whitehouse Golf (NEN)
Deer Forest
Yukon
Becker
Chester
Italia
Tisonia
Jetties
St Marys Entrance
GEORGIA
FLORIDA

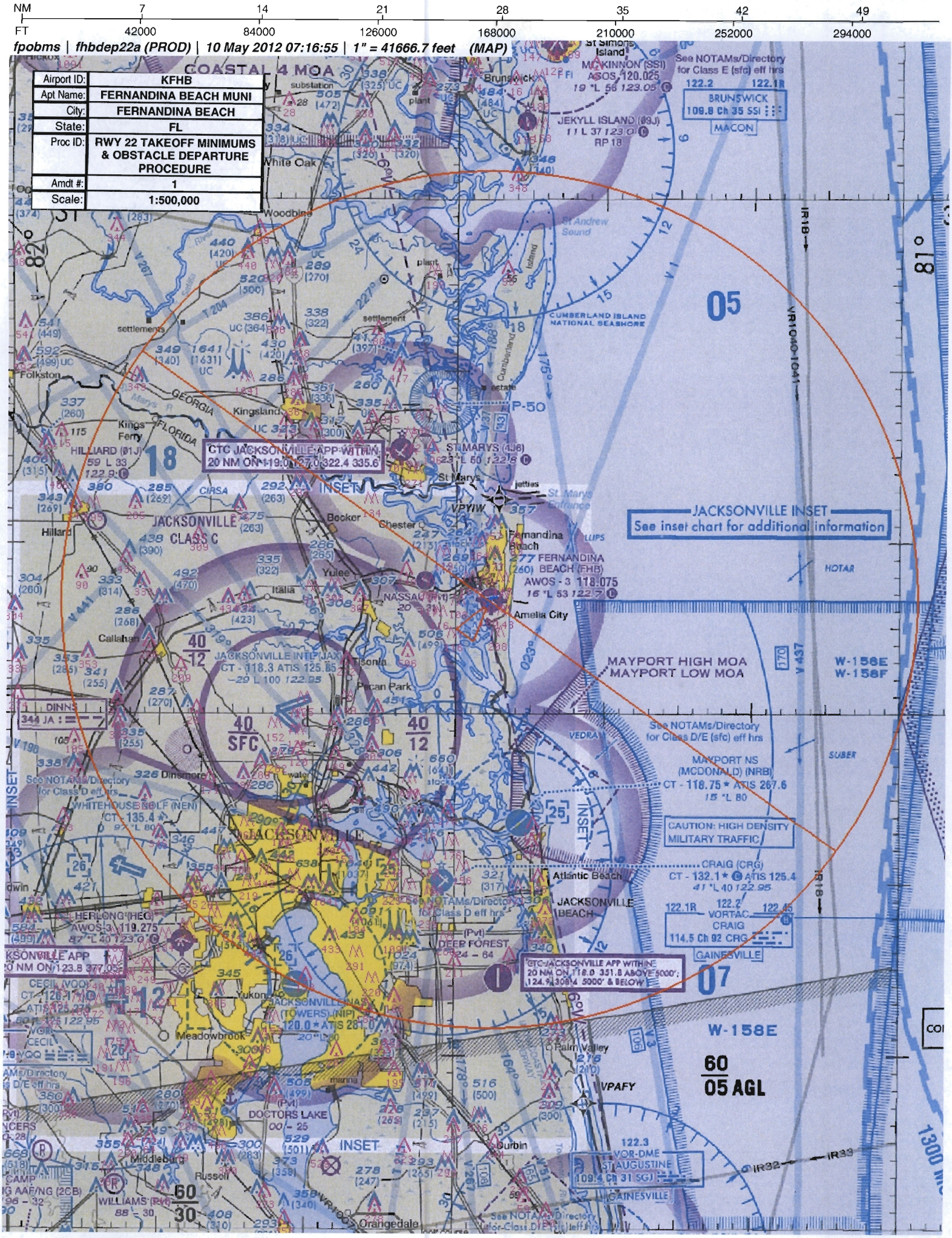
NM 7 14 21 28 35 42 49
FT 42000 84000 126000 168000 210000 252000 294000
fpobms | fhbdep22a (PROD) | 10 May 2012 07:16:55 | 1" = 41666.7 feet (MAP)
Airport ID: KFHB
Apt Name: FERNANDINA BEACH MUNI
City: FERNANDINA BEACH
State: FL
Proc ID: RWY 22 TAKEOFF MINIMUMS & OBSTACLE DEPARTURE PROCEDURE
Amdt #: 1
Scale: 1:500,000
COASTAL 4 MOA
JACKSONVILLE INSET
See inset chart for additional information
MAYPORT HIGH MOA
MAYPORT LOW MOA
W-158E
W-158F
60
05 AGL
CAUTION: HIGH DENSITY MILITARY TRAFFIC
CTC JACKSONVILLE APP WITHIN 20 NM ON 119.0 127.0 322.4 335.6
CTC JACKSONVILLE APP WITHIN 20 NM ON 118.0 351.8 ABOVE 5000'; 124.9 309.4 5000' & BELOW
JACKSONVILLE CLASS C
JACKSONVILLE INTL (JAX) CT - 118.3 ATIS 125.65
MAYPORT NS (MCDONALD) (NRB) CT - 118.75 ATIS 267.6
CRAIG (CRG) CT - 132.1 ATIS 125.4
FERNANDINA BEACH (FHB) AWOS-3 118.075
JACKSONVILLE BEACH
GAINESVILLE
CUMBERLAND ISLAND NATIONAL SEASHORE
See NOTAMs/Directory for Class D/E (sfc) eff hrs
See NOTAMs/Directory for Class E (sfc) eff hrs
BRUNSWICK 109.8 Ch 35 SSI
MACON
122.3 VOR-DME ST AUGUSTINE 109.4 Ch 31 SGJ
GAINESVILLE
HERLONG (HEG) AWOS-3 119.275
JACKSONVILLE NAS (TOWERS) (NIP) CT - 120.0 ATIS 281.0
CECIL (VQQ)
DOCTORS LAKE
DEEP FOREST
WHITEHOUSE GOLF (NEN) CT - 135.4
HILLIARD (81J)
ST MARYS (4J6)
JEKYLL ISLAND (89J)
MCKINNON (SSI) ASOS 120.025
St Simons Island
Brunswick
White Oak
Woodbine
Folkston
Kingsland
Kings Ferry
St Marys
Jacksonville
Hilliard
Bostwick
Chester
Fernandina Beach
Yulee
Italia
Amelia City
Callahan
Dinsmore
Tisonia
Pecan Park
Atlantic Beach
Meadowbrook
Palm Valley
Durbin
Middleburg
Russell
Orangedale
GEORGIA
FLORIDA
St Andrew Sound
Cumberland Island
St Marys Entrance
VPYIW
VPAFY
VEDRA
SUBER
HOTAR
IR180
IR32
IR33
VR1040
VR1041
V441
V437
V267
V204
V198
V37
P-50
R-2912
R-2913
R-2914
R-2915
R-2916
R-2917
R-2918
R-2919
R-2920
R-2921
R-2922
R-2923
R-2924
R-2925
R-2926
R-2927
R-2928
R-2929
R-2930
R-2931
R-2932
R-2933
R-2934
R-2935
R-2936
R-2937
R-2938
R-2939
R-2940
R-2941
R-2942
R-2943
R-2944
R-2945
R-2946
R-2947
R-2948
R-2949
R-2950
R-2951
R-2952
R-2953
R-2954
R-2955
R-2956
R-2957
R-2958
R-2959
R-2960
R-2961
R-2962
R-2963
R-2964
R-2965
R-2966
R-2967
R-2968
R-2969
R-2970
R-2971
R-2972
R-2973
R-2974
R-2975
R-2976
R-2977
R-2978
R-2979
R-2980
R-2981
R-2982
R-2983
R-2984
R-2985
R-2986
R-2987
R-2988
R-2989
R-2990
R-2991
R-2992
R-2993
R-2994
R-2995
R-2996
R-2997
R-2998
R-2999

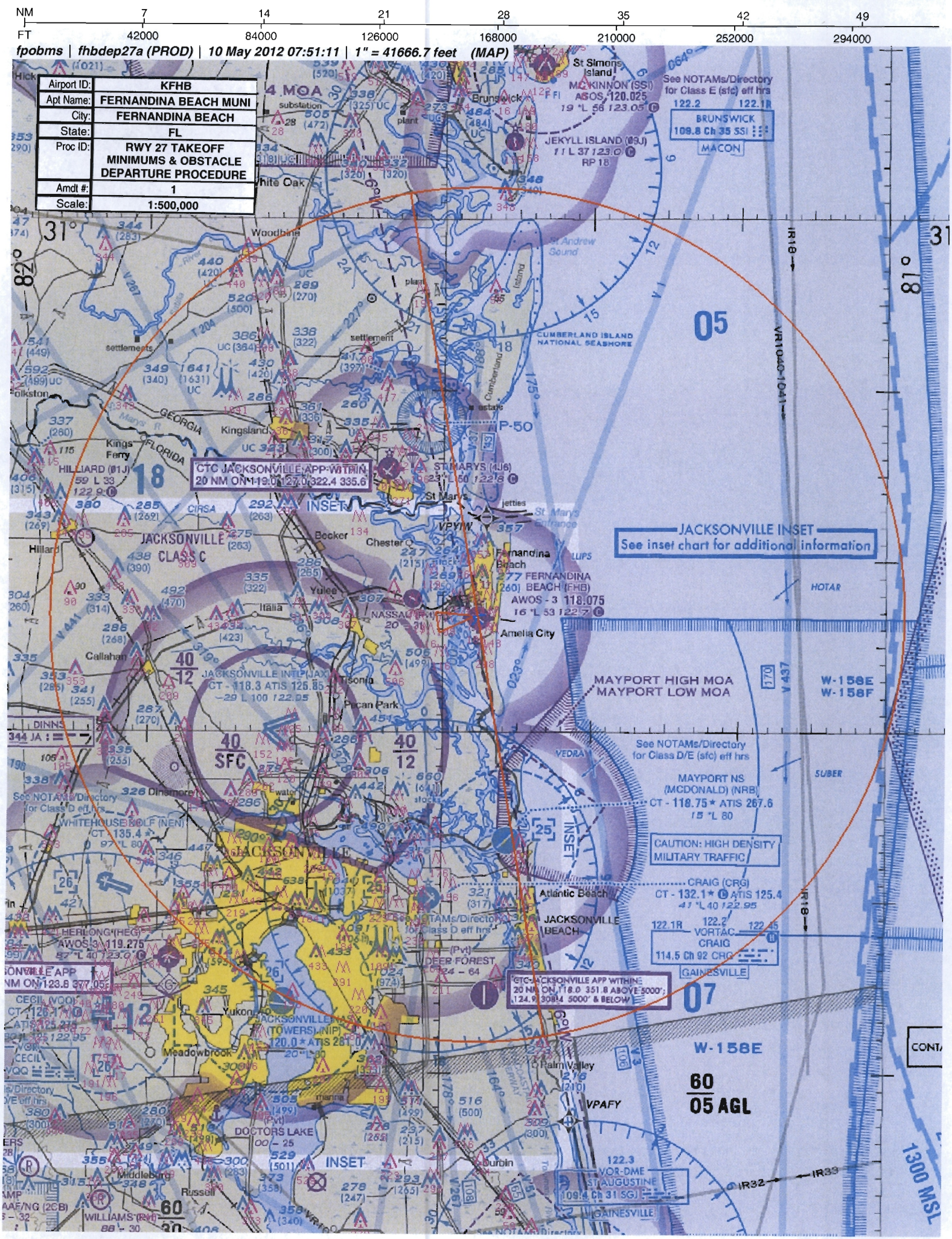
NM 7 14 21 28 35 42 49
FT 42000 84000 126000 168000 210000 252000 294000
fpobms | fhbdep27a (PROD) | 10 May 2012 07:51:11 | 1" = 41666.7 feet (MAP)
Airport ID: KFHB
Apt Name: FERNANDINA BEACH MUNI
City: FERNANDINA BEACH
State: FL
Proc ID: RWY 27 TAKEOFF MINIMUMS & OBSTACLE DEPARTURE PROCEDURE
Amdt #: 1
Scale: 1:500,000
JACKSONVILLE INSET
See inset chart for additional information
MAYPORT HIGH MOA
MAYPORT LOW MOA
W-158E
W-158F
CAUTION: HIGH DENSITY MILITARY TRAFFIC
CTC JACKSONVILLE APP WITHIN 20 NM ON 119.0 127.0 322.4 335.6
CTC JACKSONVILLE APP WITHIN 20 NM ON 118.0 351.8 ABOVE 5000'; 124.9 300-4 5000' & BELOW
JACKSONVILLE INTL (JAX) CT - 118.3 ATIS 125.85
FERNANDINA BEACH (FHB) AWOS - 3 118.075
MAYPORT NS (MCDONALD) (NRB) CT - 118.75* ATIS 267.6
CRAIG (CRG) CT - 132.1* ATIS 125.4
JACKSONVILLE (TOWER) (NIP) 120.0* ATIS 281.0
JACKSONVILLE BEACH
ST MARYS (4J6)
HILLIARD (81J)
KINGSLAND
JEKYLL ISLAND (09J)
MCKINNON (SSI) ASOS 120.025
BRUNSWICK 109.8 Ch 35 SSI
MACON
122.3 VOR-DME ST AUGUSTINE 109.4 Ch 31 SGJ
GAINESVILLE
CUMBERLAND ISLAND NATIONAL SEASHORE
See NOTAMs/Directory for Class E (sfc) eff hrs
See NOTAMs/Directory for Class D/E (sfc) eff hrs
See NOTAMs/Directory for Class D eff hrs
60 / 05 AGL
1300 MSL
05
07
18
25
12
26
31
40 / 12
40 / SFC
P-50
4 MOA
IR18
IR32
IR33
VR1040
VR1041
V437
V441
V267
T204
Woodbine
Kingsland
St Marys
Fernandina Beach
Amelia City
Yulee
Hilliard
Callahan
Italia
Nassau
Jacksonville
Atlantic Beach
Jacksonville Beach
Deer Forest
Meadowbrook
Palm Valley
Pecan Park
Tisonia
Dinsmore
Middleburg
Russell
Doctors Lake
Orange Park
Fleming Island
Green Cove Springs
Orangedale
Hilliard
Becker
Chester
Suber
Vedra
Duval
Nassau
Georgia
Florida
St Simons Island
St Andrew Sound
Brunswick
Jekyll Island
White Oak
Settlements
Kings Ferry
Folkston
Cumberland
Island
Plant
Substation
Water
Stacks
Marina
Pvt
Golf
Airport
Jetties
St Marys Entrance
VPYIW
VPAFY
VEDRA
SUBER
HOTAR
LUPS
DINNS
CIRSA
WHITEHOUSE (NEN)
HERLONG (HEG)
CECIL (VQQ)
CONTA

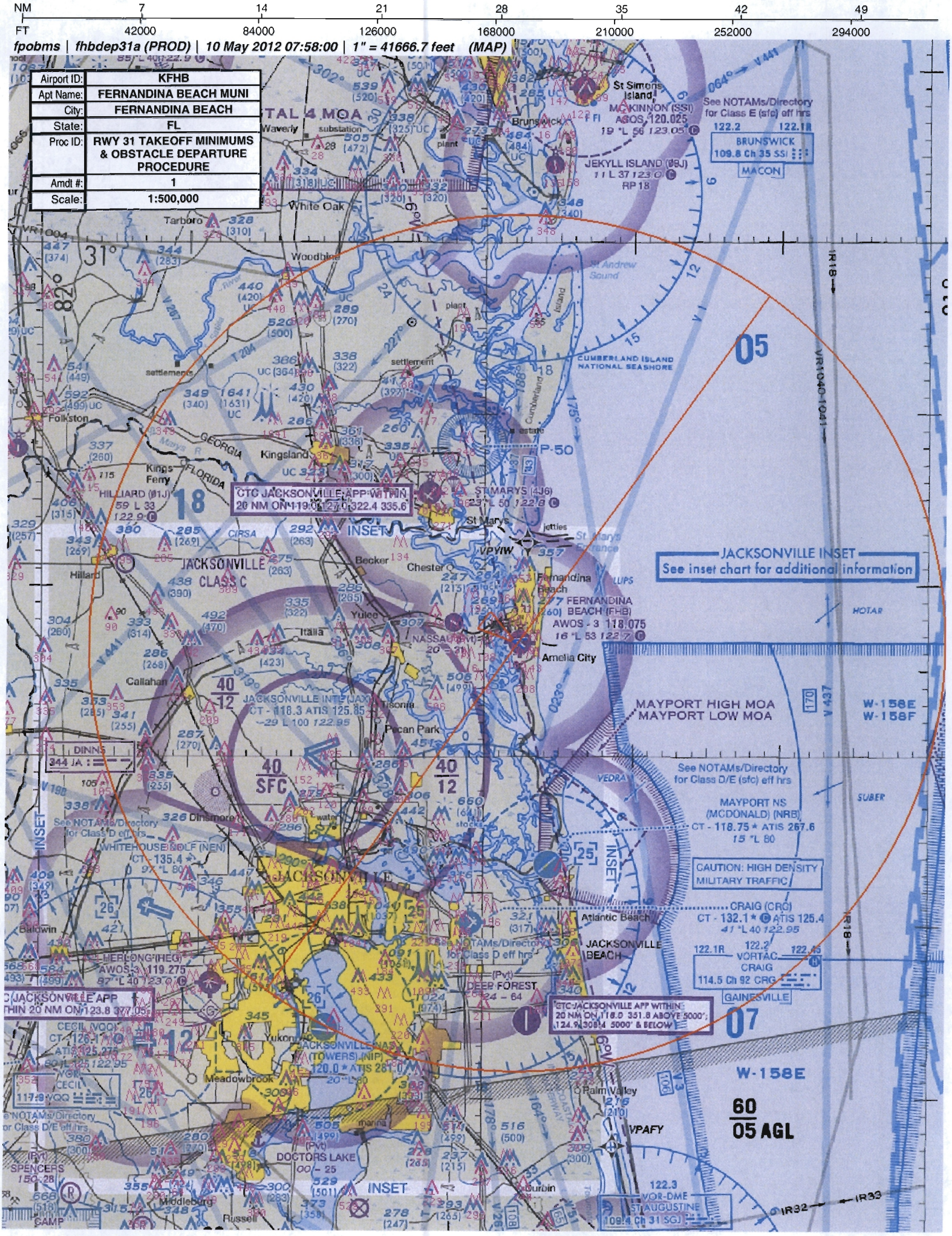
NM 7 14 21 28 35 42 49
FT 42000 84000 126000 168000 210000 252000 294000
fpobms | fhbdep31a (PROD) | 10 May 2012 07:58:00 | 1" = 41666.7 feet (MAP)
Airport ID: KFHB
Apt Name: FERNANDINA BEACH MUNI
City: FERNANDINA BEACH
State: FL
Proc ID: RWY 31 TAKEOFF MINIMUMS & OBSTACLE DEPARTURE PROCEDURE
Amdt #: 1
Scale: 1:500,000
CTC JACKSONVILLE APP WITHIN 20 NM ON 119.0 127.0 322.4 335.6
JACKSONVILLE INSET
See inset chart for additional information
JACKSONVILLE CLASS C
JACKSONVILLE INTL (JAX) CT - 118.3 ATIS 125.85
FERNANDINA BEACH (FHB) AWOS - 3 118.075
MAYPORT HIGH MOA
MAYPORT LOW MOA
MAYPORT NS (MCDONALD) (NRB) CT - 118.75 ATIS 267.6
CAUTION: HIGH DENSITY MILITARY TRAFFIC
CRAIG (CRG) CT - 132.1 ATIS 125.4
VORTAC CRAIG 114.5 Ch 92 CRG
GAINESVILLE
CTC JACKSONVILLE APP WITHIN 20 NM ON 118.0 351.8 ABOVE 5000'; 124.9 308.4 5000' & BELOW
JACKSONVILLE NAS (TOWERS) (NIP) CT - 120.0 ATIS 281.0
JACKSONVILLE BEACH
DEEP FOREST
DOCTORS LAKE
JEKYLL ISLAND (09J)
BRUNSWICK 109.8 Ch 35 SSI
MACON
CUMBERLAND ISLAND NATIONAL SEASHORE
ST MARYS (4J6)
HILLIARD (01J)
WHITEHOUSE GOLF (NEN) CT - 135.4
HERLONG (HEG) AWOS-3 119.275
VOR-DME ST AUGUSTINE 109.4 Ch 31 SGJ
See NOTAMs/Directory for Class E (sfc) eff hrs
See NOTAMs/Directory for Class D/E (sfc) eff hrs
See NOTAMs/Directory for Class D eff hrs
W-158E
W-158F
60
05 AGL
INSET
Fernandina Beach
Amelia City
Atlantic Beach
Palm Valley
Yukon
Meadowbrook
Hilliard
Callahan
Folkston
Kingsland
Woodbine
White Oak
Tarboro
Brunswick
St Simons Island
Becker
Chester
Yulee
Italia
Pecan Park
Dinsmore
Baldwin
Middleburg
Russell
Durbin
Kings Ferry
Waverly
Tisonia
Nassau
St Andrew Sound
Cumberland Island
Cumberland
Kings R
Marys R
GEORGIA
FLORIDA
CIRSA
LUPS
HOTAR
VEDRA
SUBER
VPYIW
VPAFY
VR1040-1041
IR18
IR32
IR33
V 441
V 437
V 267
V 204
V 1
V 3
V 198
V 441
31°
05
18
12
07
40/12
40/SFC
25
26

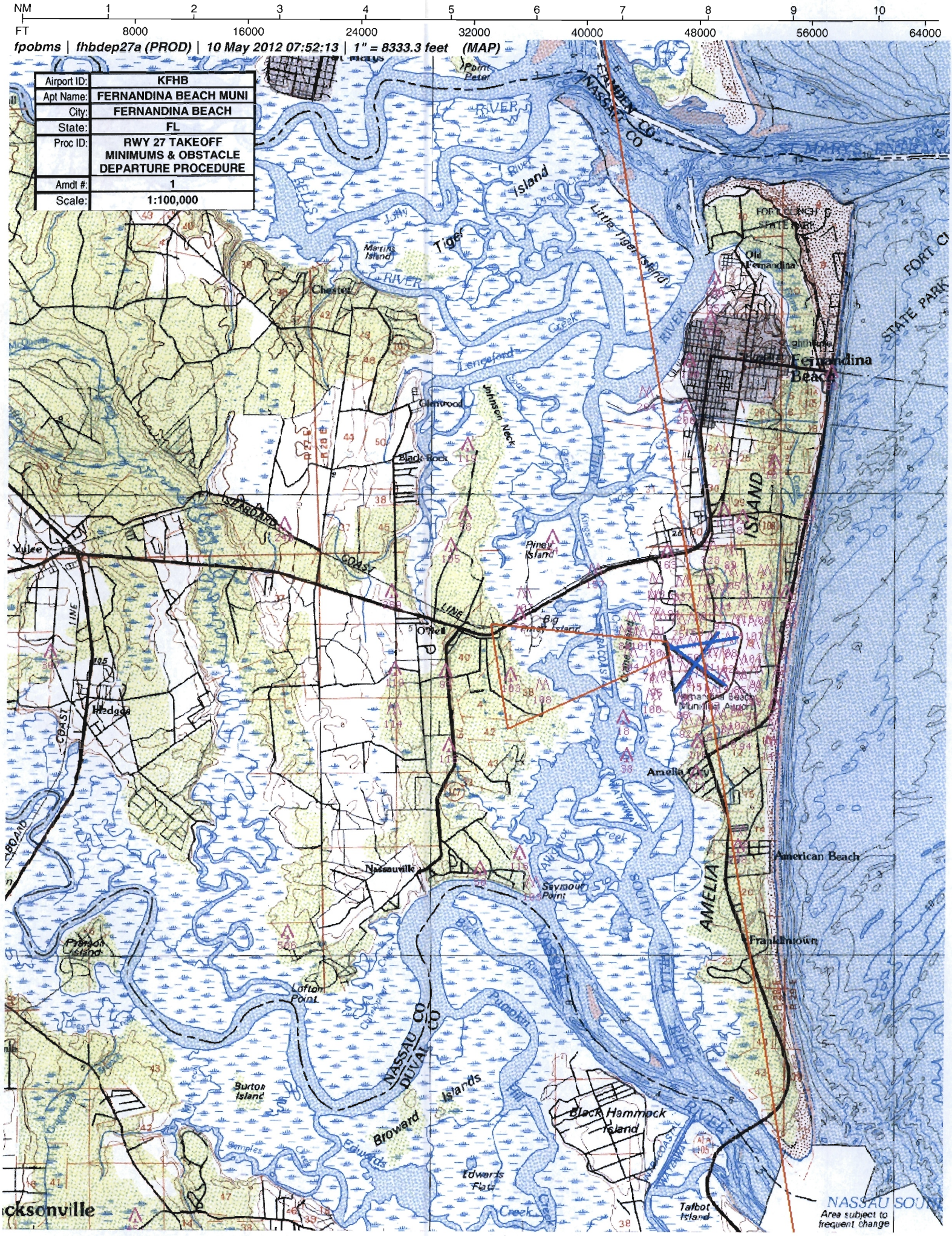
NM 1 2 3 4 5 6 7 8 9 10
FT 8000 16000 24000 32000 40000 48000 56000 64000
fpobms | fhbdep27a (PROD) | 10 May 2012 07:52:13 | 1" = 8333.3 feet (MAP)
Airport ID: KFHB
Apt Name: FERNANDINA BEACH MUNI
City: FERNANDINA BEACH
State: FL
Proc ID: RWY 27 TAKEOFF MINIMUMS & OBSTACLE DEPARTURE PROCEDURE
Amdt #: 1
Scale: 1:100,000
Fernandina Beach
Old Fernandina
Chester
Glenwood
Black Rock
Yulee
O'Neil
Hedges
Nassauville
Amelia City
American Beach
Franklintown
Tiger Island
Little Tiger Island
Martins Island
Johnson Neck
Piney Island
Big Piney Island
Seymour Point
Lofton Point
Burton Island
Broward Islands
Black Hammock Island
Edwards Flats
Talbot Island
Fernandina Beach Municipal Airport
AMELIA ISLAND
NASSAU CO
DUVAL CO
NASSAU SOUND
Area subject to frequent change

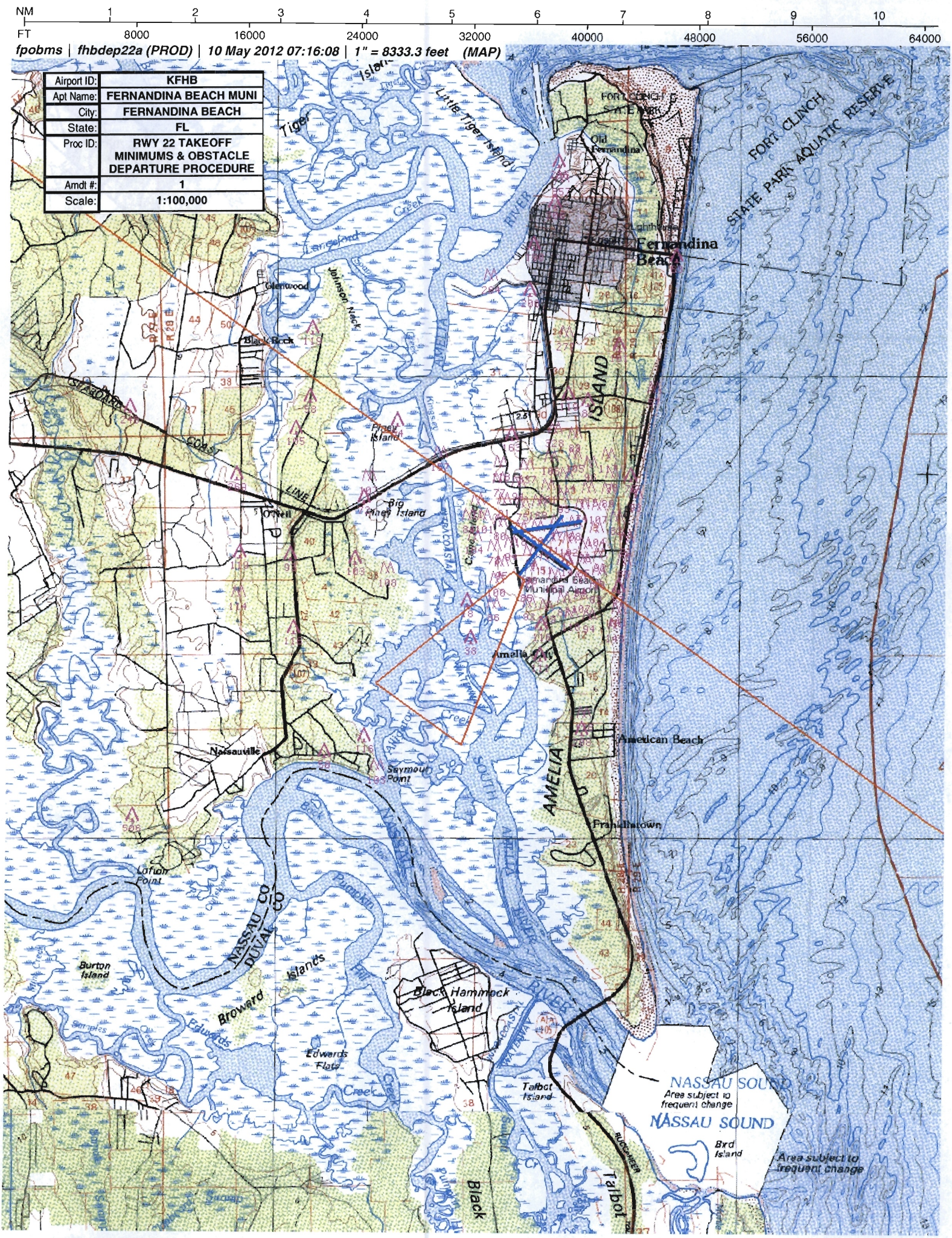
NM 1 2 3 4 5 6 7 8 9 10
FT 8000 16000 24000 32000 40000 48000 56000 64000
fpobms | fhbdep22a (PROD) | 10 May 2012 07:16:08 | 1" = 8333.3 feet (MAP)
Airport ID: KFHB
Apt Name: FERNANDINA BEACH MUNI
City: FERNANDINA BEACH
State: FL
Proc ID: RWY 22 TAKEOFF MINIMUMS & OBSTACLE DEPARTURE PROCEDURE
Amdt #: 1
Scale: 1:100,000
FORT CLINCH STATE PARK AQUATIC RESERVE
Fernandina Beach
Old Fernandina
Glenwood
Black Rock
Johnson Neck
Piney Island
Big Piney Island
O'Neil
Amelia City
American Beach
Franklintown
Nassauville
Seymour Point
Lofton Point
Burton Island
Broward Islands
Edwards Flats
Black Hammock Island
Talbot Island
NASSAU SOUND
Area subject to frequent change
NASSAU SOUND
Bird Island
Area subject to frequent change
NASSAU CO
DUVAL CO
AMELIA ISLAND
AMELIA RIVER
Tiger Island
Little Tiger Island
Lanceford Creek
Kingsley Creek
Clapp Island
Alligator Creek
Pumpkin Hill Creek
Edwards Creek
Black
Talbot
SOUTH AMELIA RIVER
STANDARD COAST LINE
R 28 E
R 29 E

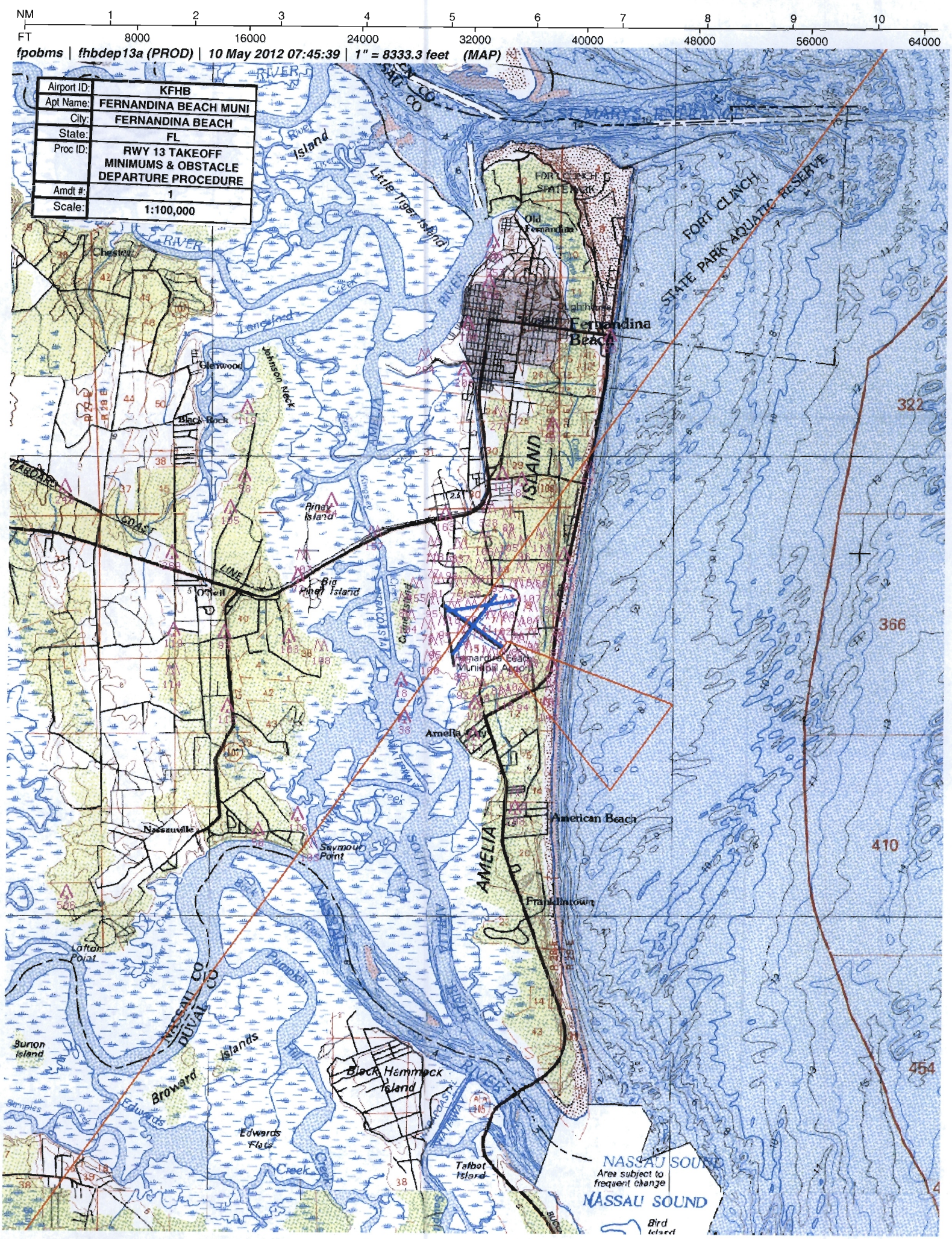
NM 1 2 3 4 5 6 7 8 9 10
FT 8000 16000 24000 32000 40000 48000 56000 64000
fpobms | fhbdep13a (PROD) | 10 May 2012 07:45:39 | 1" = 8333.3 feet (MAP)
Airport ID: KFHB
Apt Name: FERNANDINA BEACH MUNI
City: FERNANDINA BEACH
State: FL
Proc ID: RWY 13 TAKEOFF MINIMUMS & OBSTACLE DEPARTURE PROCEDURE
Amdt #: 1
Scale: 1:100,000
FORT CLINCH STATE PARK AQUATIC RESERVE
Fernandina Beach
Old Fernandina
Chester
Glenwood
Black Rock
Johnson Neck
Piney Island
Big Piney Island
O'Neil
Fernandina Beach Municipal Airport
Amelia City
American Beach
Franklintown
AMELIA ISLAND
Nassauville
Seymour Point
Lofton Point
Burton Island
Black Hammock Island
Edwards Flats
Talbot Island
NASSAU SOUND
Area subject to frequent change
NASSAU SOUND
Bird Island
NASSAU CO
DUVAL CO
322
366
410
454

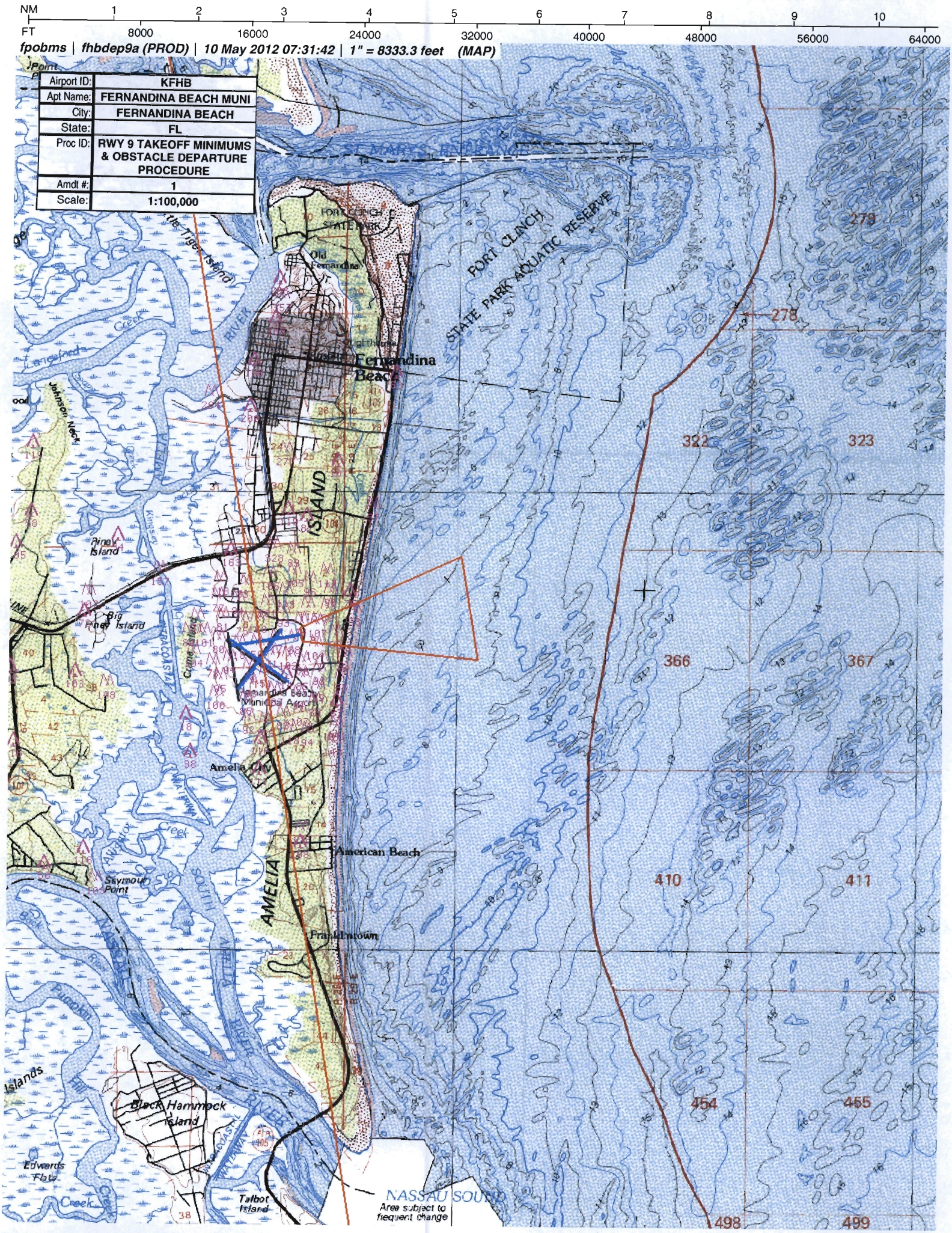
NM 1 2 3 4 5 6 7 8 9 10
FT 8000 16000 24000 32000 40000 48000 56000 64000
fpobms | fhbdep9a (PROD) | 10 May 2012 07:31:42 | 1" = 8333.3 feet (MAP)
Airport ID: KFHB
Apt Name: FERNANDINA BEACH MUNI
City: FERNANDINA BEACH
State: FL
Proc ID: RWY 9 TAKEOFF MINIMUMS & OBSTACLE DEPARTURE PROCEDURE
Amdt #: 1
Scale: 1:100,000
FORT CLINCH STATE PARK
Old Fernandina
PORT CLINCH STATE PARK AQUATIC RESERVE
Fernandina Beach
AMELIA ISLAND
Johnson Neck
Pinel Island
Big Pinel Island
Fernandina Beach Municipal Airport
Amelia City
American Beach
Seymour Point
Franklintown
Black Hammock Island
Edwards Flats
Talbot Island
NASSAU SOUND
Area subject to frequent change
278
322
323
366
367
410
411
454
455
498
499

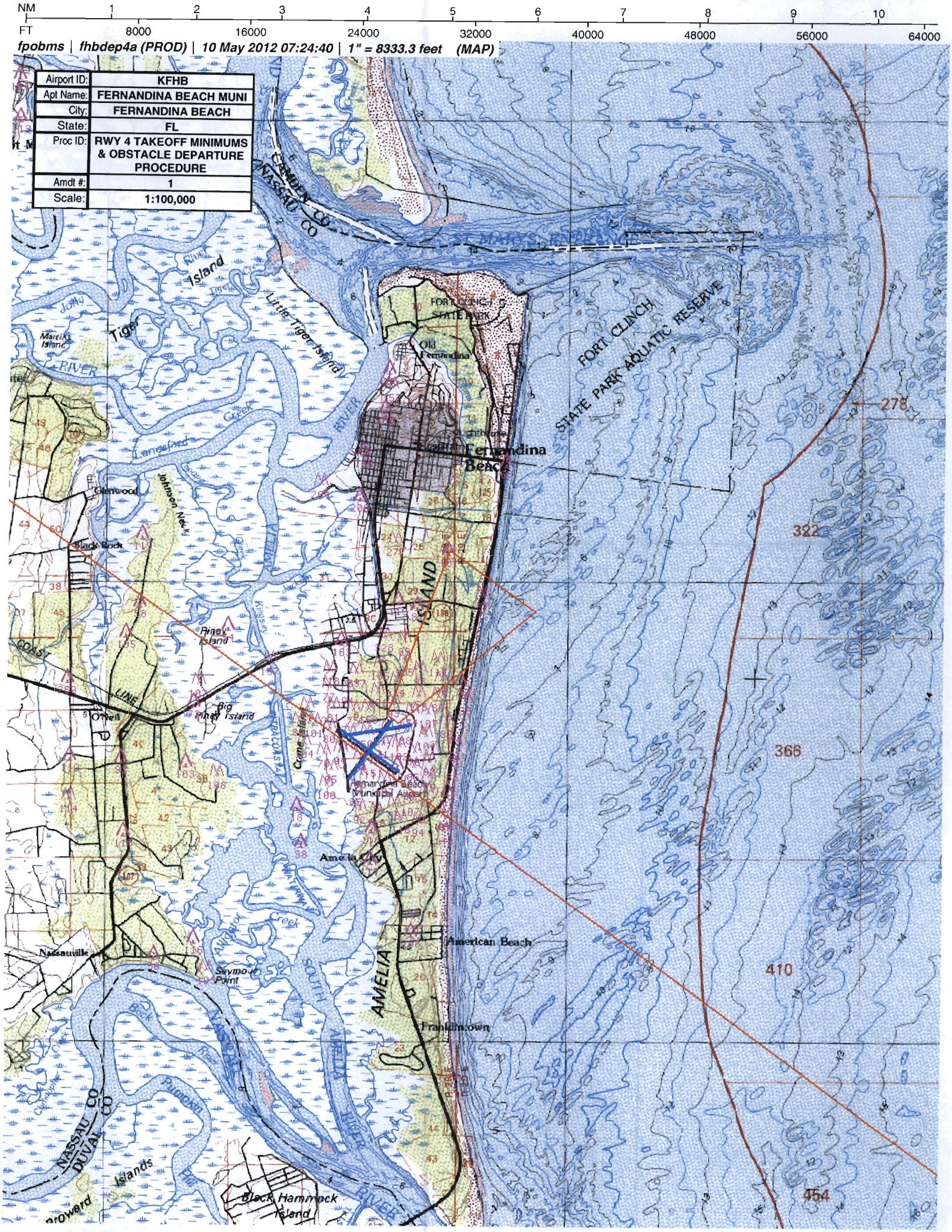
NM 1 2 3 4 5 6 7 8 9 10
FT 8000 16000 24000 32000 40000 48000 56000 64000
fpobms | fhbdep4a (PROD) | 10 May 2012 07:24:40 | 1" = 8333.3 feet (MAP)
Airport ID: KFHB
Apt Name: FERNANDINA BEACH MUNI
City: FERNANDINA BEACH
State: FL
Proc ID: RWY 4 TAKEOFF MINIMUMS & OBSTACLE DEPARTURE PROCEDURE
Amdt #: 1
Scale: 1:100,000
CAMDEN CO
NASSAU CO
ST MARYS ENTRANCE
FORT CLINCH STATE PARK
FORT CLINCH STATE PARK AQUATIC RESERVE
Old Fernandina
Fernandina Beach
Little Tiger Island
Tiger Island
Glenwood
Black Rock
Johnson Neck
Piney Island
Big Piney Island
O'Neil
Amelia City
American Beach
Franklintown
Nassauville
Seymour Point
AMELIA ISLAND
Black Hammock Island
NASSAU CO
DUVAL CO
278
322
366
410
454

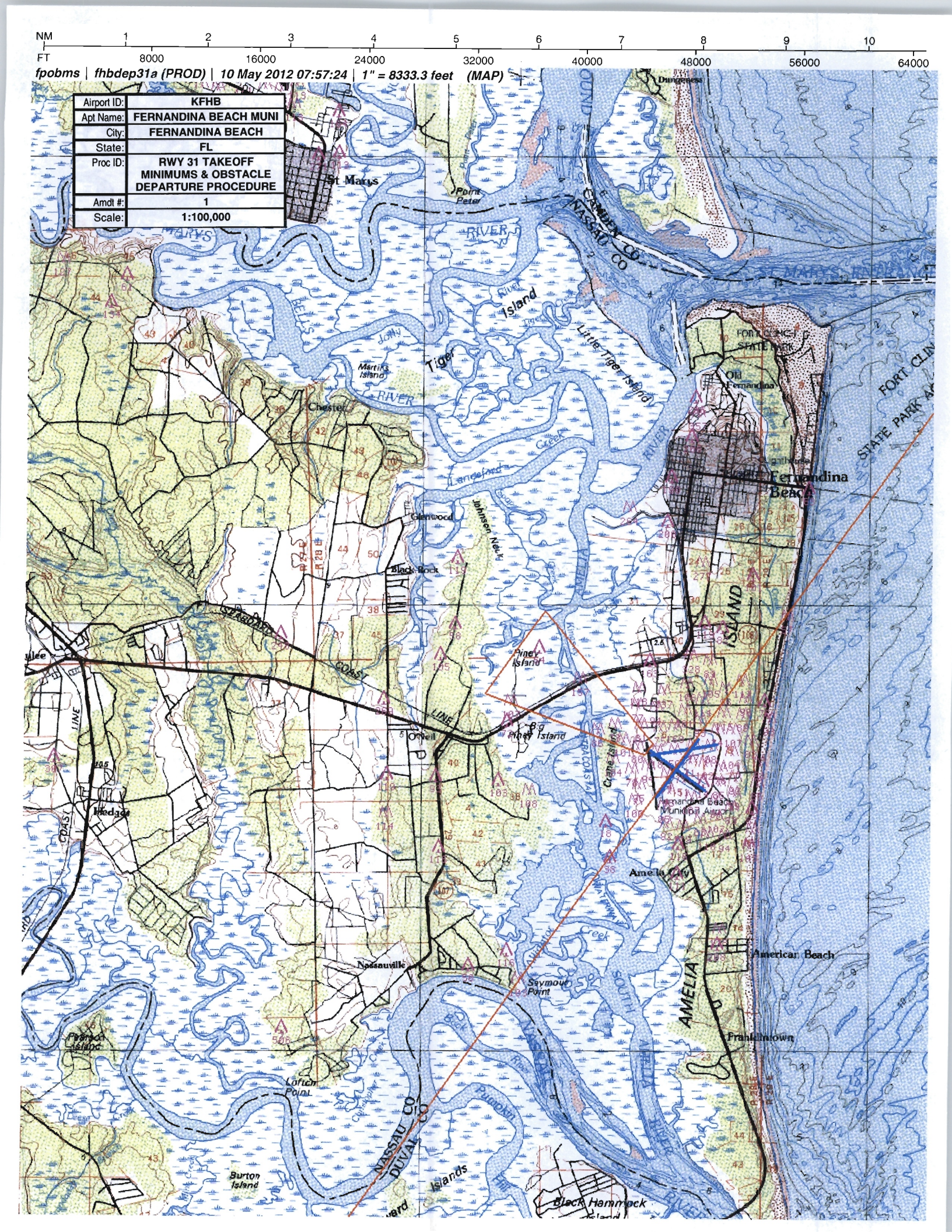
NM 1 2 3 4 5 6 7 8 9 10
FT 8000 16000 24000 32000 40000 48000 56000 64000
fpobms | fhbdep31a (PROD) | 10 May 2012 07:57:24 | 1" = 8333.3 feet (MAP)
Airport ID: KFHB
Apt Name: FERNANDINA BEACH MUNI
City: FERNANDINA BEACH
State: FL
Proc ID: RWY 31 TAKEOFF MINIMUMS & OBSTACLE DEPARTURE PROCEDURE
Amdt #: 1
Scale: 1:100,000
St Marys
Point Peter
CAMDEN CO
NASSAU CO
ST MARYS ENTRANCE
Tiger Island
Little Tiger Island
Martins Island
Chester
Glenwood
Black Rock
Johnson Neck
Old Fernandina
Fernandina Beach
FORT CLINCH STATE PARK
FORT CLIN
STATE PARK
ISLAND
Piney Island
Big Piney Island
O'Neil
Crane Island
Fernandina Beach Municipal Airport
Amelia City
American Beach
Franklintown
AMELIA
Nassauville
Seymour Point
Hedges
Pearson Island
Loftch Point
Burton Island
Black Hammock
NASSAU CO
DUVAL CO
Islands
SOUTH AMELIA RIVER
Pumpkin Hill
Creek
Dungeness