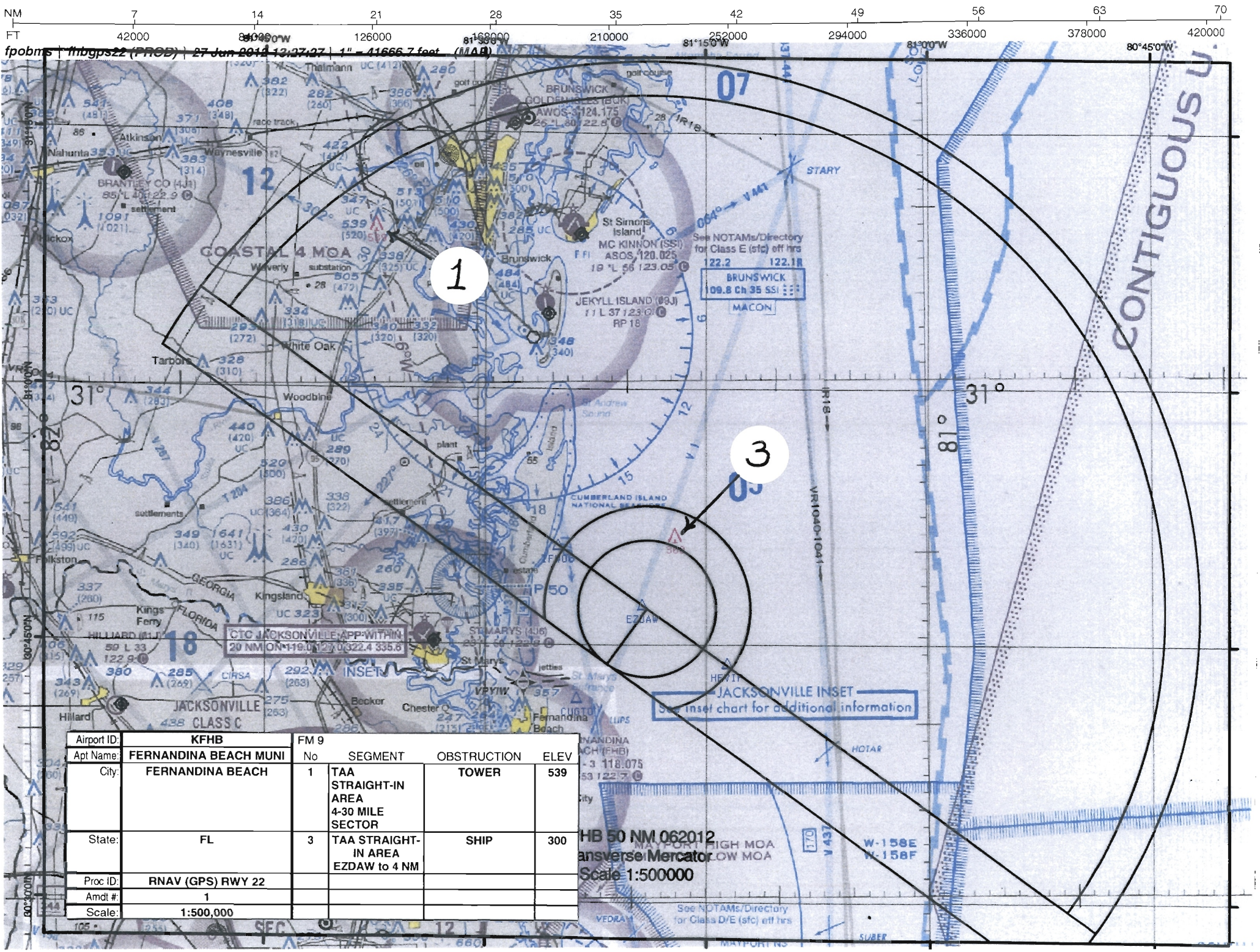

Airport ID:	KFHB	FM 9			
Apt Name:	FERNANDINA BEACH MUNI	No	SEGMENT	OBSTRUCTION	ELEV
City:	FERNANDINA BEACH	1	TAA STRAIGHT-IN AREA 4-30 MILE SECTOR	TOWER	539
State:	FL	3	TAA STRAIGHT-IN AREA EZDAW to 4 NM	SHIP	300
Proc ID:	RNAV (GPS) RWY 22				
Amdt #:	1				
Scale:	1:500,000				

HB 50 NM 062012
ansverse Mercator
Scale 1:500000

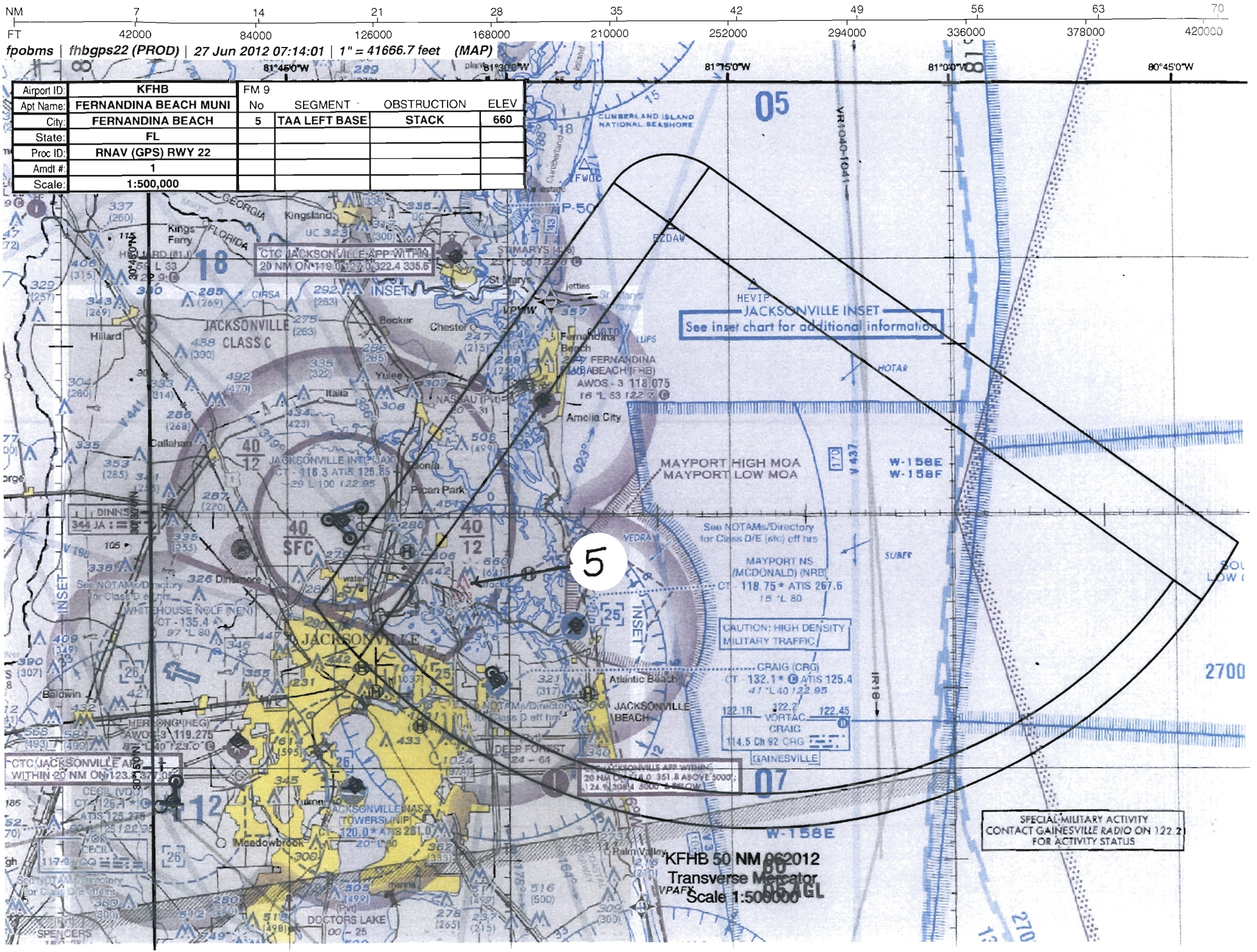

Airport ID:	KFHB	FM 9			
Apt Name:	FERNANDINA BEACH MUNI	No	SEGMENT	OBSTRUCTION	ELEV
City:	FERNANDINA BEACH	5	TAA LEFT BASE	STACK	660
State:	FL				
Proc ID:	RNAV (GPS) RWY 22				
Amdt #:	1				
Scale:	1:500,000				

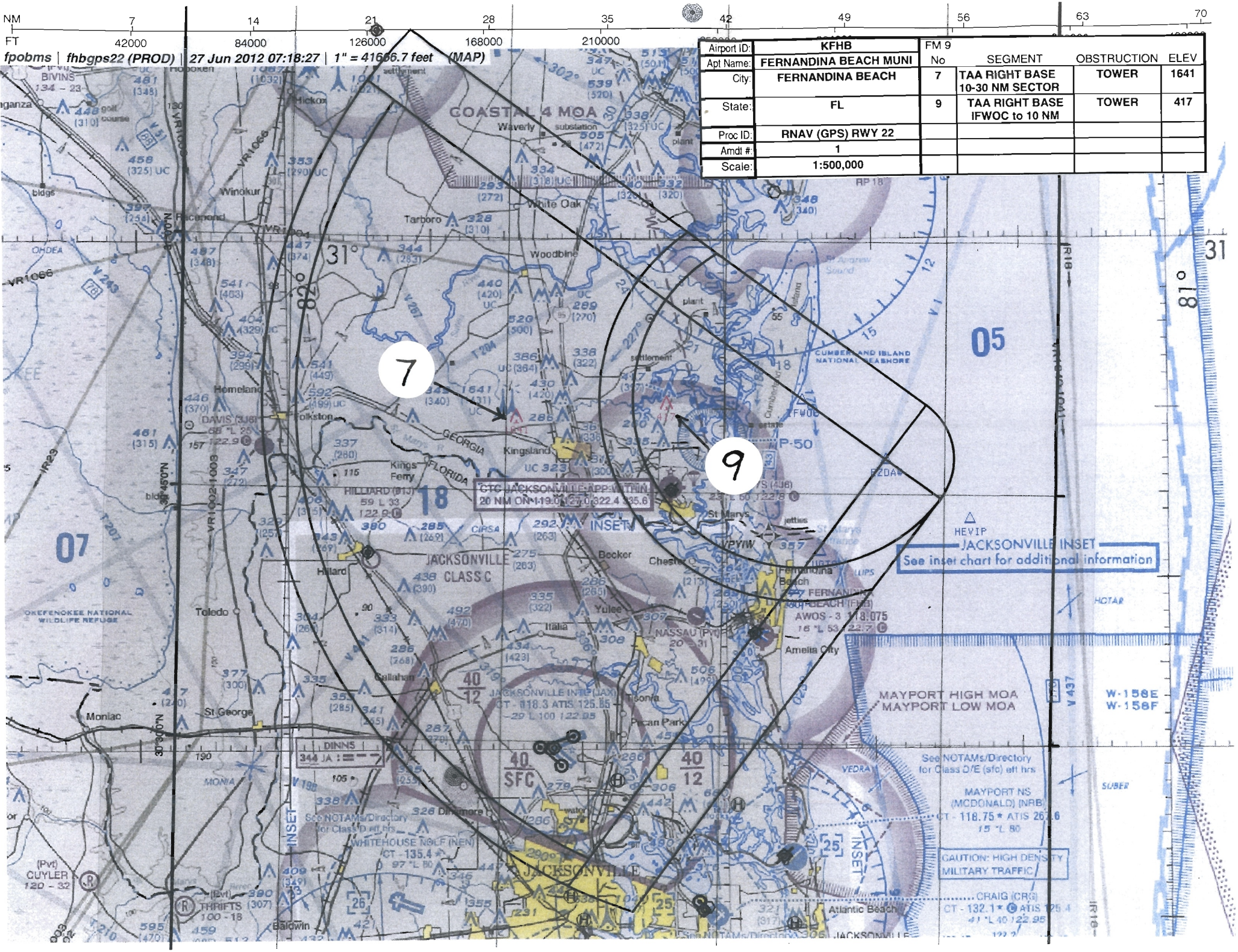

Airport ID:	KFHB	FM 9 No	SEGMENT	OBSTRUCTION	ELEV
Apt Name:	FERNANDINA BEACH MUNI				
City:	FERNANDINA BEACH	7	TAA RIGHT BASE 10-30 NM SECTOR	TOWER	1641
State:	FL	9	TAA RIGHT BASE IFWOC to 10 NM	TOWER	417
Proc ID:	RNAV (GPS) RWY 22				
Amdt #:	1				
Scale:	1:500,000				

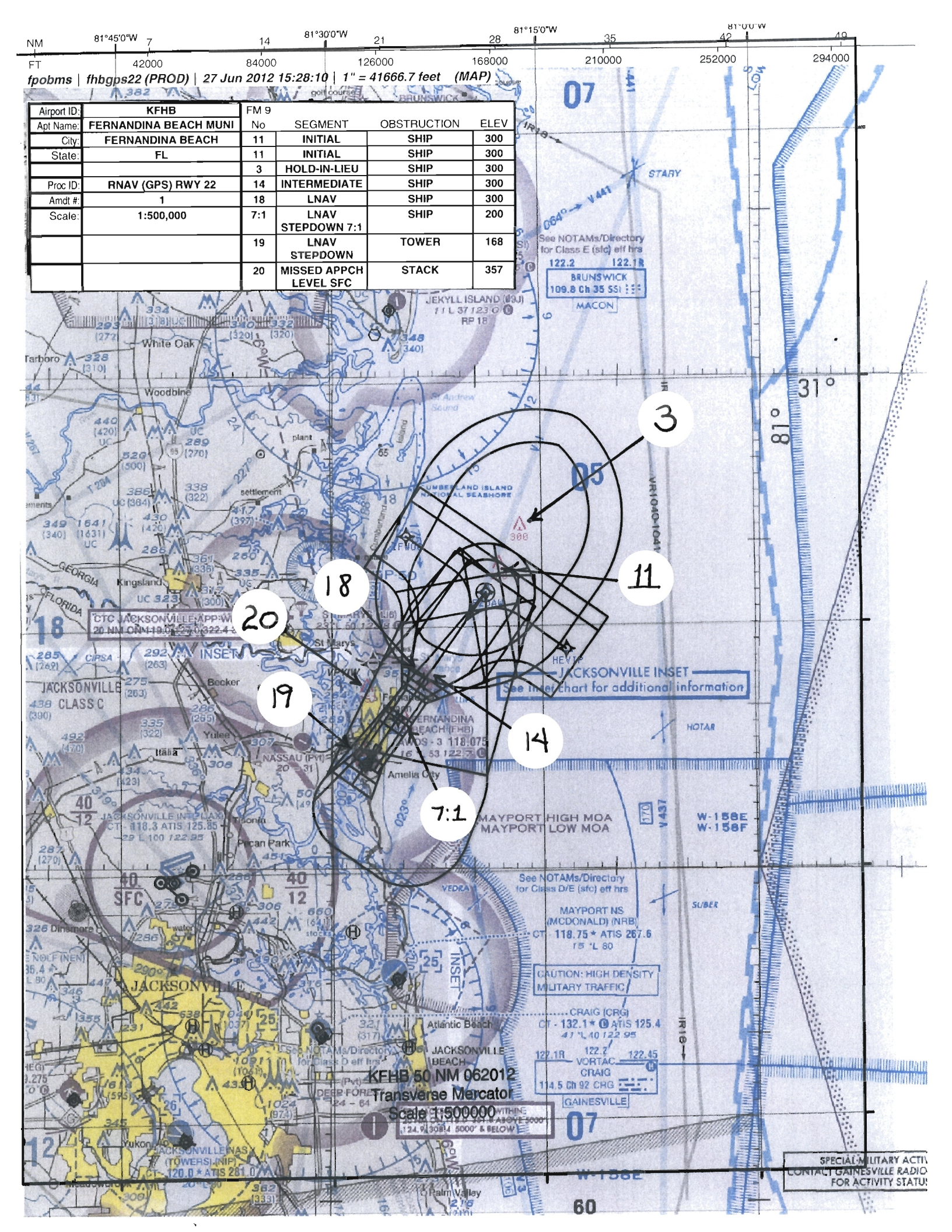
NM
81°45'0"W
7
14
81°30'0"W
21
28
81°15'0"W
35
42
49
FT
42000
84000
126000
168000
210000
252000
294000
fpobms | fhbgps22 (PROD) | 27 Jun 2012 15:28:10 | 1" = 41666.7 feet (MAP)
Airport ID: KFHB
Apt Name: FERNANDINA BEACH MUNI
City: FERNANDINA BEACH
State: FL
Proc ID: RNAV (GPS) RWY 22
Amdt #: 1
Scale: 1:500,000
FM 9
No | SEGMENT | OBSTRUCTION | ELEV
11 | INITIAL | SHIP | 300
11 | INITIAL | SHIP | 300
3 | HOLD-IN-LIEU | SHIP | 300
14 | INTERMEDIATE | SHIP | 300
18 | LNAV | SHIP | 300
7:1 | LNAV STEPDOWN 7:1 | SHIP | 200
19 | LNAV STEPDOWN | TOWER | 168
20 | MISSED APPCH LEVEL SFC | STACK | 357
3
11
18
20
19
14
7:1
KFHB 50 NM 062012
Transverse Mercator
Scale 1:500000
JACKSONVILLE INSET
See inset chart for additional information
MAYPORT HIGH MOA
MAYPORT LOW MOA
W-158E
W-158F
BRUNSWICK
109.8 Ch 35 SSI
MACON
JACKSONVILLE
CLASS C
FERNANDINA BEACH (FHB)
MAYPORT NS (MCDONALD) (NRB)
CT 118.75 * ATIS 267.6
CAUTION: HIGH DENSITY MILITARY TRAFFIC
CRAIG (CRG)
CT 132.1 * ATIS 125.4
VORTAC CRAIG 114.5 Ch 92 CRG
GAINESVILLE
JACKSONVILLE NAS (TOWER) (NIP)
CT 120.0 * ATIS 261.0
SPECIAL MILITARY ACTI
CONTACT GAINESVILLE RADIO
FOR ACTIVITY STATU

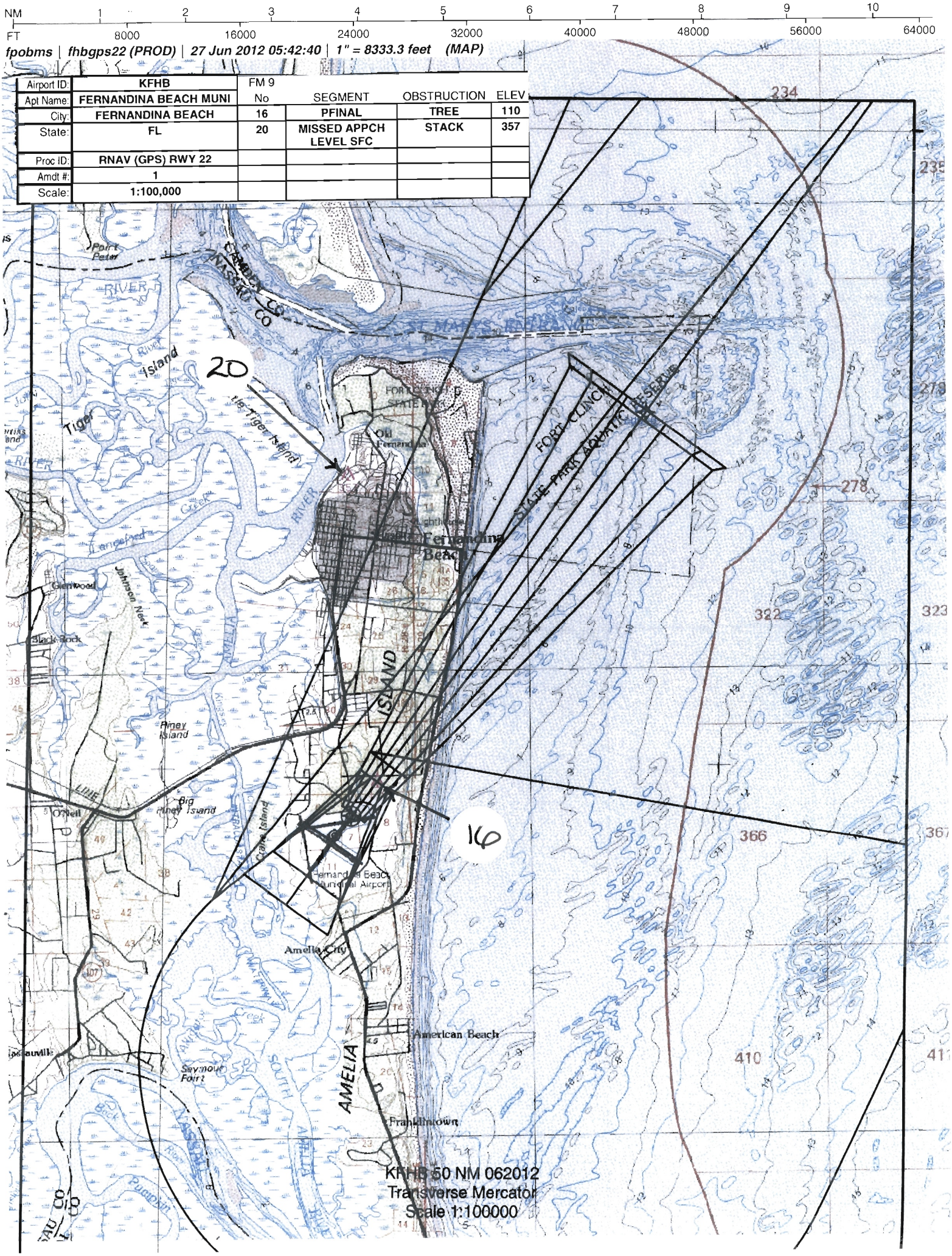

Airport ID:	KFHB	FM 9			
Apt Name:	FERNANDINA BEACH MUNI	No	SEGMENT	OBSTRUCTION	ELEV
City:	FERNANDINA BEACH	16	PFINAL	TREE	110
State:	FL	20	MISSED APPCH LEVEL SFC	STACK	357
Proc ID:	RNAV (GPS) RWY 22				
Amdt #:	1				
Scale:	1:100,000				

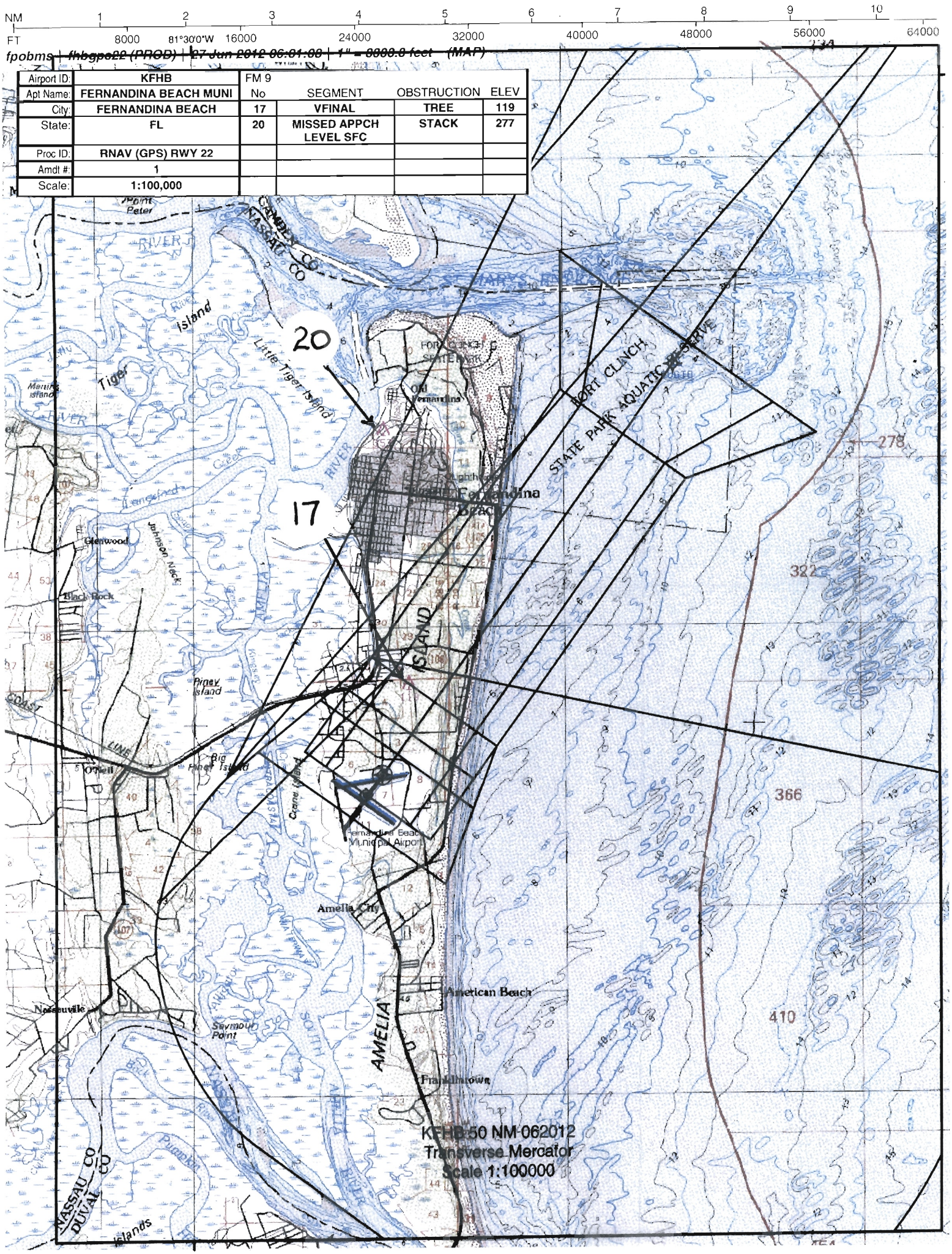

Airport ID:	KFHB	FM 9			
Apt Name:	FERNANDINA BEACH MUNI	No	SEGMENT	OBSTRUCTION	ELEV
City:	FERNANDINA BEACH	17	VFINAL	TREE	119
State:	FL	20	MISSED APPCH LEVEL SFC	STACK	277
Proc ID:	RNAV (GPS) RWY 22				
Amdt #:	1				
Scale:	1:100,000				

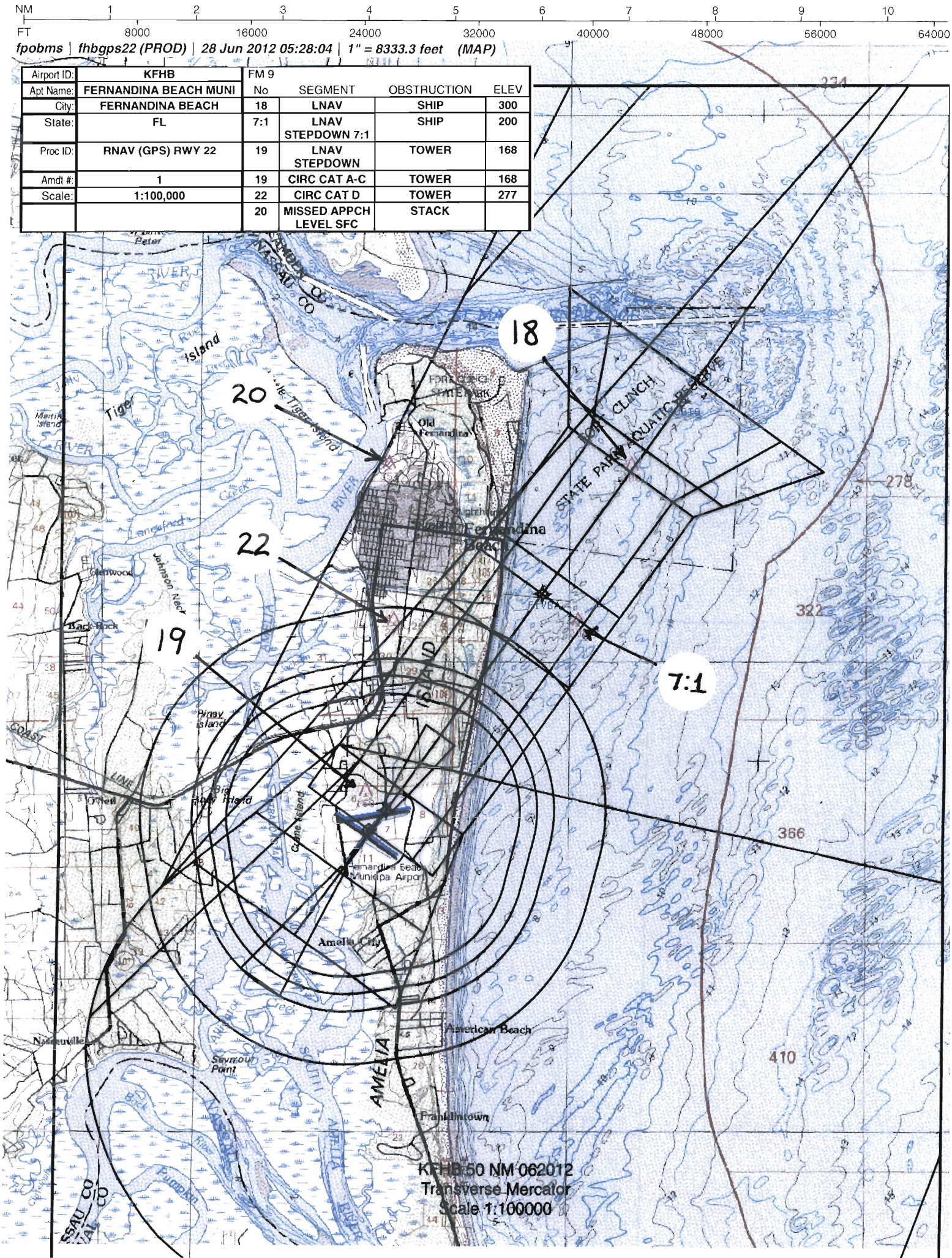

Airport ID:	KFHB	FM 9			
Apt Name:	FERNANDINA BEACH MUNI	No	SEGMENT	OBSTRUCTION	ELEV
City:	FERNANDINA BEACH	18	LNAV	SHIP	300
State:	FL	7:1	LNAV STEPDOWN 7:1	SHIP	200
Proc ID:	RNAV (GPS) RWY 22	19	LNAV STEPDOWN	TOWER	168
Amdt #:	1	19	CIRC CAT A-C	TOWER	168
Scale:	1:100,000	22	CIRC CAT D	TOWER	277
		20	MISSED APPCH LEVEL SFC	STACK	