US Department of Transportation
Federal Aviation Administration

STAR - Standard Terminal Arrival

1. Bearings, headings, courses and radials are listed to the nearest hundredth (e.g. 360.00)
2. Distances are in nautical miles to nearest hundredth (e.g. 00.00)
3. Altitudes are minimum altitudes unless otherwise indicated

(1) Transition Routes

(a) Transition Name	(b) Transition Computer Codes	(c) From RNAV WP / FIX / NAVAID	(d) To RNAV WP / FIX / NAVAID	(e) Mag Course / Distance	(f) MEA	(g) MOCA	(h) MAA	(i) Crossing Altitudes / Fixes
BARTL	BARTL.AMYLU2	BARTL	AMYLU	230.60/42.52	11000			AT/ABOVE 14000, AT/BELOW FL230
BLAMO	BLAMO.AMYLU2	BLAMO	CRLYL	219.40/57.09	11000			
		CRLYL	MULLS	219.42/23.36	11000			AT/ABOVE FL240
		MULLS	AMYLU	207.77/31.45	11000			AT/ABOVE 14000, AT/BELOW FL230
KINSTON	ISO.AMYLU2	ISO VORTAC	VERNY	227.48/69.97	11000			
		VERNY	BARTL	226.99/13.73	11000			AT/ABOVE FL240
		BARTL	AMYLU	230.60/42.52	11000			AT/ABOVE 14000, AT/BELOW FL230

(2) Arrival Route Description: FROM OVER AMYLU ON TRACK 219.30/20.94 NM TO WILIT (MEA 11000), THEN ON TRACK 219.22/10.00 NM TO CRAAW, CROSS CRAAW AT OR ABOVE 11000 (MEA 8000), THEN ON TRACK 219.51/5.00 NM TO FOURD (MEA 6000), THEN ON TRACK 219.48/5.00 NM TO RSRVE (MEA 5000), THENCE ASSIGNED RUNWAY TRANSITION...

LANDING CHS:
RWY 3: FROM OVER RSRVE ON TRACK 220.23/22.14 NM TO ROHLO, CROSS ROHLO AT OR ABOVE 5000 (MEA 5000), THEN ON TRACK 218.82/5.72 NM TO STNNS,
Continued on block 16...

(3) Procedural Data Notes: NOTE: DME/DME/IRU OR GPS REQUIRED.
NOTE: RADAR REQUIRED FOR NON-GPS EQUIPPED AIRCRAFT.
NOTE: RNAV 1.
NOTE: MONITOR ATIS FOR RUNWAY IN USE.
NOTE: EXPECT RUNWAY ASSIGNMENT FROM CHARLESTON APPROACH CONTROL ON INITIAL CONTACT.
CHART NOTES: CROSS BARTL AT OR ABOVE FL240. CROSS MULLS AT OR ABOVE FL240. CROSS AMYLU AT OR ABOVE 14000, AT OR BELOW FL230. CROSS CRAAW AT OR ABOVE 11000. CROSS ROHLO AT OR ABOVE 5000. CROSS STNNS AT OR ABOVE 4000. CROSS SHOTZ AT OR ABOVE 4000. CROSS KMBEE AT 4000.

(4) Fixes and/or Holding Patterns: CHART HOLDING AT AMYLU (HOLD NE, LT, 219.30 INBOUND, 10 NM LEGS).
CHART HOLDING AT CRAWW (HOLD NE, LT, 219.51 INBOUND, 10 NM LEGS).

(5) Communications: CHARLESTON AFB/INTL ATIS, CHARLESTON EXECUTIVE AWOS-3, CHARLESTON AFB/INTL APP CON 135.8/379.925.

QUALITY CHECKED

(6) Arrival Name	(7) Number	(8) STAR Computer Code	(9) Superseded Nr.	(10) Dated	(11) Effective Date
AMYLU RNAV	TWO	AMYLU.AMYLU2	ONE	25 AUG 2011	

FAA Form 7100-4 (7/02)

(12) Airports Served	
Airport Name CHARLESTON AFB/INTL	City/State CHARLESTON, SC
Airport Name CHARLESTON EXECUTIVE	City/State CHARLESTON, SC
Airport Name	City/State
Airport Name	City/State
Airport Name	City/State
Airport Name	City/State

(13) Lost Communications Procedure: STANDARD

(14) Remarks: STNNS RELOCATED FOR COMPATIBALITY WITH RNP APPROACH. RELOCATION IS LESS THAN 1 NM, RETAIN NAME.

(15) Additional Flight Data: REFERENCE MAG VAR: KCHS 7W/2010.
DME/DME ASSESSMENT: SAT (RNP 2.0).

QUALITY A CHECKED

(6) Arrival Name	(7) Number	(8) STAR Computer Code	(9) Superseded Nr.	(10) Dated	(11) Effective Date
AMYLU RNAV	TWO	AMYLU.AMYLU2	ONE	25 AUG 2011	

(16) Continuation:

(1) Transition Routes

(a) Transition Name	(b) Transition Computer Codes	(c) From RNAV WP / FIX / NAVAID	(d) To RNAV WP / FIX / NAVAID	(e) Mag Course / Distance	(f) MEA	(g) MOCA	(h) MAA	(i) Crossing Altitudes / Fixes
MULLS	MULLS.AMYLU2	MULLS	AMYLU	207.77/31.45	11000			AT/ABOVE 14000, AT/BELOW FL230

(2) Arrival Route Description:
CROSS STNNS AT OR ABOVE 4000 (MEA 4000), THEN ON TRACK 219.96/3.33 NM TO WABLO, CROSS WABLO AT 3000 (MEA 3000), THEN ON HEADING 219.96. EXPECT RADAR VECTORS TO FINAL APPROACH COURSE.

RWY 15: FROM OVER RSRVE ON TRACK 250.19/19.93 NM TO KREIS, CROSS KREIS AT 3000 (MEA 3000), THEN ON HEADING 250.19. EXPECT RADAR VECTORS TO FINAL APPROACH COURSE.

RWY 21: FROM OVER RSRVE ON TRACK 247.41/15.38 NM TO BAMDE, CROSS BAMDE AT OR ABOVE 3000 (MEA 3000), EXPECT RNAV (GPS) Y RWY 21 APPROACH.

RWY 33: FROM OVER RSRVE ON TRACK 217.64/21.83 NM TO SNOBB, CROSS SNOBB AT 3000 (MEA 3000), THEN ON HEADING 217.64. EXPECT RADAR VECTORS
Continued on (16) Continuation (2 of 2)

(17) Changes: STNNS RELOCATED.

(18) Reasons for Changes: CRITERIA FOR RNP AR APPROACH.

QUALITY CHECKED

		Name (Typed and Signed), Title and Organization	DATE
Developed By		BARRY H. PONDER, AIRSPACE AND PROCEDURES SPECIALIST, JACKSONVILLE ARTCC	04 JAN 2012
Approved	**NFPG**	DARRYEL ADAMS, MANAGER	
	Reg. ATD		

(6) Arrival Name	(7) Number	(8) STAR Computer Code	(9) Superseded Nr.	(10) Dated	(11) Effective Date
AMYLU RNAV	TWO	AMYLU.AMYLU2	ONE	25 AUG 2011	

(19) Graphic Depiction (1 of 3)

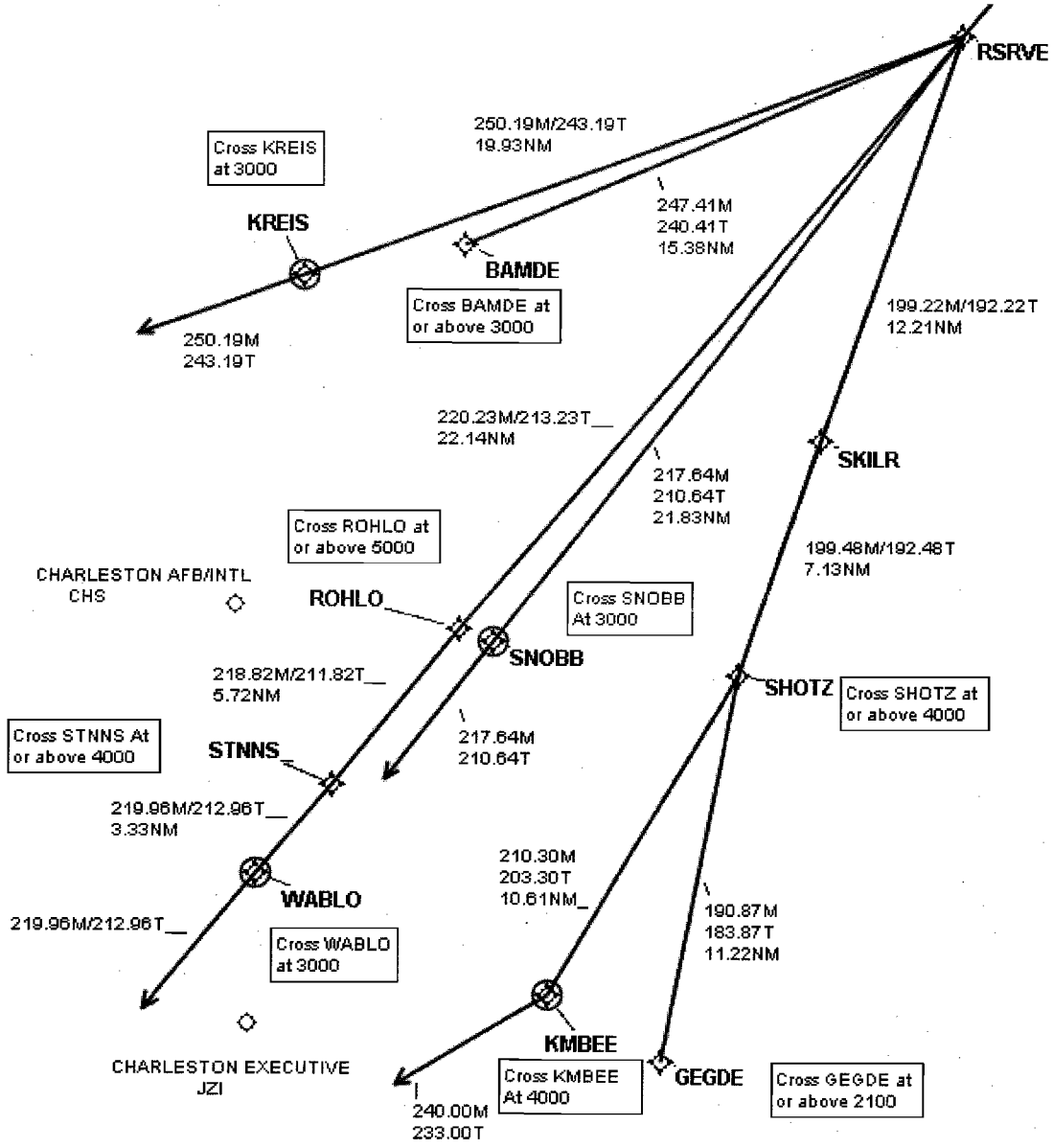

QUALITY CHECKED

(19) Graphic Depiction (2 of 3)

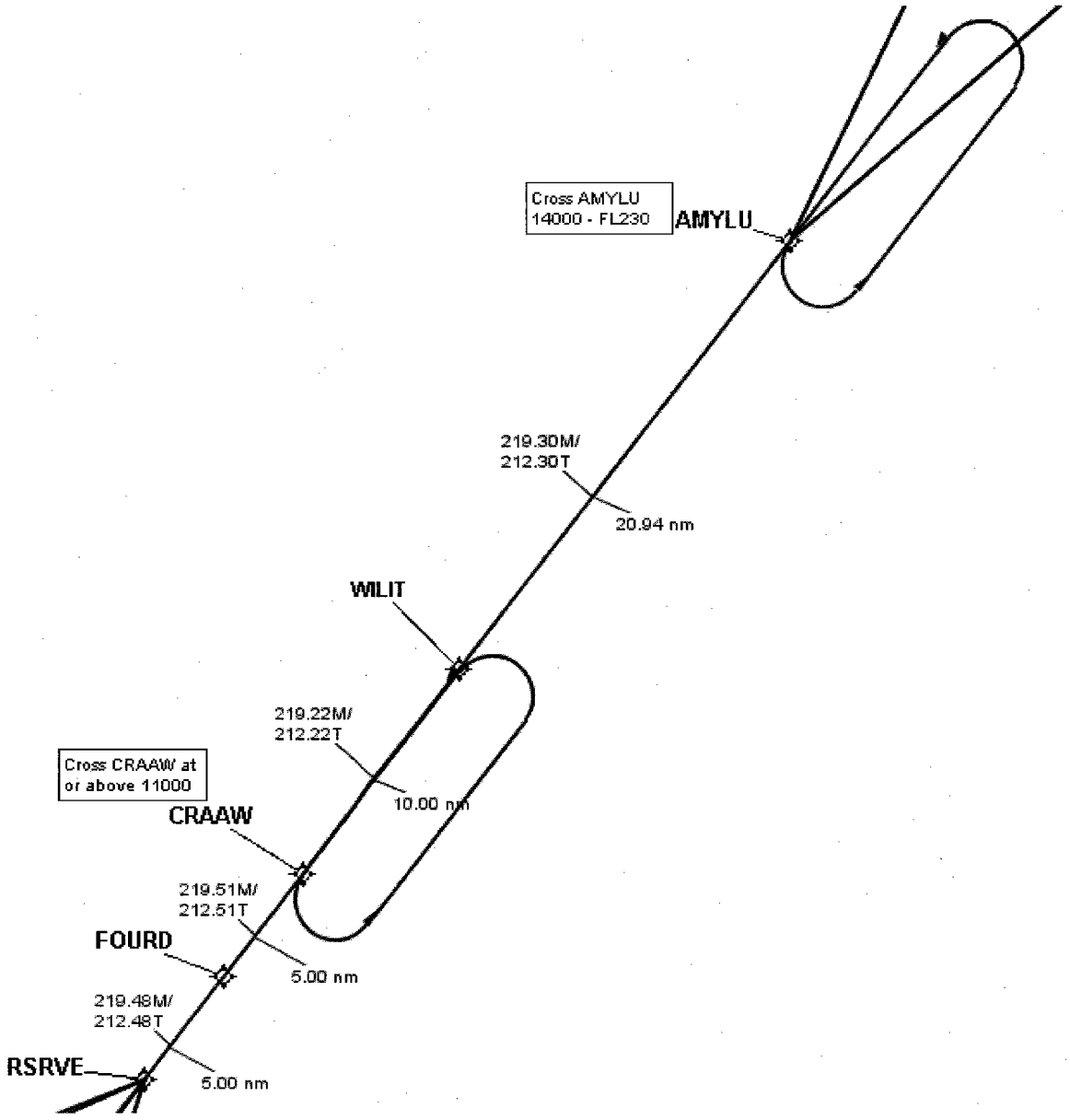

QUALITY A CHECKED

(19) Graphic Depiction (3 of 3)

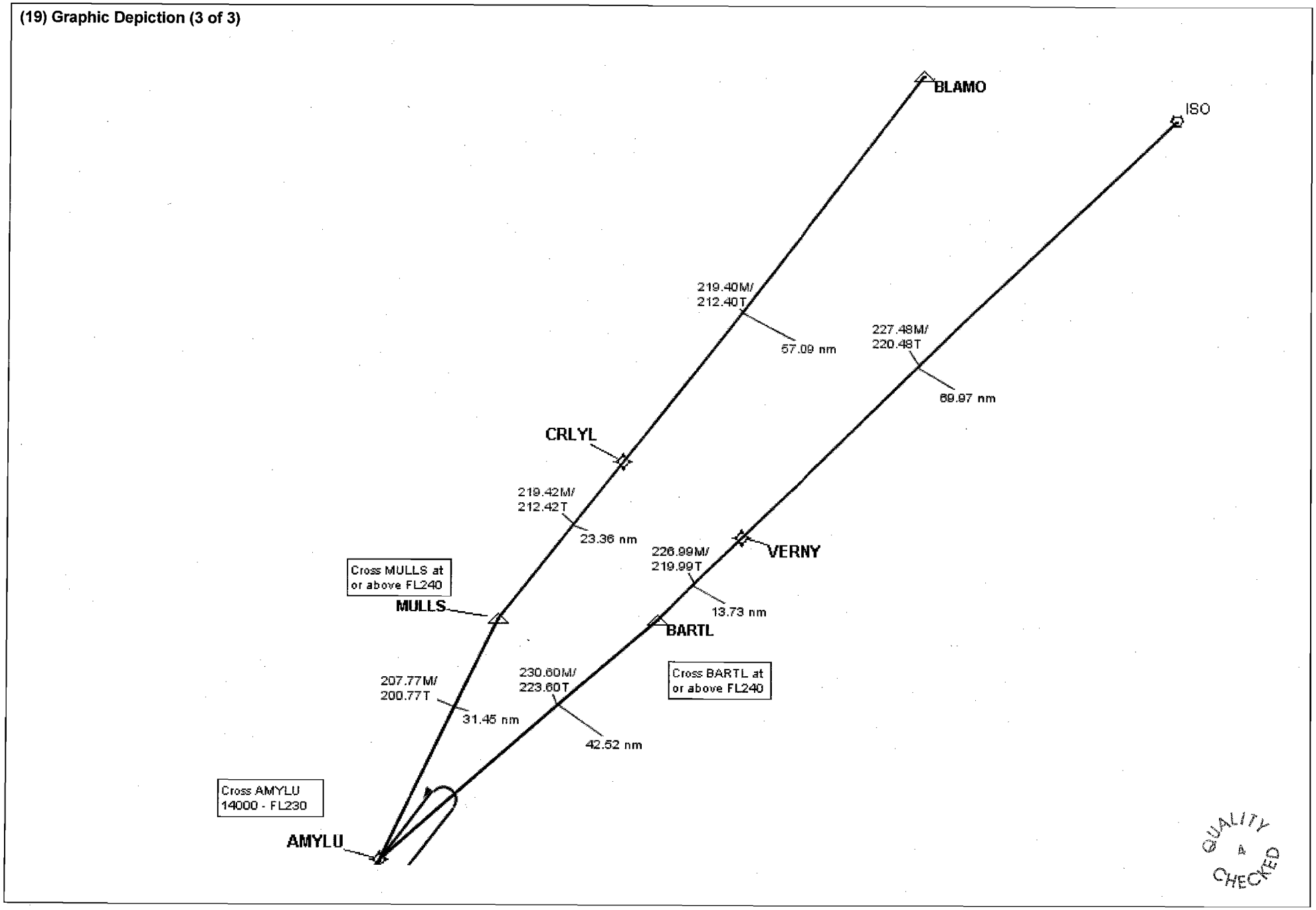

QUALITY CHECKED

(16) Continuation (2 of 2):

(2) Arrival Route Description:
TO FINAL APPROACH COURSE.

LANDING JZI:
RWY 4 AND RWY 9: FROM OVER RSRVE ON TRACK 199.22/12.21 NM TO SKILR (MEA 4000), THEN ON TRACK 199.48/7.13 NM TO SHOTZ, CROSS SHOTZ AT OR ABOVE 4000 (MEA 4000), THEN ON TRACK 210.30/10.61 NM TO KMBEE, CROSS KMBEE AT 4000 (MEA 4000), THEN ON HEADING 240.00. EXPECT RADAR VECTORS TO FINAL APPROACH COURSE.

RWY 27: FROM OVER RSRVE ON TRACK 199.22/12.21 NM TO SKILR (MEA 4000), THEN ON TRACK 199.48/7.13 NM TO SHOTZ, CROSS SHOTZ AT OR ABOVE 4000 (MEA 4000), THEN ON TRACK 190.87/11.22 NM TRACK TO GEGDE, CROSS GEGDE AT OR ABOVE 2100 (MEA 2100). EXPECT RNAV (GPS) Y RWY 27 APPROACH.

(3) Procedural Data Notes:
CROSS BAMDE AT OR ABOVE 3000. CROSS KREIS AT 3000. CROSS SNOBB AT 3000. CROSS WABLO AT 3000. CROSS GEGDE AT OR ABOVE 2100.

QUALITY CHECKED

US Department of Transportation
Federal Aviation Administration

RNAV STAR (Data Record)

(1) FIX/NAVAID	(2) LAT/LONG	(3) C	(4) FO/FB	(5) LEG	(6) TC	(7) DIST	(8) ALTITUDE	(9) SPEED	(10) REMARKS
En Route Transition									
BARTL	341811.44N / 0783905.38W	Y		IF			AT/ABOVE FL240		BARTL.AMYLU2
AMYLU	334715.50N / 0791416.16W	Y	FB	TF	223.60	42.52	AT/ABOVE 14000, AT/BELOW FL230		HOLDING - LEFT TURNS
En Route Transition									
BLAMO	352452.28N / 0780842.78W	Y		IF					BLAMO.AMYLU2
CRLYL	343629.97N / 0784546.48W	Y	FB	TF	212.40	57.09			
MULLS	341643.61N / 0790053.44W	Y	FB	TF	212.42	23.36	AT/ABOVE FL240		
AMYLU	334715.50N / 0791416.16W	Y	FB	TF	200.77	31.45	AT/ABOVE 14000, AT/BELOW FL230		HOLDING - LEFT TURNS
En Route Transition									
ISO VORTAC	352215.44N / 0773330.01W	Y		IF					ISO.AMYLU2
VERNY	342844.19N / 0782826.39W	Y	FB	TF	220.48	69.97			
BARTL	341811.44N / 0783905.38W	Y	FB	TF	219.99	13.73	AT/ABOVE FL240		
AMYLU	334715.50N / 0791416.16W	Y	FB	TF	223.60	42.52	AT/ABOVE 14000, AT/BELOW FL230		HOLDING - LEFT TURNS

QUALITY CHECKED

(11) Arrival Name	(12) Number	(13) STAR Computer Code	(14) Superseded Nr.	(15) Dated	(16) Effective Date
AMYLU RNAV	TWO	AMYLU.AMYLU2	ONE	25 AUG 2011	

FAA Form 7100-3 (9/02)

US Department of Transportation
Federal Aviation Administration

RNAV STAR (Data Record)

(1) FIX/NAVAID	(2) LAT/LONG	(3) C	(4) FO/FB	(5) LEG	(6) TC	(7) DIST	(8) ALTITUDE	(9) SPEED	(10) REMARKS
En Route Transition									
MULLS	341643.61N / 0790053.44W	Y		IF			AT/ABOVE FL240		MULLS.AMYLU2
AMYLU	334715.50N / 0791416.16W	Y	FB	TF	200.77	31.45	AT/ABOVE 14000, AT/BELOW FL230		HOLDING - LEFT TURNS
Common Route									
AMYLU	334715.50N / 0791416.16W	Y		IF			AT/ABOVE 14000, AT/BELOW FL230		HOLDING - LEFT TURNS
WILIT	332930.86N / 0792738.84W	Y	FB	TF	212.30	20.94			
CRAAW	332102.22N / 0793400.61W	Y	FB	TF	212.22	10.00	AT/ABOVE 11000		HOLDING - LEFT TURNS
FOURD	331648.72N / 0793712.95W	Y	FB	TF	212.51	05.00			
RSRVE	331235.14N / 0794024.98W	Y	FB	TF	212.48	05.00			
Runway Transition									
RSRVE	331235.14N / 0794024.98W	Y		IF					
ROHLO	325401.05N / 0795449.56W	Y	FB	TF	213.23	22.14	AT/ABOVE 5000		
STNNS	324908.58N / 0795824.44W	Y	FB	TF	211.82	05.72	AT/ABOVE 4000		
WABLO	324620.82N / 0800033.20W	Y	FO	TF	212.96	03.33	AT 3000		
CHS RW03				VM	212.96				

QUALITY CHECKED 4

(11) Arrival Name	(12) Number	(13) STAR Computer Code	(14) Superseded Nr.	(15) Dated	(16) Effective Date
AMYLU RNAV	TWO	AMYLU.AMYLU2	ONE	25 AUG 2011	

FAA Form 7100-3 (9/02)

US Department of Transportation
Federal Aviation Administration

RNAV STAR (Data Record)

(1) FIX/NAVAID	(2) LAT/LONG	(3) C	(4) FO/FB	(5) LEG	(6) TC	(7) DIST	(8) ALTITUDE	(9) SPEED	(10) REMARKS
Runway Transition									
RSRVE		Y		IF					
KREIS	331235.14N / 0794024.98W	Y	FO	TF	243.19	19.93	AT 3000		
CHS RW15	330333.18N / 0800134.60W			VM	243.19				
Runway Transition									
RSRVE	331235.14N / 0794024.98W	Y		IF					
BAMDE	330457.54N / 0795620.25W	Y	FB	TF	240.41	15.38	AT/ABOVE 3000		
CHS RW21									
Runway Transition									
RSRVE	331235.14N / 0794024.98W	Y		IF					
SNOBB	325345.10N / 0795337.97W	Y	FO	TF	210.64	21.83	AT 3000		
CHS RW33				VM	210.64				

QUALITY CHECKED

(11) Arrival Name	(12) Number	(13) STAR Computer Code	(14) Superseded Nr.	(15) Dated	(16) Effective Date
AMYLU RNAV	TWO	AMYLU.AMYLU2	ONE	25 AUG 2011	

FAA Form 7100-3 (9/02)

US Department of Transportation
Federal Aviation Administration

RNAV STAR (Data Record)

(1) FIX/NAVAID	(2) LAT/LONG	(3) C	(4) FO/FB	(5) LEG	(6) TC	(7) DIST	(8) ALTITUDE	(9) SPEED	(10) REMARKS
Runway Transition									
RSRVE	331235.14N / 0794024.98W	Y		IF					
SKILR	330037.95N / 0794329.37W	Y	FB	TF	192.22	12.21			
SHOTZ	325339.39N / 0794519.21W	Y	FB	TF	192.48	07.13	AT/ABOVE 4000		
GEGDE	324226.53N / 0794613.08W	Y	FB	TF	183.87	11.22	AT/ABOVE 2100		
JZI RW27									
Runway Transition									
RSRVE	331235.14N / 0794024.98W	Y		IF					
SKILR	330037.95N / 0794329.37W	Y	FB	TF	192.22	12.21			
SHOTZ	325339.39N / 0794519.21W	Y	FB	TF	192.48	07.13	AT/ABOVE 4000		
KMBEE	324353.62N / 0795017.59W	Y	FO	TF	203.30	10.61	AT 4000		
JZI RW04				VM	233.00				

QUALITY CHECKED 4

(11) Arrival Name	(12) Number	(13) STAR Computer Code	(14) Superseded Nr.	(15) Dated	(16) Effective Date
AMYLU RNAV	TWO	AMYLU.AMYLU2	ONE	25 AUG 2011	

FAA Form 7100-3 (9/02)

US Department of Transportation
Federal Aviation Administration

RNAV STAR (Data Record)

(1) FIX/NAVAID	(2) LAT/LONG	(3) C	(4) FO/FB	(5) LEG	(6) TC	(7) DIST	(8) ALTITUDE	(9) SPEED	(10) REMARKS
Runway Transition									
RSRVE	331235.14N / 0794024.98W	Y		IF					
SKILR	330037.95N / 0794329.37W	Y	FB	TF	192.22	12.21			
SHOTZ	325339.39N / 0794519.21W	Y	FB	TF	192.48	07.13	AT/ABOVE 4000		
KMBEE	324353.62N / 0795017.59W	Y	FO	TF	203.30	10.61	AT 4000		
JZI RW09				VM	233.00				

QUALITY CHECKED

(11) Arrival Name	(12) Number	(13) STAR Computer Code	(14) Superseded Nr.	(15) Dated	(16) Effective Date
AMYLU RNAV	TWO	AMYLU.AMYLU2	ONE	25 AUG 2011	

FAA Form 7100-3 (9/02)

US Department of Transportation
Federal Aviation Administration

STAR (Data Record)

ARINC PACKET - 424-18 - STAR

```
                 1         2         3         4         5         6         7         8         9         0         1         2         3
NAVAID  123456789012345678901234567890123456789012345678901234567890123456789012345678901234567890123456789012345678901234567890123456789012
        ------------------------------------------------------------------------------------------------------------------------------------
        SUSAD        ISO   K7010960VTL  N35221544W077333001    N35221544W077333001W0050001061     NARKINSTON

                 1         2         3         4         5         6         7         8         9         0         1         2         3
WP      123456789012345678901234567890123456789012345678901234567890123456789012345678901234567890123456789012345678901234567890123456789012
        ------------------------------------------------------------------------------------------------------------------------------------
        SUSAEAENRT   AMYLU K70    W     N33471550W079141616                    W0083     NAR           AMYLU
        SUSAEAENRT   BAMDE K70    W     N33045754W079562025                    W0076     NAR           BAMDE
        SUSAEAENRT   BARTL K70    C   B N34181144W078390538                    W0087     NAR           BARTL
        SUSAEAENRT   BLAMO K70    C   H N35245228W078084278                    W0093     NAR           BLAMO
        SUSAEAENRT   CRAAW K70    W     N33210222W079340061                    W0079     NAR           CRAAW
        SUSAEAENRT   CRLYL K70    W     N34362997W078454648                    W0087     NAR           CRLYL
        SUSAEAENRT   FOURD K70    W     N33164872W079371295                    W0079     NAR           FOURD
        SUSAEAENRT   KREIS K70    W     N33033318W080013460                    W0076     NAR           KREIS
        SUSAEAENRT   MULLS K70    C   H N34164361W079005344                    W0085     NAR           MULLS
        SUSAEAENRT   ROHLO K70    W     N32540105W079544956                    W0076     NAR           ROHLO
        SUSAEAENRT   RSRVE K70    W     N33123514W079402498                    W0078     NAR           RSRVE
        SUSAEAENRT   SNOBB K70    W     N32534510W079533797                    W0076     NAR           SNOBB
        SUSAEAENRT   STNNS K70    W     N32490858W079582444                    W0076     NAR           STNNS
        SUSAEAENRT   VERNY K70    W     N34284419W078282639                    W0089     NAR           VERNY
        SUSAEAENRT   WABLO K70    W     N32462082W080003320                    W0075     NAR           WABLO
        SUSAEAENRT   WILIT K70    W     N33293086W079273884                    W0080     NAR           WILIT

                 1         2         3         4         5         6         7         8         9         0         1         2         3
AIRPORT 123456789012345678901234567890123456789012345678901234567890123456789012345678901234567890123456789012345678901234567890123456789012
        ------------------------------------------------------------------------------------------------------------------------------------
        SUSAP KCHSK7ACHS     0     090YHN32535510W080022590W007000046         1800018000C    MNAR    CHARLESTON AFB/INTL

                 1         2         3         4         5         6         7         8         9         0         1         2         3
SEGMENT 123456789012345678901234567890123456789012345678901234567890123456789012345678901234567890123456789012345678901234567890123456789012
        ------------------------------------------------------------------------------------------------------------------------------------
        SUSAP KCHSK7EAMYLU24BARTL 010BARTLK7EA0E       IF                                  + FL240     18000
        SUSAP KCHSK7EAMYLU24BARTL 020AMYLUK7EA0EE H 010TF                    23060425    B FL23014000
        SUSAP KCHSK7EAMYLU24BLAMO 010BLAMOK7EA0E       IF                                              18000
        SUSAP KCHSK7EAMYLU24BLAMO 020CRLYLK7EA0E    010TF                    21940571
        SUSAP KCHSK7EAMYLU24BLAMO 030MULLSK7EA0E    010TF                    21940234    + FL240
        SUSAP KCHSK7EAMYLU24BLAMO 040AMYLUK7EA0EE H 010TF                    20780315    B FL23014000
        SUSAP KCHSK7EAMYLU24ISO   010ISO  K7D 0V       IF                                              18000
```

QUALITY 1 CHECKED

(11) Arrival Name	(12) Number	(13) STAR Computer Code	(14) Superseded Nr.	(15) Dated	(16) Effective Date
AMYLU RNAV	TWO	AMYLU.AMYLU2	ONE	25 AUG 2011	

FAA Form 7100-3 (9/02)

```
SUSAP KCHSK7EAMYLU24ISO    020VERNYK7EA0E    010TF                    22750700
SUSAP KCHSK7EAMYLU24ISO    030BARTLK7EA0E    010TF                    22700137    + FL240
SUSAP KCHSK7EAMYLU24ISO    040AMYLUK7EA0EE H 010TF                    23060425    B FL23014000
SUSAP KCHSK7EAMYLU24MULLS  010MULLSK7EA0E       IF                               + FL240     18000
SUSAP KCHSK7EAMYLU24MULLS  020AMYLUK7EA0EE H 010TF                    20780315    B FL23014000
SUSAP KCHSK7EAMYLU25       010AMYLUK7EA0E  H    IF                               B FL2301400018000
SUSAP KCHSK7EAMYLU25       020WILITK7EA0E    010TF                    21930209
SUSAP KCHSK7EAMYLU25       030CRAAWK7EA0E  H 010TF                    21920100    + 11000
SUSAP KCHSK7EAMYLU25       040FOURDK7EA0E    010TF                    21950050
SUSAP KCHSK7EAMYLU25       050RSRVEK7EA0EE   010TF                    21950050
SUSAP KCHSK7EAMYLU26RW03   010RSRVEK7EA0E       IF                                            18000
SUSAP KCHSK7EAMYLU26RW03   020ROHLOK7EA0E    010TF                    22020221    + 05000
SUSAP KCHSK7EAMYLU26RW03   030STNNSK7EA0E    010TF                    21880057    + 04000
SUSAP KCHSK7EAMYLU26RW03   040WABLOK7EA0EY   010TF                    22000033      03000
SUSAP KCHSK7EAMYLU26RW03   050KCHS K7PA0AE      VM                    2200
SUSAP KCHSK7EAMYLU26RW15   010RSRVEK7EA0E       IF                                            18000
SUSAP KCHSK7EAMYLU26RW15   020KREISK7EA0EY   010TF                    25020199      03000
SUSAP KCHSK7EAMYLU26RW15   030KCHS K7PA0AE      VM                    2502
SUSAP KCHSK7EAMYLU26RW21   010RSRVEK7EA0E       IF                                            18000
SUSAP KCHSK7EAMYLU26RW21   020BAMDEK7EA0EE   010TF                    24740154    + 03000
SUSAP KCHSK7EAMYLU26RW33   010RSRVEK7EA0E       IF                                            18000
SUSAP KCHSK7EAMYLU26RW33   020SNOBBK7EA0EY   010TF                    21760218      03000
SUSAP KCHSK7EAMYLU26RW33   030KCHS K7PA0AE      VM                    2176
```

```
                1         2         3         4         5         6         7         8         9         0         1         2         3
RUNWAY  123456789012345678901234567890123456789012345678901234567890123456789012345678901234567890123456789012345678901234567890123456789012
        ---------------------------------------------------------------------------------------------------------------------------------
        SUSAP KCHSK7GRW03    0070000314 N32530535W080024417+0300    -0026500021000050150R
        SUSAP KCHSK7GRW15    0090011544 N32544688W080025323-0100    -0019800043000050200IICHS2
        SUSAP KCHSK7GRW21    0070002114 N32540842W080021025-0300    -0020800040000050150R
        SUSAP KCHSK7GRW33    0090013344 N32533184W080015638+0100    -0021300038000051200IICCI1
```

QUALITY CHECKED 1

(11) Arrival Name	(12) Number	(13) STAR Computer Code	(14) Superseded Nr.	(15) Dated	(16) Effective Date
AMYLU RNAV	TWO	AMYLU.AMYLU2	ONE	25 AUG 2011	

US Department of Transportation
Federal Aviation Administration

STAR (Data Record)

ARINC SUMMARY - 424-18 - STAR

ROUTES	TRANSITION	FIX	SEQ	USE	PATH	TURN	FO/FB	RNP	MAG(TRUE)	DISTANCE	ALTITUDE	SPEED
	BARTL	BARTL	010		IF		FB				AA FL240	
	BARTL	AMYLU	020		TF		FB	1.0	230.6()	042.5	BT FL23014000	
	BLAMO	BLAMO	010		IF		FB					
	BLAMO	CRLYL	020		TF		FB	1.0	219.4()	057.1		
	BLAMO	MULLS	030		TF		FB	1.0	219.4()	023.4	AA FL240	
	BLAMO	AMYLU	040		TF		FB	1.0	207.8()	031.5	BT FL23014000	
	ISO	ISO	010		IF		FB					
	ISO	VERNY	020		TF		FB	1.0	227.5()	070.0		
	ISO	BARTL	030		TF		FB	1.0	227.0()	013.7	AA FL240	
	ISO	AMYLU	040		TF		FB	1.0	230.6()	042.5	BT FL23014000	
	MULLS	MULLS	010		IF		FB				AA FL240	
	MULLS	AMYLU	020		TF		FB	1.0	207.8()	031.5	BT FL23014000	
		AMYLU	010		IF		FB				BT FL23014000	
		WILIT	020		TF		FB	1.0	219.3()	020.9		
		CRAAW	030		TF		FB	1.0	219.2()	010.0	AA 11000	
		FOURD	040		TF		FB	1.0	219.5()	005.0		
		RSRVE	050		TF		FB	1.0	219.5()	005.0		
	RW03	RSRVE	010		IF		FB					
	RW03	ROHLO	020		TF		FB	1.0	220.2()	022.1	AA 05000	
	RW03	STNNS	030		TF		FB	1.0	218.8()	005.7	AA 04000	
	RW03	WABLO	040		TF		FO	1.0	220.0()	003.3	AT 03000	
	RW03	KCHS	050		VM		FB		220.0()			
	RW15	RSRVE	010		IF		FB					
	RW15	KREIS	020		TF		FO	1.0	250.2()	019.9	AT 03000	
	RW15	KCHS	030		VM		FB		250.2()			
	RW21	RSRVE	010		IF		FB					
	RW21	BAMDE	020		TF		FB	1.0	247.4()	015.4	AA 03000	
	RW33	RSRVE	010		IF		FB					
	RW33	SNOBB	020		TF		FO	1.0	217.6()	021.8	AT 03000	
	RW33	KCHS	030		VM		FB		217.6()			

POINT DATA	WAYPOINT	LAT IN SECS	LONG IN SECS	LAT IN MINS	LONG IN MINS
	ISO	N352215.44	W0773330.01	N3522.257	W07733.500
	AMYLU	N334715.50	W0791416.16	N3347.258	W07914.269
	BAMDE	N330457.54	W0795620.25	N3304.959	W07956.338
	BARTL	N341811.44	W0783905.38	N3418.191	W07839.090
	BLAMO	N352452.28	W0780842.78	N3524.871	W07808.713

QUALITY CHECKED 1

(11) Arrival Name	(12) Number	(13) STAR Computer Code	(14) Superseded Nr.	(15) Dated	(16) Effective Date
AMYLU RNAV	TWO	AMYLU.AMYLU2	ONE	25 AUG 2011	

FAA Form 7100-3 (9/02)

CRAAW	N332102.22	W0793400.61	N3321.037	W07934.010
CRLYL	N343629.97	W0784546.48	N3436.500	W07845.775
FOURD	N331648.72	W0793712.95	N3316.812	W07937.216
KREIS	N330333.18	W0800134.60	N3303.553	W08001.577
MULLS	N341643.61	W0790053.44	N3416.727	W07900.891
ROHLO	N325401.05	W0795449.56	N3254.018	W07954.826
RSRVE	N331235.14	W0794024.98	N3312.586	W07940.416
SNOBB	N325345.10	W0795337.97	N3253.752	W07953.633
STNNS	N324908.58	W0795824.44	N3249.143	W07958.407
VERNY	N342844.19	W0782826.39	N3428.737	W07828.440
WABLO	N324620.82	W0800033.20	N3246.347	W08000.553
WILIT	N332930.86	W0792738.84	N3329.514	W07927.647
RW03	N325305.35	W0800244.17	N3253.089	W08002.736
RW15	N325446.88	W0800253.23	N3254.781	W08002.887
RW21	N325408.42	W0800210.25	N3254.140	W08002.171
RW33	N325331.84	W0800156.38	N3253.531	W08001.940

RUNWAY DATA

RWY	THRESHOLD ELEVATION	TCH
RW03	00021	50
RW15	00043	50
RW21	00040	50
RW33	00038	51

QUALITY CHECKED

(11) Arrival Name	(12) Number	(13) STAR Computer Code	(14) Superseded Nr.	(15) Dated	(16) Effective Date
AMYLU RNAV	TWO	AMYLU.AMYLU2	ONE	25 AUG 2011	

US Department of Transportation
Federal Aviation Administration

STAR (Data Record)

ARINC PACKET - 424-18 - STAR

```
                 1         2         3         4         5         6         7         8         9         0         1         2         3
NAVAID  123456789012345678901234567890123456789012345678901234567890123456789012345678901234567890123456789012345678901234567890123456789012
        ------------------------------------------------------------------------------------------------------------------------------------
        SUSAD        ISO   K7010960VTL  N35221544W077333001    N35221544W077333001W0050001061     NARKINSTON

                 1         2         3         4         5         6         7         8         9         0         1         2         3
WP      123456789012345678901234567890123456789012345678901234567890123456789012345678901234567890123456789012345678901234567890123456789012
        ------------------------------------------------------------------------------------------------------------------------------------
        SUSAEAENRT   AMYLU K70    W     N33471550W079141616                      W0083     NAR           AMYLU
        SUSAEAENRT   BARTL K70    C   B N34181144W078390538                      W0087     NAR           BARTL
        SUSAEAENRT   BLAMO K70    C   H N35245228W078084278                      W0093     NAR           BLAMO
        SUSAEAENRT   CRAAW K70    W     N33210222W079340061                      W0079     NAR           CRAAW
        SUSAEAENRT   CRLYL K70    W     N34362997W078454648                      W0087     NAR           CRLYL
        SUSAEAENRT   FOURD K70    W     N33164872W079371295                      W0079     NAR           FOURD
        SUSAEAENRT   GEGDE K70    W     N32422653W079461308                      W0077     NAR           GEGDE
        SUSAEAENRT   KMBEE K70    W     N32435362W079501759                      W0076     NAR           KMBEE
        SUSAEAENRT   MULLS K70    C   H N34164361W079005344                      W0085     NAR           MULLS
        SUSAEAENRT   RSRVE K70    W     N33123514W079402498                      W0078     NAR           RSRVE
        SUSAEAENRT   SHOTZ K70    W     N32533939W079451921                      W0077     NAR           SHOTZ
        SUSAEAENRT   SKILR K70    W     N33003795W079432937                      W0078     NAR           SKILR
        SUSAEAENRT   VERNY K70    W     N34284419W078282639                      W0089     NAR           VERNY
        SUSAEAENRT   WILIT K70    W     N33293086W079273884                      W0080     NAR           WILIT

                 1         2         3         4         5         6         7         8         9         0         1         2         3
AIRPORT 123456789012345678901234567890123456789012345678901234567890123456789012345678901234567890123456789012345678901234567890123456789012
        ------------------------------------------------------------------------------------------------------------------------------------
        SUSAP KJZIK7AJZI     0     053YHN32420370W080001170W005000019         1800018000C    MNAR    CHARLESTON EXECUTIVE

                 1         2         3         4         5         6         7         8         9         0         1         2         3
SEGMENT 123456789012345678901234567890123456789012345678901234567890123456789012345678901234567890123456789012345678901234567890123456789012
        ------------------------------------------------------------------------------------------------------------------------------------
        SUSAP KJZIK7EAMYLU24BARTL 010BARTLK7EA0E       IF                                   + FL240     18000
        SUSAP KJZIK7EAMYLU24BARTL 020AMYLUK7EA0EE H 010TF                    23060425    B FL23014000
        SUSAP KJZIK7EAMYLU24BLAMO 010BLAMOK7EA0E       IF                                               18000
        SUSAP KJZIK7EAMYLU24BLAMO 020CRLYLK7EA0E    010TF                    21940571
        SUSAP KJZIK7EAMYLU24BLAMO 030MULLSK7EA0E    010TF                    21940234    + FL240
        SUSAP KJZIK7EAMYLU24BLAMO 040AMYLUK7EA0EE H 010TF                    20780315    B FL23014000
        SUSAP KJZIK7EAMYLU24ISO   010ISO  K7D 0V       IF                                               18000
        SUSAP KJZIK7EAMYLU24ISO   020VERNYK7EA0E    010TF                    22750700
        SUSAP KJZIK7EAMYLU24ISO   030BARTLK7EA0E    010TF                    22700137    + FL240
```

QUALITY 1 CHECKED

(11) Arrival Name	(12) Number	(13) STAR Computer Code	(14) Superseded Nr.	(15) Dated	(16) Effective Date
AMYLU RNAV	TWO	AMYLU.AMYLU2	ONE	25 AUG 2011	

FAA Form 7100-3 (9/02)

```
SUSAP KJZIK7EAMYLU24ISO   040AMYLUK7EA0EE H 010TF                    23060425    B FL23014000
SUSAP KJZIK7EAMYLU24MULLS 010MULLSK7EA0E       IF                                + FL240     18000
SUSAP KJZIK7EAMYLU24MULLS 020AMYLUK7EA0EE H 010TF                    20780315    B FL23014000
SUSAP KJZIK7EAMYLU25      010AMYLUK7EA0E  H    IF                               B FL2301400018000
SUSAP KJZIK7EAMYLU25      020WILITK7EA0E    010TF                    21930209
SUSAP KJZIK7EAMYLU25      030CRAAWK7EA0E  H 010TF                    21920100    + 11000
SUSAP KJZIK7EAMYLU25      040FOURDK7EA0E    010TF                    21950050
SUSAP KJZIK7EAMYLU25      050RSRVEK7EA0EE   010TF                    21950050
SUSAP KJZIK7EAMYLU26RW04  010RSRVEK7EA0E     IF                                          18000
SUSAP KJZIK7EAMYLU26RW04  020SKILRK7EA0E    010TF                    19920122
SUSAP KJZIK7EAMYLU26RW04  030SHOTZK7EA0E    010TF                    19950071    + 04000
SUSAP KJZIK7EAMYLU26RW04  040KMBEEK7EA0EY   010TF                    21030106      04000
SUSAP KJZIK7EAMYLU26RW04  050KJZI K7PA0AE      VM                    2400
SUSAP KJZIK7EAMYLU26RW09  010RSRVEK7EA0E       IF                                          18000
SUSAP KJZIK7EAMYLU26RW09  020SKILRK7EA0E    010TF                    19920122
SUSAP KJZIK7EAMYLU26RW09  030SHOTZK7EA0E    010TF                    19950071    + 04000
SUSAP KJZIK7EAMYLU26RW09  040KMBEEK7EA0EY   010TF                    21030106      04000
SUSAP KJZIK7EAMYLU26RW09  050KJZI K7PA0AE      VM                    2400
SUSAP KJZIK7EAMYLU26RW27  010RSRVEK7EA0E       IF                                          18000
SUSAP KJZIK7EAMYLU26RW27  020SKILRK7EA0E    010TF                    19920122
SUSAP KJZIK7EAMYLU26RW27  030SHOTZK7EA0E    010TF                    19950071    + 04000
SUSAP KJZIK7EAMYLU26RW27  040GEGDEK7EA0EE   010TF                    19090112    + 02100
```

```
                1         2         3         4         5         6         7         8         9         0         1         2         3
RUNWAY  123456789012345678901234567890123456789012345678901234567890123456789012345678901234567890123456789012345678901234567890123456789012
        ------------------------------------------------------------------------------------------------------------------------------------
        SUSAP KJZIK7GRW04    0043130372 N32412803W080002099+0000    -0030100010000040150R
        SUSAP KJZIK7GRW09    0053500943 N32421748W080004643-0100    -0027400019000050100IIETI1
        SUSAP KJZIK7GRW27    0053502743 N32421817W079594382+0100    -0029700011000042100R
```

QUALITY CHECKED 1

(11) Arrival Name	(12) Number	(13) STAR Computer Code	(14) Superseded Nr.	(15) Dated	(16) Effective Date
AMYLU RNAV	TWO	AMYLU.AMYLU2	ONE	25 AUG 2011	

US Department of Transportation
Federal Aviation Administration

STAR (Data Record)

ARINC SUMMARY - 424-18 - STAR

ROUTES	TRANSITION	FIX	SEQ	USE	PATH	TURN	FO/FB	RNP	MAG(TRUE)	DISTANCE	ALTITUDE	SPEED
	BARTL	BARTL	010		IF		FB				AA FL240	
	BARTL	AMYLU	020		TF		FB	1.0	230.6()	042.5	BT FL23014000	
	BLAMO	BLAMO	010		IF		FB					
	BLAMO	CRLYL	020		TF		FB	1.0	219.4()	057.1		
	BLAMO	MULLS	030		TF		FB	1.0	219.4()	023.4	AA FL240	
	BLAMO	AMYLU	040		TF		FB	1.0	207.8()	031.5	BT FL23014000	
	ISO	ISO	010		IF		FB					
	ISO	VERNY	020		TF		FB	1.0	227.5()	070.0		
	ISO	BARTL	030		TF		FB	1.0	227.0()	013.7	AA FL240	
	ISO	AMYLU	040		TF		FB	1.0	230.6()	042.5	BT FL23014000	
	MULLS	MULLS	010		IF		FB				AA FL240	
	MULLS	AMYLU	020		TF		FB	1.0	207.8()	031.5	BT FL23014000	
		AMYLU	010		IF		FB				BT FL23014000	
		WILIT	020		TF		FB	1.0	219.3()	020.9		
		CRAAW	030		TF		FB	1.0	219.2()	010.0	AA 11000	
		FOURD	040		TF		FB	1.0	219.5()	005.0		
		RSRVE	050		TF		FB	1.0	219.5()	005.0		
	RW04	RSRVE	010		IF		FB					
	RW04	SKILR	020		TF		FB	1.0	199.2()	012.2		
	RW04	SHOTZ	030		TF		FB	1.0	199.5()	007.1	AA 04000	
	RW04	KMBEE	040		TF		FO	1.0	210.3()	010.6	AT 04000	
	RW04	KJZI	050		VM		FB		240.0()			
	RW09	RSRVE	010		IF		FB					
	RW09	SKILR	020		TF		FB	1.0	199.2()	012.2		
	RW09	SHOTZ	030		TF		FB	1.0	199.5()	007.1	AA 04000	
	RW09	KMBEE	040		TF		FO	1.0	210.3()	010.6	AT 04000	
	RW09	KJZI	050		VM		FB		240.0()			
	RW27	RSRVE	010		IF		FB					
	RW27	SKILR	020		TF		FB	1.0	199.2()	012.2		
	RW27	SHOTZ	030		TF		FB	1.0	199.5()	007.1	AA 04000	
	RW27	GEGDE	040		TF		FB	1.0	190.9()	011.2	AA 02100	

POINT DATA	WAYPOINT	LAT IN SECS	LONG IN SECS	LAT IN MINS	LONG IN MINS
	ISO	N352215.44	W0773330.01	N3522.257	W07733.500
	AMYLU	N334715.50	W0791416.16	N3347.258	W07914.269
	BARTL	N341811.44	W0783905.38	N3418.191	W07839.090
	BLAMO	N352452.28	W0780842.78	N3524.871	W07808.713

QUALITY 1 CHECKED

(11) Arrival Name	(12) Number	(13) STAR Computer Code	(14) Superseded Nr.	(15) Dated	(16) Effective Date
AMYLU RNAV	TWO	AMYLU.AMYLU2	ONE	25 AUG 2011	

FAA Form 7100-3 (9/02)

CRAAW	N332102.22	W0793400.61	N3321.037	W07934.010
CRLYL	N343629.97	W0784546.48	N3436.500	W07845.775
FOURD	N331648.72	W0793712.95	N3316.812	W07937.216
GEGDE	N324226.53	W0794613.08	N3242.442	W07946.218
KMBEE	N324353.62	W0795017.59	N3243.894	W07950.293
MULLS	N341643.61	W0790053.44	N3416.727	W07900.891
RSRVE	N331235.14	W0794024.98	N3312.586	W07940.416
SHOTZ	N325339.39	W0794519.21	N3253.657	W07945.320
SKILR	N330037.95	W0794329.37	N3300.633	W07943.490
VERNY	N342844.19	W0782826.39	N3428.737	W07828.440
WILIT	N332930.86	W0792738.84	N3329.514	W07927.647
RW04	N324128.03	W0800020.99	N3241.467	W08000.350
RW09	N324217.48	W0800046.43	N3242.291	W08000.774
RW27	N324218.17	W0795943.82	N3242.303	W07959.730

RUNWAY DATA

RWY	THRESHOLD ELEVATION	TCH
RW04	00010	40
RW09	00019	50
RW27	00011	42

QUALITY CHECKED

(11) Arrival Name	(12) Number	(13) STAR Computer Code	(14) Superseded Nr.	(15) Dated	(16) Effective Date
AMYLU RNAV	TWO	AMYLU.AMYLU2	ONE	25 AUG 2011	

RADIO FIX AND HOLDING DATA RECORD

NAME: BAMDE **STATE:** SC **COUNTRY:** US

LATITUDE/LONGITUDE: 330457.54N/0795620.25W **TYPE:** WP

AIRSPACE DOCKET: **FIX TYPE OF ACTION:** NO CHANGE

HOLDING: **HOLDING TYPE OF ACTION:** MODIFY

PATTERNS:

PAT	DIR	IDENT	TYPE	RAD/CRS/BRG	CRS INBOUND	TURN (L OR R)	LEG LENGTH TIME	LEG LENGTH DME	HOLDING ALTITUDES MIN	HOLDING ALTITUDES MAX	TEMPLATES MIN	TEMPLATES MAX
1	NE		WP	031.46	211.46	R		4	3000	14000	5	14

CONTROLLING OBSTRUCTIONS:

PAT	AIRSPEED	OBSTRUCTION	COORDINATES	ELEVATION	ACCURACY CODE
1	200	TOWER (45-000850)	331323.00N/0795619.00W	451	2C

HOLDING RESTRICTIONS:
HOLDING LIMITED TO ESTABLISHED PATTERN.

REMARKS:
PRECIPITOUS TERRAIN EVALUATION COMPLETED.

FIX USE:

USE TYPE	USE TITLE	FAC	PAT	AIRPORT IDENT	CITY	STATE
IAP	RNAV (GPS) Y RWY 21		1	KCHS	CHARLESTON	SC (US)
IAP	RNAV (GPS) Y RWY 3		1	KCHS	CHARLESTON	SC (US)
IAP	RNAV (RNP) Z RWY 21			KCHS	CHARLESTON	SC (US)
IAP	RNAV (RNP) Z RWY 3			KCHS	CHARLESTON	SC (US)
STAR	AMYLU (RNAV)			KCHS	CHARLESTON	SC (US)

REQUIRED CHARTING: STAR, IAP

COMPULSORY REPORTING POINT: NO

RECORD REVISION NUMBER: 3 **DATE OF REVISION:** 07/26/2012

REASON FOR REVISION:
CHANGED PAT 1 MAX TEMPLATE FROM 13 TO 14.

DEVELOPED BY: **DATE:** 02/02/2012 **OFFICE:** AJV-352 **NAME:** CHRISTOPHER COX

APPROVED BY: **DATE:** **OFFICE:** AJV-352 **NAME:** DARRYEL ADAMS

SIGNATURE:

DISTRIBUTION:
NFDC
FPO: EST
ARTCC: ZJX
ATC FACILITY: CHS APP CON
OTHER:

QUALITY 4 CHECKED

RADIO FIX AND HOLDING DATA RECORD

NAME: KREIS **STATE:** SC **COUNTRY:** US

LATITUDE/LONGITUDE: 330333.18N/0800134.60W **TYPE:** WP

AIRSPACE DOCKET: **FIX TYPE OF ACTION:** NO CHANGE

HOLDING: **HOLDING TYPE OF ACTION:** NO CHANGE

FIX USE:

USE TYPE	USE TITLE	FAC	PAT	AIRPORT IDENT	CITY	STATE
IAP	RNAV (RNP) Z RWY 15			KCHS	CHARLESTON	SC (US)
STAR	AMYLU (RNAV)			KCHS	CHARLESTON	SC (US)
STAR	AMYLU (RNAV)			KJZI	CHARLESTON	SC (US)

REQUIRED CHARTING: STAR, IAP

COMPULSORY REPORTING POINT: NO

RECORD REVISION NUMBER: 1 **DATE OF REVISION:** 07/26/2012

REASON FOR REVISION:
ADDED IAP TO REQUIRED CHARTING.
UPDATED FIX USE.

DEVELOPED BY: **DATE:** 02/02/2012 **OFFICE:** AJV-352 **NAME:** CHRISTOPHER COX

APPROVED BY: **DATE:** **OFFICE:** AJV-352 **NAME:** DARRYEL ADAMS

SIGNATURE:

DISTRIBUTION:
NFDC
FPO: EST
ARTCC: ZJX
ATC FACILITY: CHS APP CON
OTHER:

QUALITY 4 CHECKED

RADIO FIX AND HOLDING DATA RECORD

NAME: SNOBB **STATE:** SC **COUNTRY:** US

LATITUDE/LONGITUDE: 325345.10N/0795337.97W **TYPE:** WP

AIRSPACE DOCKET: **FIX TYPE OF ACTION:** NO CHANGE

HOLDING: **HOLDING TYPE OF ACTION:** NO CHANGE

FIX USE:

USE TYPE	USE TITLE	FAC	PAT	AIRPORT IDENT	CITY	STATE
IAP	RNAV (RNP) Z RWY 33			KCHS	CHARLESTON	SC (US)
STAR	AMYLU (RNAV)			KCHS	CHARLESTON	SC (US)
STAR	AMYLU (RNAV)			KJZI	CHARLESTON	SC (US)

REQUIRED CHARTING: STAR, IAP

COMPULSORY REPORTING POINT: NO

RECORD REVISION NUMBER: 1 **DATE OF REVISION:** 07/26/2012

REASON FOR REVISION:
ADDED IAP TO REQUIRED CHARTING.
UPDATED FIX USE.

DEVELOPED BY: **DATE:** 02/02/2012 **OFFICE:** AJV-352 **NAME:** CHRISTOPHER COX

APPROVED BY: **DATE:** **OFFICE:** AJV-352 **NAME:** DARRYEL ADAMS

SIGNATURE:

DISTRIBUTION:
NFDC
FPO: EST
ARTCC: ZJX
ATC FACILITY: CHS APP CON
OTHER:

QUALITY 4 CHECKED

RADIO FIX AND HOLDING DATA RECORD

NAME: STNNS **STATE:** SC **COUNTRY:** US

LATITUDE/LONGITUDE: 324908.58N/0795824.44W **TYPE:** WP

AIRSPACE DOCKET: **FIX TYPE OF ACTION:** MODIFY

HOLDING: **HOLDING TYPE OF ACTION:** NO CHANGE

FIX USE:

USE TYPE	USE TITLE	FAC	PAT	AIRPORT IDENT	CITY	STATE
IAP	RNAV (RNP) Z RWY 3			KCHS	CHARLESTON	SC (US)
STAR	AMYLU (RNAV)			KCHS	CHARLESTON	SC (US)
STAR	AMYLU (RNAV)			KJZI	CHARLESTON	SC (US)

REQUIRED CHARTING: STAR, IAP

COMPULSORY REPORTING POINT: NO

RECORD REVISION NUMBER: 1 **DATE OF REVISION:** 07/26/2012

REASON FOR REVISION:
ADDED IAP TO REQUIRED CHARTING.
UPDATED FIX USE.
REVISED LAT/LONG, FIX MOVED 1438' EAST.

DEVELOPED BY: **DATE:** 02/01/2012 **OFFICE:** AJV-352 **NAME:** CHRISTOPHER COX

APPROVED BY: **DATE:** **OFFICE:** AJV-352 **NAME:** DARRYEL ADAMS

SIGNATURE:

DISTRIBUTION:
NFDC
FPO: EST
ARTCC: ZJX
ATC FACILITY: CHS APP CON
OTHER:

QUALITY 4 CHECKED

INFO ONLY RADIO FIX AND HOLDING DATA RECORD

NAME: AMYLU **STATE:** SC **COUNTRY:** US

LATITUDE/LONGITUDE: 334715.50N/0791416.16W **TYPE:** WP

AIRSPACE DOCKET: **FIX TYPE OF ACTION:** ESTABLISH

HOLDING: **HOLDING TYPE OF ACTION:** ESTABLISH

PATTERNS:

PAT	DIR	IDENT	TYPE	RAD/CRS/BRG	CRS INBOUND	TURN (L OR R)	LEG LENGTH TIME	LEG LENGTH DME	HOLDING ALTITUDES MIN	HOLDING ALTITUDES MAX	TEMPLATES MIN	TEMPLATES MAX
1	NE		WP	039.30	219.30	L		10	11000	23000	15	21

CONTROLLING OBSTRUCTIONS:

PAT	AIRSPEED	OBSTRUCTION	COORDINATES	ELEVATION	ACCURACY CODE
1	265	TOWER (45-000485)	335659.00N/0790631.00W	921	5E

REASON FOR NONSTANDARD HOLDING:
PAT 1 REQUESTED BY ATC.

HOLDING RESTRICTIONS:
HOLDING LIMITED TO ESTABLISHED PATTERN.

REMARKS:
PRECIPITOUS TERRAIN EVALUATION COMPLETED.
PAT 1 - 10 MILE LEG LENGTH REQUESTED BY ATC.

FIX USE:

USE TYPE	USE TITLE	FAC	PAT	AIRPORT IDENT	CITY	STATE
STAR	AMYLU (RNAV)		1	KCHS	CHARLESTON	SC (US)
STAR	RSRVE (RNAV)		1	KCHS	CHARLESTON	SC (US)
STAR	AMYLU (RNAV)		1	KJZI	CHARLESTON	SC (US)

REQUIRED CHARTING: STAR

COMPULSORY REPORTING POINT: NO

INFO ONLY

RECORD REVISION NUMBER: ORIG **DATE OF REVISION:** 08/25/2011

DEVELOPED BY: **DATE:** 02/24/2011 **OFFICE:** AJV-352 **NAME:** MICHAEL CURRAN

APPROVED BY: **DATE:** 07/13/2011 **OFFICE:** AJV-352 **NAME:** DARRYEL ADAMS

SIGNATURE:

DISTRIBUTION:
NFDC
FPO: EST
ARTCC: ZJX
ATC FACILITY: CHS APP CON
OTHER:

QUALITY 4 CHECKED

INFO ONLY

RADIO FIX AND HOLDING DATA RECORD

NAME: BARTL **STATE:** NC **COUNTRY:** US

LATITUDE/LONGITUDE: 341811.44N/0783905.38W **TYPE:** WP, DME

AIRSPACE DOCKET: **FIX TYPE OF ACTION:** MODIFY

FIX MAKE-UP FACILITIES:

FAC	NAME	IDENT	TYPE	CLASS	MAG BRG	TRUE BRG	DME	DIST FROM FAC NM	FEET	MRA	MAA
1	WILMINGTON	ILM	VORTAC	H	272.92	265.92	38.73	38.73		5000	45000

HOLDING: **HOLDING TYPE OF ACTION:** NO CHANGE

FIX USE:

USE TYPE	USE TITLE	FAC	PAT	AIRPORT IDENT	CITY	STATE
DP	PLMTO (RNAV)			KCHS	CHARLESTON	SC (US)
EN ROUTE	J4	1				(US)
STAR	AMYLU (RNAV)			KCHS	CHARLESTON	SC (US)
STAR	RSRVE (RNAV)			KCHS	CHARLESTON	SC (US)
STAR	AMYLU (RNAV)			KJZI	CHARLESTON	SC (US)

REQUIRED CHARTING: DP, STAR, CONTROLLER, EN ROUTE LOW, EN ROUTE HIGH

COMPULSORY REPORTING POINT: NO

RECORD REVISION NUMBER: 1 **DATE OF REVISION:** 08/25/2011

REASON FOR REVISION:
UPDATED FORM TO CURRENT CRITERIA.
UPDATED FIX USE.
UPDATED FAC 1 MRA FROM 18000 TO 5000.
ADDED DP TO CHARTING.
CHANGED ATLANTA FPO TO EASTER FPO.

INFO ONLY

DEVELOPED BY: **DATE:** 02/17/2011 **OFFICE:** AJV-352 **NAME:** RONALD SALPINO

APPROVED BY: **DATE:** 07/08/2011 **OFFICE:** AJV-352 **NAME:** DARRYEL ADAMS

SIGNATURE:

DISTRIBUTION:
NFDC
FPO: EST
ARTCC: ZJX
ATC FACILITY:
OTHER:

QUALITY CHECKED 4

INFO ONLY

RADIO FIX AND HOLDING DATA RECORD

NAME: BLAMO **STATE:** NC **COUNTRY:** US

LATITUDE/LONGITUDE: 352452.28N/0780842.78W **TYPE:** WP, DME

AIRSPACE DOCKET: **FIX TYPE OF ACTION:** MODIFY

FIX MAKE-UP FACILITIES:

FAC	NAME	IDENT	TYPE	CLASS	MAG BRG	TRUE BRG	DME	DIST FROM FAC NM	DIST FROM FAC FEET	MRA	MAA
1	TAR RIVER	TYI	VORTAC	L	217.77	212.77	40.00	40.00		18000	45000

EXPANDED SERVICE VOLUME (ESV):

FAC IDENT	FAC TYPE	RADIAL/BEARING	DISTANCE	MIN ALTITUDE	MAX ALTITUDE
TYI	VORTAC	R-218	40	18000	45000

HOLDING: **HOLDING TYPE OF ACTION:** MODIFY

PATTERNS:

PAT	DIR	IDENT	TYPE	RAD/CRS/BRG	CRS INBOUND	TURN (L OR R)	LEG LENGTH TIME	LEG LENGTH DME	HOLDING ALTITUDES MIN	HOLDING ALTITUDES MAX	TEMPLATES MIN	TEMPLATES MAX
1	SW	TYI	VORTAC	217.77	037.77	L		10	18000	35000	18	27

REASON FOR NONSTANDARD HOLDING:
PAT 1 TO REMAIN WITHIN AIRSPACE BOUNDARIES.

HOLDING RESTRICTIONS:
HOLDING LIMITED TO ESTABLISHED PATTERN.

REMARKS:
ENROUTE HIGH HOLDING-REQUESTED

FIX USE:

USE TYPE	USE TITLE	FAC	PAT	AIRPORT IDENT	CITY	STATE
EN ROUTE	J79	1	1			(US)
STAR	AMYLU (RNAV)			KCHS	CHARLESTON	SC (US)
STAR	RSRVE (RNAV)			KCHS	CHARLESTON	SC (US)
STAR	AMYLU (RNAV)			KJZI	CHARLESTON	SC (US)

REQUIRED CHARTING: STAR, CONTROLLER, EN ROUTE HIGH

COMPULSORY REPORTING POINT: NO

RECORD REVISION NUMBER: 1 **DATE OF REVISION:** 08/25/2011

REASON FOR REVISION:
ADDED WAYPOINT TO FIX TYPE.
ADDED ESV DATA FOR TYI VORTAC.
UPDATED HOLDING PATTERN DATA.
ADDED STAR TO REQUIRED CHARTING.
UPDATED FIX USE.

INFO ONLY

DEVELOPED BY: **DATE:** 02/23/2011 **OFFICE:** AJV-352 **NAME:** MICHAEL CURRAN

APPROVED BY: **DATE:** 07/13/2011 **OFFICE:** AJV-352 **NAME:** DARRYEL ADAMS

SIGNATURE:

DISTRIBUTION:
NFDC
FPO: EST
ARTCC: ZDC
ATC FACILITY: CHS APP CON
OTHER:

QUALITY 4 CHECKED

INFO ONLY

RADIO FIX AND HOLDING DATA RECORD

NAME: CRAAW **STATE:** SC **COUNTRY:** US

LATITUDE/LONGITUDE: 332102.22N/0793400.61W **TYPE:** WP

AIRSPACE DOCKET: **FIX TYPE OF ACTION:** ESTABLISH

HOLDING: **HOLDING TYPE OF ACTION:** ESTABLISH

PATTERNS:

PAT	DIR	IDENT	TYPE	RAD/CRS/BRG	CRS INBOUND	TURN (L OR R)	LEG LENGTH TIME	LEG LENGTH DME	HOLDING ALTITUDES MIN	HOLDING ALTITUDES MAX	TEMPLATES MIN	TEMPLATES MAX
1	NE		WP	039.51	219.51	L		10	8000	18000	15	18

CONTROLLING OBSTRUCTIONS:

PAT	AIRSPEED	OBSTRUCTION	COORDINATES	ELEVATION	ACCURACY CODE
1	265	TOWER (45-001096)	331116.01N/0793331.21W	539	5E

REASON FOR NONSTANDARD HOLDING:
PAT 1 REQUESTED BY ATC.

HOLDING RESTRICTIONS:
HOLDING LIMITED TO ESTABLISHED PATTERN.

REMARKS:
PRECIPITOUS TERRAIN EVALUATION COMPLETED.
PAT 1 - 10 MILE LEG LENGTH REQUESTED BY ATC.

FIX USE:

USE TYPE	USE TITLE	FAC	PAT	AIRPORT IDENT	CITY	STATE
STAR	AMYLU (RNAV)		1	KCHS	CHARLESTON	SC (US)
STAR	RSRVE (RNAV)		1	KCHS	CHARLESTON	SC (US)
STAR	AMYLU (RNAV)		1	KJZI	CHARLESTON	SC (US)

REQUIRED CHARTING: STAR

COMPULSORY REPORTING POINT: NO

RECORD REVISION NUMBER: ORIG **DATE OF REVISION:** 08/25/2011

INFO ONLY

DEVELOPED BY: **DATE:** 02/24/2011 **OFFICE:** AJV-352 **NAME:** MICHAEL CURRAN

APPROVED BY: **DATE:** 07/13/2011 **OFFICE:** AJV-352 **NAME:** DARRYEL ADAMS

SIGNATURE:

DISTRIBUTION:
NFDC
FPO: EST
ARTCC: ZJX
ATC FACILITY: CHS APP CON
OTHER:

QUALITY CHECKED

INFO ONLY

RADIO FIX AND HOLDING DATA RECORD

NAME: CRLYL **STATE:** NC **COUNTRY:** US

LATITUDE/LONGITUDE: 343629.97N/0784546.48W **TYPE:** WP

AIRSPACE DOCKET: **FIX TYPE OF ACTION:** ESTABLISH

FIX USE:

USE TYPE	USE TITLE	FAC	PAT	AIRPORT IDENT	CITY	STATE
STAR	AMYLU (RNAV)			KCHS	CHARLESTON	SC (US)
STAR	RSRVE (RNAV)			KCHS	CHARLESTON	SC (US)
STAR	AMYLU (RNAV)			KJZI	CHARLESTON	SC (US)

REQUIRED CHARTING: STAR

COMPULSORY REPORTING POINT: NO

RECORD REVISION NUMBER: ORIG **DATE OF REVISION:** 08/25/2011

INFO ONLY

DEVELOPED BY: **DATE:** 02/24/2011 **OFFICE:** AJV-352 **NAME:** MICHAEL CURRAN

APPROVED BY: **DATE:** 07/13/2011 **OFFICE:** AJV-352 **NAME:** DARRYEL ADAMS

SIGNATURE:

DISTRIBUTION:
NFDC
FPO: EST
ARTCC: ZDC
ATC FACILITY: ZJX, CHS APP CON
OTHER:

QUALITY CHECKED 4

INFO ONLY

RADIO FIX AND HOLDING DATA RECORD

NAME: FOURD **STATE:** SC **COUNTRY:** US

LATITUDE/LONGITUDE: 331648.72N/0793712.95W **TYPE:** WP

AIRSPACE DOCKET: **FIX TYPE OF ACTION:** ESTABLISH

FIX USE:

USE TYPE	USE TITLE	FAC	PAT	AIRPORT IDENT	CITY	STATE
STAR	AMYLU (RNAV)			KCHS	CHARLESTON	SC (US)
STAR	RSRVE (RNAV)			KCHS	CHARLESTON	SC (US)
STAR	AMYLU (RNAV)			KJZI	CHARLESTON	SC (US)

REQUIRED CHARTING: STAR

COMPULSORY REPORTING POINT: NO

RECORD REVISION NUMBER: ORIG **DATE OF REVISION:** 08/25/2011

INFO ONLY

DEVELOPED BY: **DATE:** 02/24/2011 **OFFICE:** AJV-352 **NAME:** MICHAEL CURRAN

APPROVED BY: **DATE:** 07/13/2011 **OFFICE:** AJV-352 **NAME:** DARRYEL ADAMS

SIGNATURE:

DISTRIBUTION:
NFDC
FPO: EST
ARTCC: ZJX
ATC FACILITY: CHS APP CON
OTHER:

QUALITY CHECKED

INFO ONLY

RADIO FIX AND HOLDING DATA RECORD

NAME: GEGDE **STATE:** SC **COUNTRY:** US

LATITUDE/LONGITUDE: 324226.53N/0794613.08W **TYPE:** WP

AIRSPACE DOCKET: **FIX TYPE OF ACTION:** MODIFY

HOLDING: **HOLDING TYPE OF ACTION:** MODIFY

PATTERNS:

PAT	DIR	IDENT	TYPE	RAD/CRS/BRG	CRS INBOUND	TURN (L OR R)	LEG LENGTH TIME	LEG LENGTH DME	HOLDING ALTITUDES MIN	HOLDING ALTITUDES MAX	TEMPLATES MIN	TEMPLATES MAX
1	E		WP	094.36	274.36	R		4	2100	6000	5	6

CONTROLLING OBSTRUCTIONS:

PAT	AIRSPEED	OBSTRUCTION	COORDINATES	ELEVATION	ACCURACY CODE
1	200	TOWER (45-000004)	324745.00N/0795026.00W	1049	3C

HOLDING RESTRICTIONS:
HOLDING LIMITED TO ESTABLISHED PATTERN.

REMARKS:
PRECIPITOUS TERRAIN EVALUATION COMPLETED.

FIX USE:

USE TYPE	USE TITLE	FAC	PAT	AIRPORT IDENT	CITY	STATE
IAP	RNAV (GPS) RWY 27		1	KJZI	CHARLESTON	SC (US)
IAP	RNAV (GPS) RWY 9		1	KJZI	CHARLESTON	SC (US)
STAR	AMYLU (RNAV)			KCHS	CHARLESTON	SC (US)
STAR	MKNZI (RNAV)			KCHS	CHARLESTON	SC (US)
STAR	AMYLU (RNAV)			KJZI	CHARLESTON	SC (US)
STAR	MKNZI (RNAV)			KJZI	CHARLESTON	SC (US)

REQUIRED CHARTING: STAR, IAP

COMPULSORY REPORTING POINT: NO

RECORD REVISION NUMBER: 2 **DATE OF REVISION:** 08/25/2011

REASON FOR REVISION:
CHANGED FIX COORDINATES. FIX MOVED 3052 FEET E.
CHANGED PAT 1 RAD/CRS/BRG FROM 094.35 TO 094.36 AND CRS INB FROM 274.35 TO 274.36.
ADDED STAR TO REQUESTED CHARTING.
UPDATED FIX USE.

INFO ONLY

DEVELOPED BY: **DATE:** 03/01/2011 **OFFICE:** AJV-352 **NAME:** MICHAEL CURRAN

APPROVED BY: **DATE:** 07/13/2011 **OFFICE:** AJV-352 **NAME:** DARRYEL ADAMS

SIGNATURE:

DISTRIBUTION:
NFDC
FPO: EST
ARTCC: ZJX
ATC FACILITY: CHS APP CON
OTHER:

QUALITY CHECKED

INFO ONLY

RADIO FIX AND HOLDING DATA RECORD

NAME: KINSTON VORTAC **STATE:** NC **COUNTRY:** US

LATITUDE/LONGITUDE: 352215.44N/0773330.01W **TYPE:**

AIRSPACE DOCKET: **FIX TYPE OF ACTION:** NO CHANGE

FIX MAKE-UP FACILITIES:

FAC	NAME	IDENT	TYPE	CLASS	MAG BRG	TRUE BRG	DME	DIST FROM FAC NM	DIST FROM FAC FEET	MRA	MAA
1	KINSTON	ISO	VORTAC	L							45000

EXPANDED SERVICE VOLUME (ESV):

FAC IDENT	FAC TYPE	RADIAL/BEARING	DISTANCE	MIN ALTITUDE	MAX ALTITUDE
ISO	VORTAC	R-041	57	18000	45000

HOLDING: **HOLDING TYPE OF ACTION:** MODIFY

PATTERNS:

PAT	DIR	IDENT	TYPE	RAD/CRS/BRG	CRS INBOUND	TURN (L OR R)	LEG LENGTH TIME	LEG LENGTH DME	HOLDING ALTITUDES MIN	HOLDING ALTITUDES MAX	TEMPLATES MIN	TEMPLATES MAX
1	NE	ISO	VORTAC	052.00	232.00	R	1-1 1/2		3000	17500	4	16
2	NE	ISO	VORTAC	053.32	233.32	R	1-1 1/2		3100	17500	4	16

CONTROLLING OBSTRUCTIONS:

PAT	AIRSPEED	OBSTRUCTION	COORDINATES	ELEVATION	ACCURACY CODE
1	200	TOWER (37-002143)	352927.00N/0772556.00W	386	2C
2	200	TOWER (37-002143)	352927.00N/0772556.00W	386	2C
2	310	TOWER (37-000718)	352156.50N/0772337.00W	2011	5E

HOLDING RESTRICTIONS:
UNPLANNED HOLDING AUTHORIZED AT OR ABOVE 3000

PROCEDURES REQUIRING CLIMB-IN-HOLD:

PAT	PROCEDURE TITLE	AIRPORT IDENT	CITY	STATE
2	VOR RWY 23	KISO	KINSTON	NC (US)

REMARKS:
PRECIPITOUS TERRAIN EVALUATION COMPLETED.

FIX USE:

USE TYPE	USE TITLE	FAC	PAT	AIRPORT IDENT	CITY	STATE
DP	NEUSE			KGSB	GOLDSBORO	NC (US)
EN ROUTE	J121					(US)
EN ROUTE	V1					(US)
EN ROUTE	V1-472					(US)
EN ROUTE	V157					(US)
EN ROUTE	V45					(US)
EN ROUTE	V54-157					(US)
EN ROUTE	V70					(US)
IAP	ILS OR LOC RWY 23			KGWW	GOLDSBORO	NC (US)
IAP	RNAV (GPS) RWY 23			KGWW	GOLDSBORO	NC (US)
IAP	RNAV (GPS) RWY 5			KGWW	GOLDSBORO	NC (US)
IAP	VOR-A			KGWW	GOLDSBORO	NC (US)
IAP	ILS OR LOC RWY 20			KPGV	GREENVILLE	NC (US)
IAP	RNAV (GPS) RWY 2			KPGV	GREENVILLE	NC (US)
IAP	RNAV (GPS) RWY 23			KOAJ	JACKSONVILLE	NC (US)
IAP	LOC/NDB RWY 23			KDPL	KENANSVILLE	NC (US)
IAP	ILS RWY 5		1	KISO	KINSTON	NC (US)
IAP	VOR RWY 23		2	KISO	KINSTON	NC (US)
IAP	VOR-A			KW40	MOUNT OLIVE	NC (US)
IAP	ILS OR LOC RWY 4			KEWN	NEW BERN	NC (US)
IAP	ILS OR LOC RWY 4			KRWI	ROCKY MOUNT	NC (US)
IAP	LOC RWY 5			KOCW	WASHINGTON	NC (US)
IAP	RNAV (GPS) RWY 5			KOCW	WASHINGTON	NC (US)
IAP	VOR/DME RWY 5	1		KOCW	WASHINGTON	NC (US)
STAR	BRADE			KRDU	RALEIGH/DURHAM	NC (US)
STAR	ZODAS (RNAV)			KRDU	RALEIGH/DURHAM	NC (US)
STAR	AMYLU (RNAV)			KCHS	CHARLESTON	SC (US)
STAR	RSRVE (RNAV)			KCHS	CHARLESTON	SC (US)
STAR	AMYLU (RNAV)			KJZI	CHARLESTON	SC (US)
STAR	DRONE			KORF	NORFOLK	VA (US)

REQUIRED CHARTING: DP, STAR, MILITARY IAP, IAP, CONTROLLER, EN ROUTE LOW, EN ROUTE HIGH

COMPULSORY REPORTING POINT: NO

RECORD REVISION NUMBER: 12 **DATE OF REVISION:** 08/25/2011

QUALITY 4 CHECKED

INFO ONLY

REASON FOR REVISION:
CHANGED PAT 2 MIN HOLDING FROM 3000 TO 3100.

DEVELOPED BY:	**DATE:** 05/16/2011	**OFFICE:** AJV-352	**NAME:** MARLON ROBINSON
APPROVED BY:	**DATE:** 06/20/2011	**OFFICE:** AJV-352	**NAME:** DARRYEL ADAMS
	SIGNATURE:		

DISTRIBUTION:
NFDC
FPO: EST
ARTCC: ZDC
ATC FACILITY: GSB APP CON
OTHER: RDU APP CON

QUALITY CHECKED

INFO ONLY

RADIO FIX AND HOLDING DATA RECORD

NAME: KMBEE **STATE:** SC **COUNTRY:** US

LATITUDE/LONGITUDE: 324353.62N/0795017.59W **TYPE:** WP

AIRSPACE DOCKET: **FIX TYPE OF ACTION:** ESTABLISH

FIX USE:

USE TYPE	USE TITLE	FAC	PAT	AIRPORT IDENT	CITY	STATE
DP	KMBEE (RNAV)			KJZI	CHARLESTON	SC (US)
STAR	AMYLU (RNAV)			KCHS	CHARLESTON	SC (US)
STAR	MKNZI (RNAV)			KCHS	CHARLESTON	SC (US)
STAR	AMYLU (RNAV)			KJZI	CHARLESTON	SC (US)
STAR	MKNZI (RNAV)			KJZI	CHARLESTON	SC (US)

REQUIRED CHARTING: DP, STAR

COMPULSORY REPORTING POINT: NO

RECORD REVISION NUMBER: ORIG **DATE OF REVISION:** 08/25/2011

INFO ONLY

DEVELOPED BY: **DATE:** 03/01/2011 **OFFICE:** AJV-352 **NAME:** RONALD SALPINO

APPROVED BY: **DATE:** 07/08/2011 **OFFICE:** AJV-352 **NAME:** DARRYEL ADAMS

SIGNATURE:

DISTRIBUTION:
NFDC
FPO: EST
ARTCC: ZJX
ATC FACILITY: CHS APP CON
OTHER:

QUALITY CHECKED

INFO ONLY

RADIO FIX AND HOLDING DATA RECORD

NAME: MULLS **STATE:** NC **COUNTRY:** US

LATITUDE/LONGITUDE: 341643.61N/0790053.44W **TYPE:** WP, INT, DME

AIRSPACE DOCKET: **FIX TYPE OF ACTION:** MODIFY

FIX MAKE-UP FACILITIES:

FAC	NAME	IDENT	TYPE	CLASS	MAG BRG	TRUE BRG	DME	DIST FROM FAC NM	DIST FROM FAC FEET	MRA	MAA
1	CHARLESTON	CHS	VORTAC	H	036.45	031.45	97.49	97.49		18000	45000
2	FLORENCE	FLO	VORTAC	H	087.91	084.91	32.06	32.06		18000	45000

HOLDING: **HOLDING TYPE OF ACTION:** MODIFY

PATTERNS:

PAT	DIR	IDENT	TYPE	RAD/CRS/BRG	CRS INBOUND	TURN (L OR R)	LEG LENGTH TIME	LEG LENGTH DME	HOLDING ALTITUDES MIN	HOLDING ALTITUDES MAX	TEMPLATES MIN	TEMPLATES MAX
1	SW	CHS	VORTAC	036.45	036.45	R	1 1/2		18000	37000	18	31

HOLDING RESTRICTIONS:
HOLDING LIMITED TO ESTABLISHED PATTERN.

FIX USE:

USE TYPE	USE TITLE	FAC	PAT	AIRPORT IDENT	CITY	STATE
EN ROUTE	J40	1, 2				(US)
EN ROUTE	J79	1, 2	1			(US)
STAR	AMYLU (RNAV)			KCHS	CHARLESTON	SC (US)
STAR	RSRVE (RNAV)			KCHS	CHARLESTON	SC (US)
STAR	AMYLU (RNAV)			KJZI	CHARLESTON	SC (US)

REQUIRED CHARTING: STAR, CONTROLLER, EN ROUTE HIGH

COMPULSORY REPORTING POINT: NO

RECORD REVISION NUMBER: 1 **DATE OF REVISION:** 08/25/2011

REASON FOR REVISION:
ADDED WAYPOINT TO FIX TYPE.
CHANGED FAC 1 DME FROM 97.48 TO 97.49.
CHANGED PAT 1 RAD/CRS/BRG AND CRS INBOUND FROM 036.00 TO 036.45.
ADDED PAT 1 MIN TEMPLATE 18.
ADDED STAR TO REQUIRED CHARTING.
UPDATED FIX USE.

INFO ONLY

DEVELOPED BY: **DATE:** 02/24/2011 **OFFICE:** AJV-352 **NAME:** MICHAEL CURRAN

APPROVED BY: **DATE:** 07/13/2011 **OFFICE:** AJV-352 **NAME:** DARRYEL ADAMS

SIGNATURE:

DISTRIBUTION:
NFDC
FPO: EST
ARTCC: ZJX
ATC FACILITY: ZDC, CHS APP CON
OTHER:

QUALITY 4 CHECKED

INFO ONLY

RADIO FIX AND HOLDING DATA RECORD

NAME: ROHLO **STATE:** SC **COUNTRY:** US

LATITUDE/LONGITUDE: 325401.05N/0795449.56W **TYPE:** WP

AIRSPACE DOCKET: **FIX TYPE OF ACTION:** ESTABLISH

FIX USE:

USE TYPE	USE TITLE	FAC	PAT	AIRPORT IDENT	CITY	STATE
STAR	AMYLU (RNAV)			KCHS	CHARLESTON	SC (US)
STAR	AMYLU (RNAV)			KJZI	CHARLESTON	SC (US)

REQUIRED CHARTING: STAR

COMPULSORY REPORTING POINT: NO

RECORD REVISION NUMBER: ORIG **DATE OF REVISION:** 08/25/2011

INFO ONLY

DEVELOPED BY: **DATE:** 03/01/2011 **OFFICE:** AJV-352 **NAME:** MICHAEL CURRAN

APPROVED BY: **DATE:** 07/13/2011 **OFFICE:** AJV-352 **NAME:** DARRYEL ADAMS

SIGNATURE:

DISTRIBUTION:
NFDC
FPO: EST
ARTCC: ZJX
ATC FACILITY: CHS APP CON
OTHER:

QUALITY CHECKED

INFO ONLY

RADIO FIX AND HOLDING DATA RECORD

NAME: RSRVE **STATE:** SC **COUNTRY:** US

LATITUDE/LONGITUDE: 331235.14N/0794024.98W **TYPE:** WP

AIRSPACE DOCKET: **FIX TYPE OF ACTION:** ESTABLISH

FIX USE:

USE TYPE	USE TITLE	FAC	PAT	AIRPORT IDENT	CITY	STATE
IAP	RNAV (GPS) Y RWY 03			KCHS	CHARLESTON	SC (US)
IAP	RNAV (GPS) Y RWY 15			KCHS	CHARLESTON	SC (US)
IAP	RNAV (GPS) Y RWY 21			KCHS	CHARLESTON	SC (US)
IAP	RNAV (GPS) Y RWY 33			KCHS	CHARLESTON	SC (US)
IAP	RNAV (RNP) Z RWY 15			KCHS	CHARLESTON	SC (US)
IAP	RNAV (RNP) Z RWY 21			KCHS	CHARLESTON	SC (US)
STAR	AMYLU (RNAV)			KCHS	CHARLESTON	SC (US)
STAR	RSRVE (RNAV)			KCHS	CHARLESTON	SC (US)
STAR	AMYLU (RNAV)			KJZI	CHARLESTON	SC (US)

REQUIRED CHARTING: STAR, IAP

COMPULSORY REPORTING POINT: NO

RECORD REVISION NUMBER: ORIG **DATE OF REVISION:** 08/25/2011

INFO ONLY

DEVELOPED BY: **DATE:** 02/24/2011 **OFFICE:** AJV-352 **NAME:** MICHAEL CURRAN

APPROVED BY: **DATE:** 07/13/2011 **OFFICE:** AJV-352 **NAME:** DARRYEL ADAMS

SIGNATURE:

DISTRIBUTION:
NFDC
FPO: EST
ARTCC: ZJX
ATC FACILITY: CHS APP CON
OTHER:

QUALITY CHECKED

INFO ONLY

RADIO FIX AND HOLDING DATA RECORD

NAME: SHOTZ **STATE:** SC **COUNTRY:** US

LATITUDE/LONGITUDE: 325339.39N/0794519.21W **TYPE:** WP

AIRSPACE DOCKET: **FIX TYPE OF ACTION:** ESTABLISH

FIX USE:

USE TYPE	USE TITLE	FAC	PAT	AIRPORT IDENT	CITY	STATE
IAP	RNAV (GPS) RWY 27			KJZI	CHARLESTON	SC (US)
STAR	AMYLU (RNAV)			KCHS	CHARLESTON	SC (US)
STAR	AMYLU (RNAV)			KJZI	CHARLESTON	SC (US)

REQUIRED CHARTING: STAR, IAP

COMPULSORY REPORTING POINT: NO

RECORD REVISION NUMBER: ORIG **DATE OF REVISION:** 08/25/2011

INFO ONLY

DEVELOPED BY: **DATE:** 03/01/2011 **OFFICE:** AJV-352 **NAME:** MICHAEL CURRAN

APPROVED BY: **DATE:** 07/13/2011 **OFFICE:** AJV-352 **NAME:** DARRYEL ADAMS

SIGNATURE:

DISTRIBUTION:
NFDC
FPO: EST
ARTCC: ZJX
ATC FACILITY: CHS APP CON
OTHER:

QUALITY CHECKED

INFO ONLY

RADIO FIX AND HOLDING DATA RECORD

NAME: SKILR **STATE:** SC **COUNTRY:** US

LATITUDE/LONGITUDE: 330037.95N/0794329.37W **TYPE:** WP

AIRSPACE DOCKET: **FIX TYPE OF ACTION:** ESTABLISH

FIX USE:

USE TYPE	USE TITLE	FAC	PAT	AIRPORT IDENT	CITY	STATE
IAP	RNAV (GPS) Y RWY 33			KCHS	CHARLESTON	SC (US)
STAR	AMYLU (RNAV)			KCHS	CHARLESTON	SC (US)
STAR	AMYLU (RNAV)			KJZI	CHARLESTON	SC (US)

REQUIRED CHARTING: STAR, IAP

COMPULSORY REPORTING POINT: NO

RECORD REVISION NUMBER: ORIG **DATE OF REVISION:** 08/25/2011

INFO ONLY

DEVELOPED BY: **DATE:** 03/01/2011 **OFFICE:** AJV-352 **NAME:** MICHAEL CURRAN

APPROVED BY: **DATE:** 07/13/2011 **OFFICE:** AJV-352 **NAME:** DARRYEL ADAMS

SIGNATURE:

DISTRIBUTION:
NFDC
FPO: EST
ARTCC: ZJX
ATC FACILITY: CHS APP CON
OTHER:

QUALITY CHECKED

INFO ONLY

RADIO FIX AND HOLDING DATA RECORD

NAME: VERNY **STATE:** NC **COUNTRY:** US

LATITUDE/LONGITUDE: 342844.19N/0782826.39W **TYPE:** WP

AIRSPACE DOCKET: **FIX TYPE OF ACTION:** ESTABLISH

FIX USE:

USE TYPE	USE TITLE	FAC	PAT	AIRPORT IDENT	CITY	STATE
STAR	AMYLU (RNAV)			KCHS	CHARLESTON	SC (US)
STAR	RSRVE (RNAV)			KCHS	CHARLESTON	SC (US)
STAR	AMYLU (RNAV)			KJZI	CHARLESTON	SC (US)

REQUIRED CHARTING: STAR

COMPULSORY REPORTING POINT: NO

RECORD REVISION NUMBER: ORIG **DATE OF REVISION:** 08/25/2011

DEVELOPED BY: **DATE:** 02/24/2011 **OFFICE:** AJV-352 **NAME:** MICHAEL CURRAN

APPROVED BY: **DATE:** 07/13/2011 **OFFICE:** AJV-352 **NAME:** DARRYEL ADAMS

SIGNATURE:

DISTRIBUTION:
NFDC
FPO: EST
ARTCC: ZDC
ATC FACILITY: ZJX, CHS APP CON
OTHER:

INFO ONLY

QUALITY CHECKED 4

INFO ONLY

RADIO FIX AND HOLDING DATA RECORD

NAME: WABLO **STATE:** SC **COUNTRY:** US

LATITUDE/LONGITUDE: 324620.82N/0800033.20W **TYPE:** WP

AIRSPACE DOCKET: **FIX TYPE OF ACTION:** ESTABLISH

FIX USE:

USE TYPE	USE TITLE	FAC	PAT	AIRPORT IDENT	CITY	STATE
STAR	AMYLU (RNAV)			KCHS	CHARLESTON	SC (US)
STAR	AMYLU (RNAV)			KJZI	CHARLESTON	SC (US)

REQUIRED CHARTING: STAR

COMPULSORY REPORTING POINT: NO

RECORD REVISION NUMBER: ORIG **DATE OF REVISION:** 08/25/2011

INFO ONLY

DEVELOPED BY: **DATE:** 03/01/2011 **OFFICE:** AJV-352 **NAME:** MICHAEL CURRAN

APPROVED BY: **DATE:** 07/13/2011 **OFFICE:** AJV-352 **NAME:** DARRYEL ADAMS

SIGNATURE:

DISTRIBUTION:
NFDC
FPO: EST
ARTCC: ZJX
ATC FACILITY: CHS APP CON
OTHER:

QUALITY CHECKED

INFO ONLY

RADIO FIX AND HOLDING DATA RECORD

NAME: WILIT **STATE:** SC **COUNTRY:** US

LATITUDE/LONGITUDE: 332930.86N/0792738.84W **TYPE:** WP

AIRSPACE DOCKET: **FIX TYPE OF ACTION:** ESTABLISH

FIX USE:

USE TYPE	USE TITLE	FAC	PAT	AIRPORT IDENT	CITY	STATE
STAR	AMYLU (RNAV)			KCHS	CHARLESTON	SC (US)
STAR	RSRVE (RNAV)			KCHS	CHARLESTON	SC (US)
STAR	AMYLU (RNAV)			KJZI	CHARLESTON	SC (US)

REQUIRED CHARTING: STAR

COMPULSORY REPORTING POINT: NO

RECORD REVISION NUMBER: ORIG **DATE OF REVISION:** 08/25/2011

INFO ONLY

DEVELOPED BY: **DATE:** 02/24/2011 **OFFICE:** AJV-352 **NAME:** MICHAEL CURRAN

APPROVED BY: **DATE:** 07/13/2011 **OFFICE:** AJV-352 **NAME:** DARRYEL ADAMS

SIGNATURE:

DISTRIBUTION:
NFDC
FPO: EST
ARTCC: ZJX
ATC FACILITY: CHS APP CON
OTHER:

QUALITY CHECKED 4