NM 7 14 21 28 35 42 49

FT 42000 84000 126000 168000 210000 252000 294000

fpocdc | kchsrp15 (PROD) | 13 Feb 2012 11:56:05 | 1" = 41666.7 feet (MAP)

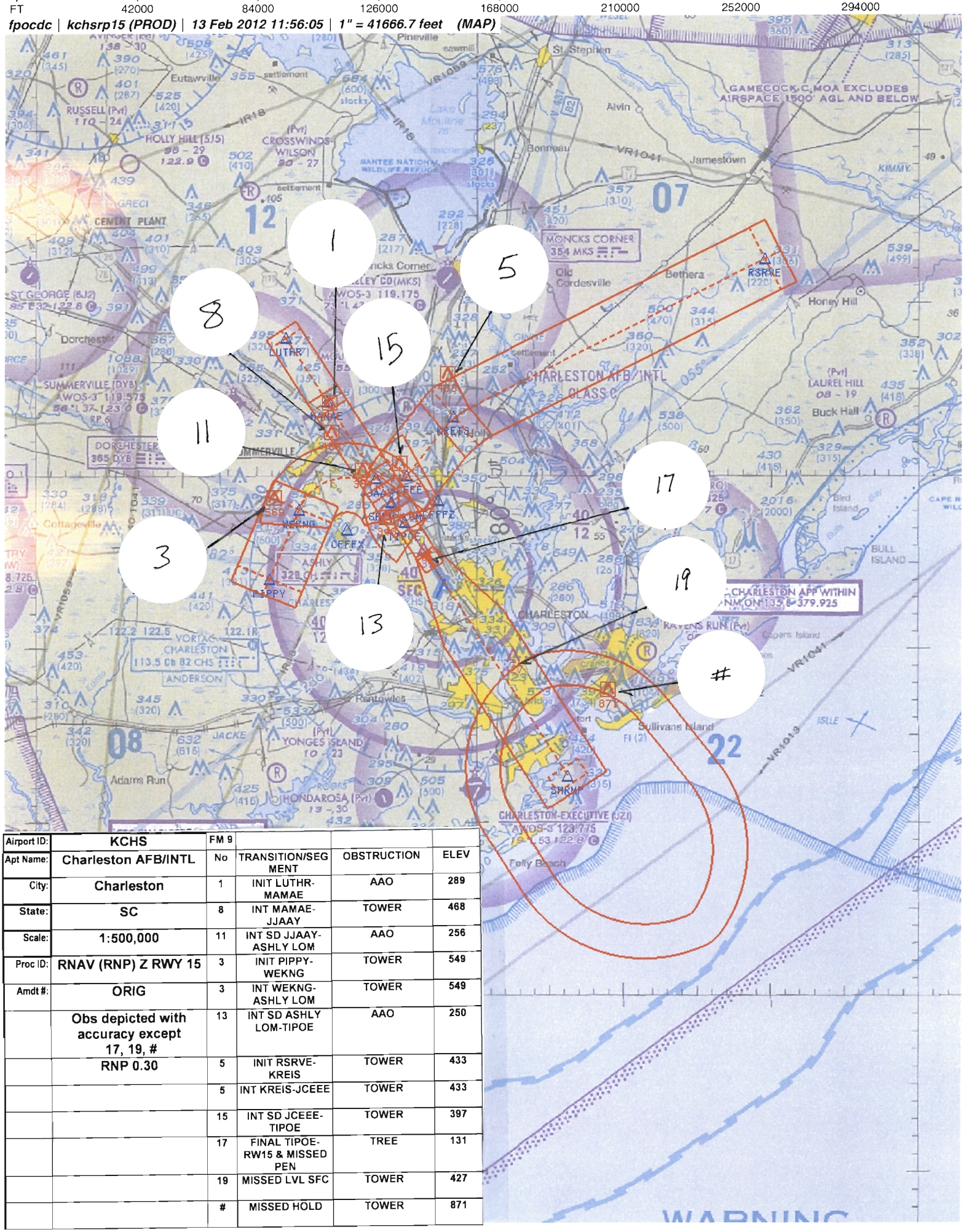

Airport ID:	KCHS	FM 9			
Apt Name:	Charleston AFB/INTL	No	TRANSITION/SEGMENT	OBSTRUCTION	ELEV
City:	Charleston	1	INIT LUTHR-MAMAE	AAO	289
State:	SC	8	INT MAMAE-JJAAY	TOWER	468
Scale:	1:500,000	11	INT SD JJAAY-ASHLY LOM	AAO	256
Proc ID:	RNAV (RNP) Z RWY 15	3	INIT PIPPY-WEKNG	TOWER	549
Amdt #:	ORIG	3	INT WEKNG-ASHLY LOM	TOWER	549
	Obs depicted with accuracy except 17, 19, #	13	INT SD ASHLY LOM-TIPOE	AAO	250
	RNP 0.30	5	INIT RSRVE-KREIS	TOWER	433
		5	INT KREIS-JCEEE	TOWER	433
		15	INT SD JCEEE-TIPOE	TOWER	397
		17	FINAL TIPOE-RW15 & MISSED PEN	TREE	131
		19	MISSED LVL SFC	TOWER	427
		#	MISSED HOLD	TOWER	871

NM 1 2 3 4 5 6 7 8 9 10

FT 8000 16000 24000 32000 40000 48000 56000 64000

fpocdc | kchsr15_11 (PROD) | 13 Feb 2012 13:24:58 | 1" = 8333.3 feet (MAP)

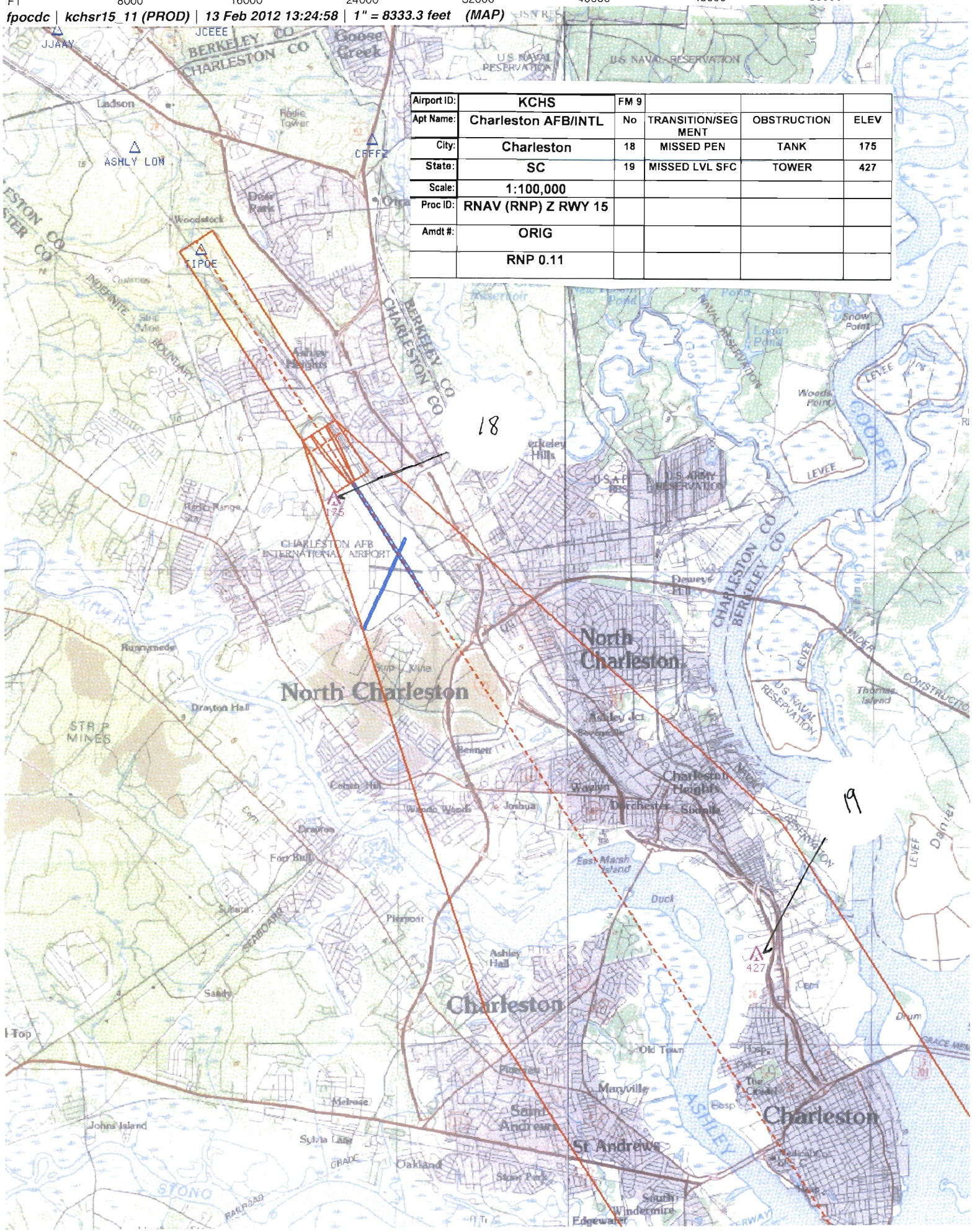

Airport ID:	KCHS	FM 9			
Apt Name:	Charleston AFB/INTL	No	TRANSITION/SEGMENT	OBSTRUCTION	ELEV
City:	Charleston	18	MISSED PEN	TANK	175
State:	SC	19	MISSED LVL SFC	TOWER	427
Scale:	1:100,000				
Proc ID:	RNAV (RNP) Z RWY 15				
Amdt #:	ORIG				
	RNP 0.11				

NM 1 2 3 4 5 6 7 8 9 10

FT 8000 16000 24000 32000 40000 48000 56000 64000

fpocdc | kchsrp15 (PROD) | 13 Feb 2012 10:46:13 | 1" = 8333.3 feet (MAP)
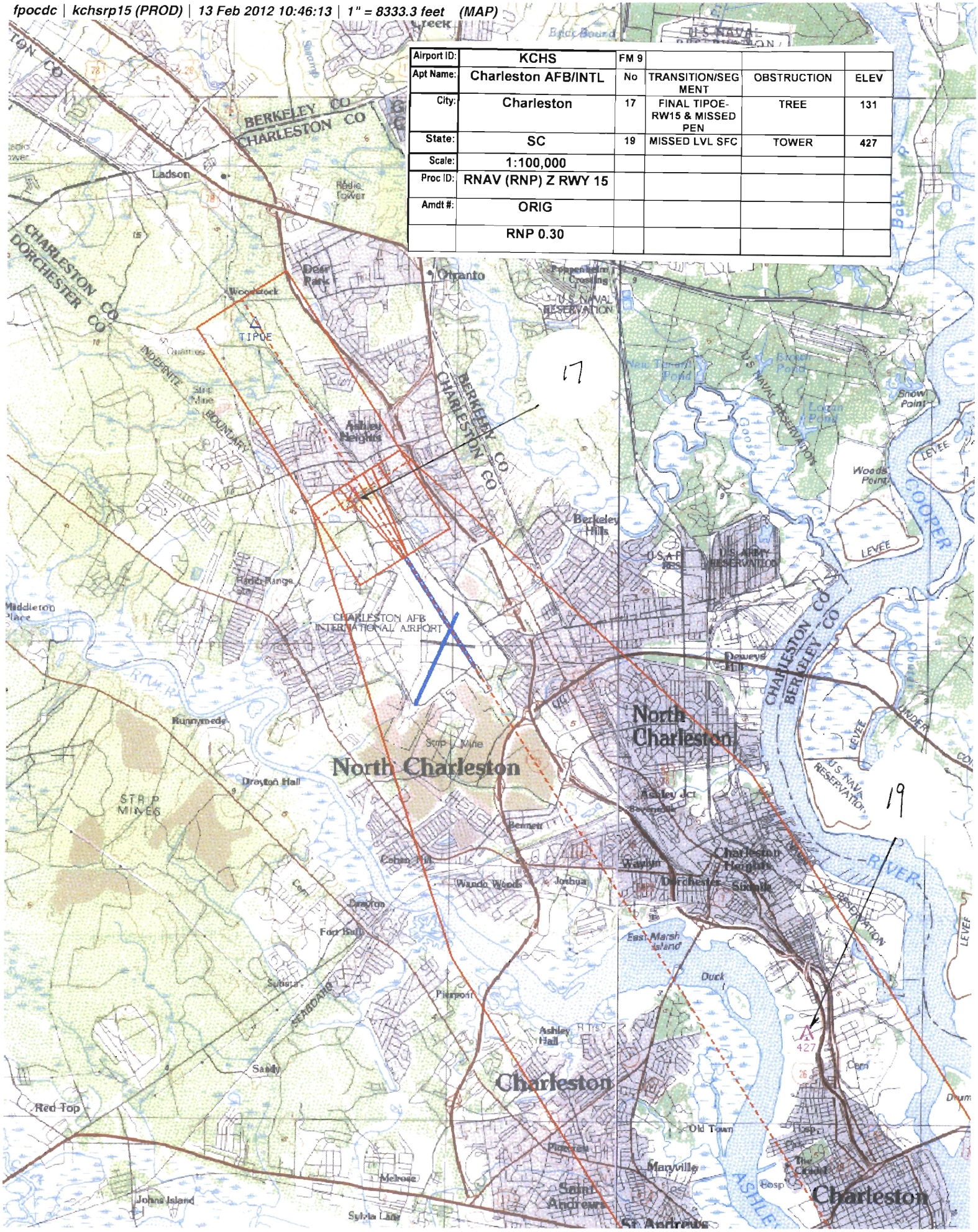
Airport ID:	KCHS	FM 9			
Apt Name:	Charleston AFB/INTL	No	TRANSITION/SEGMENT	OBSTRUCTION	ELEV
City:	Charleston	17	FINAL TIPOE-RW15 & MISSED PEN	TREE	131
State:	SC	19	MISSED LVL SFC	TOWER	427
Scale:	1:100,000				
Proc ID:	RNAV (RNP) Z RWY 15				
Amdt #:	ORIG				
	RNP 0.30