NM 7 14 21 28 35 42 49

FT 42000 84000 126000 168000 210000 252000 294000

fpoght | bhcrn8 (PROD) | 3 Oct 2011 09:11:21 | 1" = 41666.7 feet (MAP)

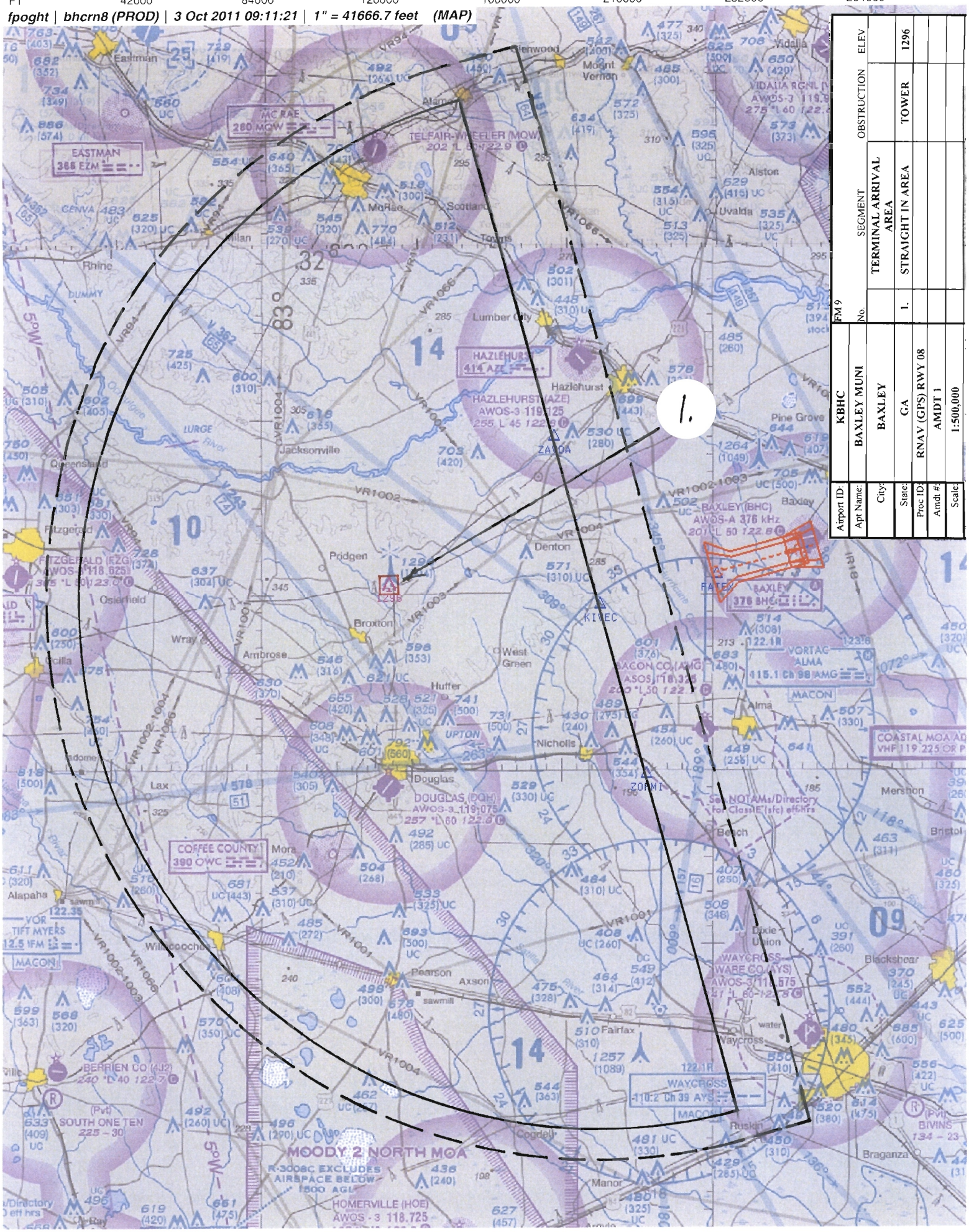

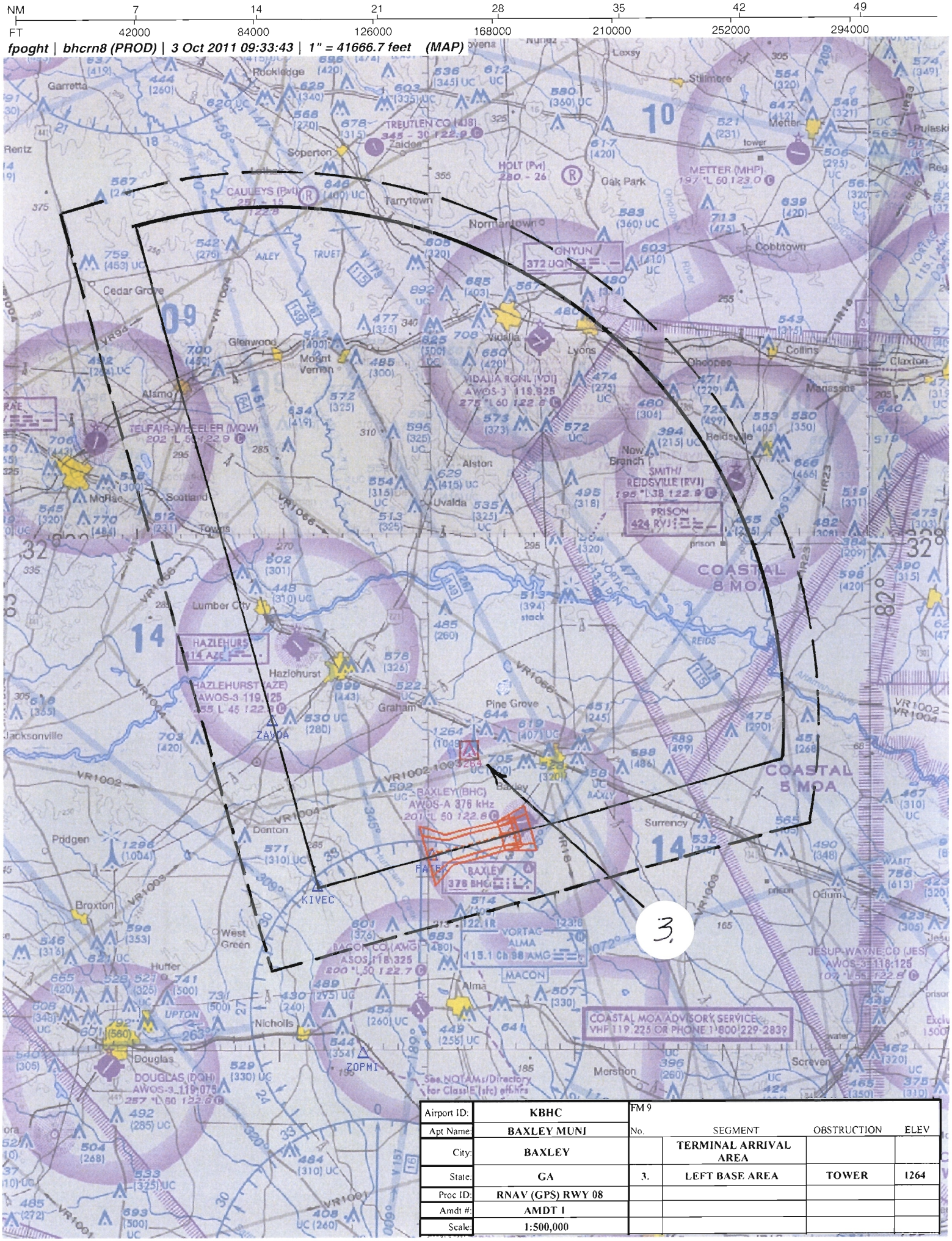

Airport ID:	KBHC	FM 9			
Apt Name:	BAXLEY MUNI	No.	SEGMENT	OBSTRUCTION	ELEV
City:	BAXLEY		TERMINAL ARRIVAL AREA		
State:	GA	3.	LEFT BASE AREA	TOWER	1264
Proc ID:	RNAV (GPS) RWY 08				
Amdt #:	AMDT 1				
Scale:	1:500,000				

NM 7 14 21 28 35 42 49

FT 42000 84000 126000 168000 210000 252000 294000

fpoght | bhcrn8 (PROD) | 3 Oct 2011 09:46:58 | 1" = 41666.7 feet (MAP)

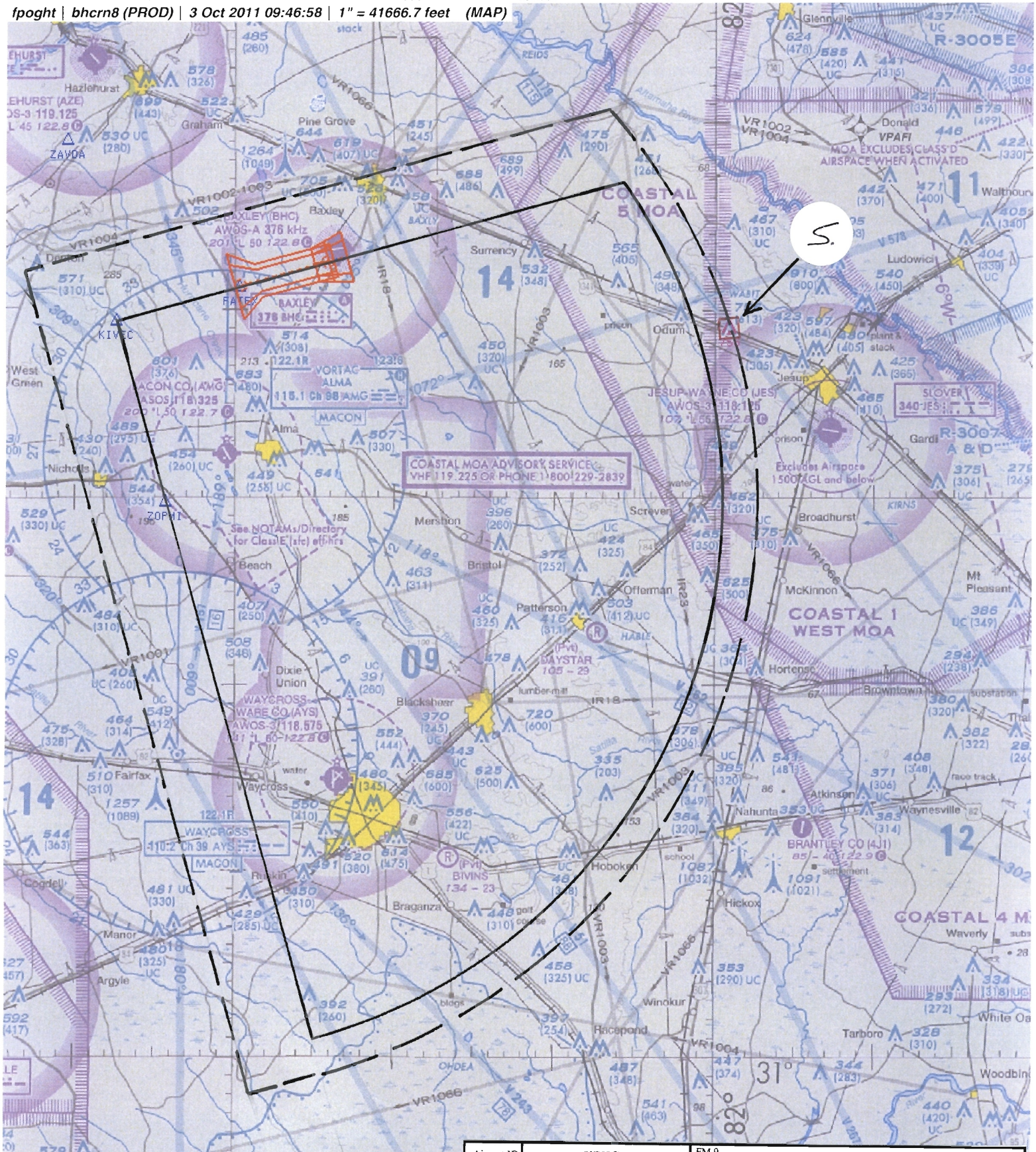

Airport ID:	KBHC
Apt Name:	BAXLEY MUNI
City:	BAXLEY
State:	GA
Proc ID:	RNAV (GPS) RWY 08
Amdt #:	AMDT 1
Scale:	1:500,000

FM 9

No.	SEGMENT	OBSTRUCTION	ELEV
	TERMINAL ARRIVAL AREA		
5.	RIGHT BASE AREA	TOWER	756

NM 7 14 21 28 35 42 49

FT 42000 84000 126000 168000 210000 252000 294000

fpoght | bhcrn8 (PROD) | 24 Oct 2011 15:21:31 | 1" = 41666.7 feet (MAP)

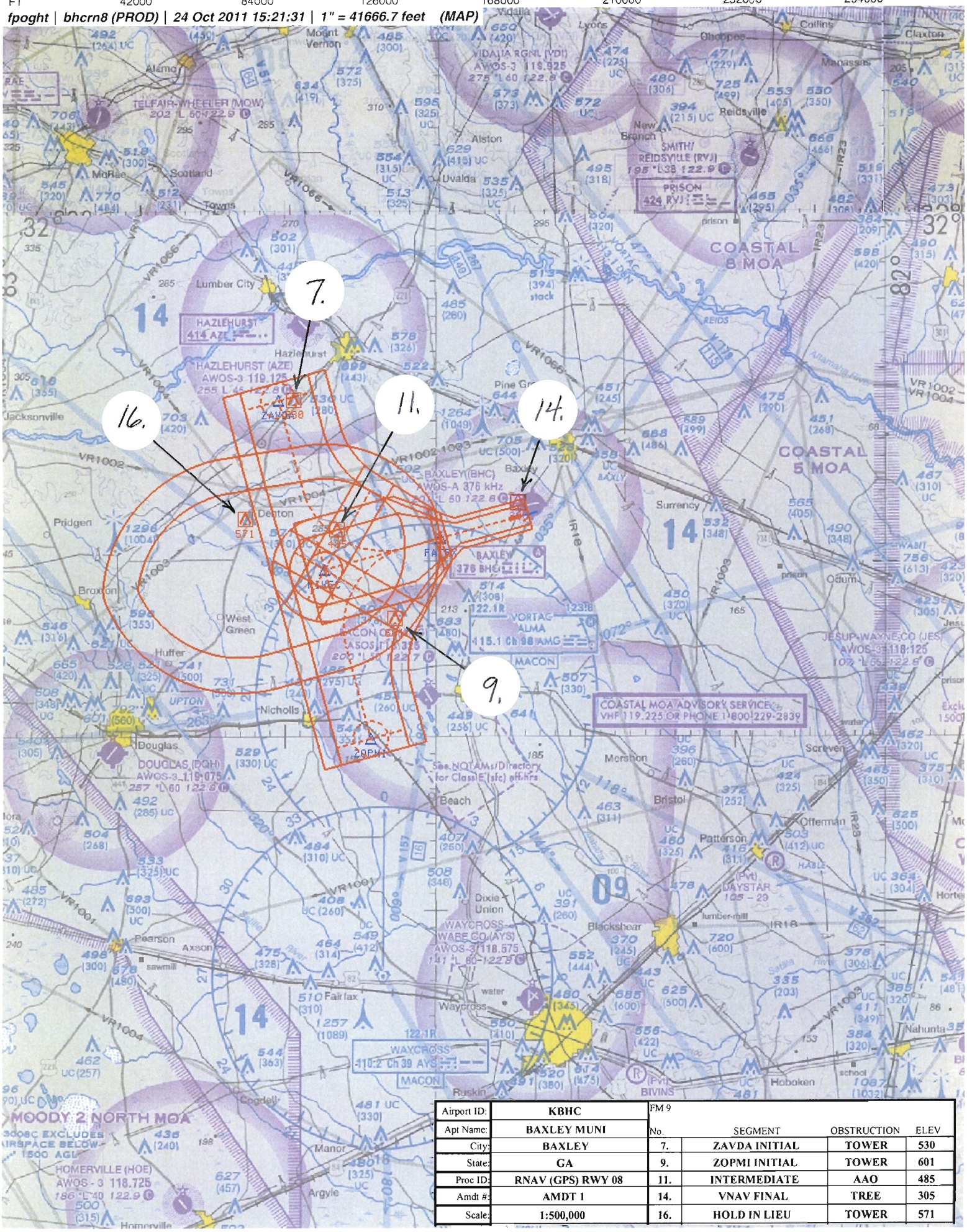

Airport ID:	KBHC
Apt Name:	BAXLEY MUNI
City:	BAXLEY
State:	GA
Proc ID:	RNAV (GPS) RWY 08
Amdt #:	AMDT 1
Scale:	1:500,000

FM 9

No.	SEGMENT	OBSTRUCTION	ELEV
7.	ZAVDA INITIAL	TOWER	530
9.	ZOPMI INITIAL	TOWER	601
11.	INTERMEDIATE	AAO	485
14.	VNAV FINAL	TREE	305
16.	HOLD IN LIEU	TOWER	571

NM 7 14 21 28 35 42 49

FT 42000 84000 126000 168000 210000 252000 294000

fpoght | bhcrn8 (PROD) | 21 Oct 2011 09:25:23 | 1" = 41666.7 feet (MAP)

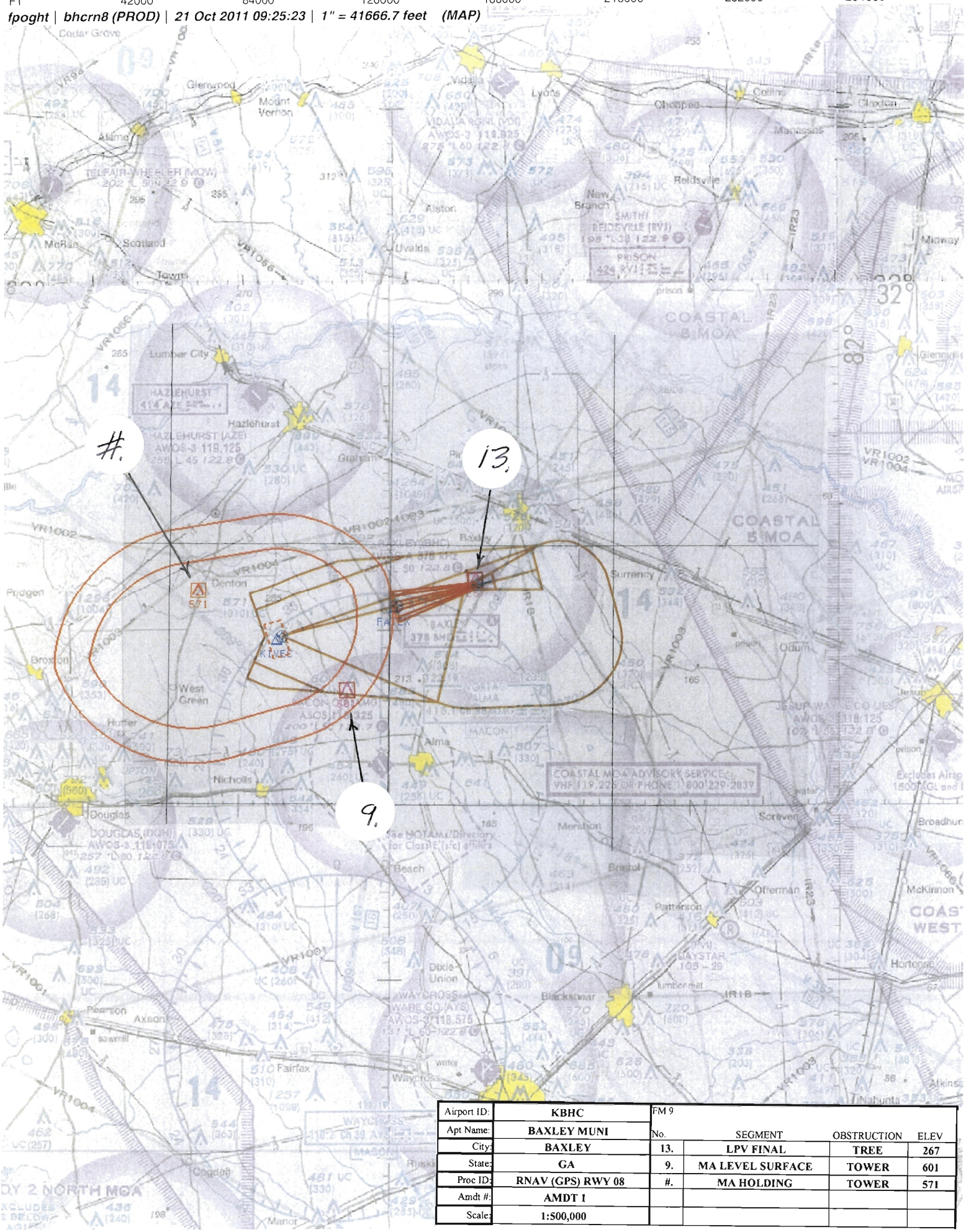

Airport ID:	KBHC	FM 9			
Apt Name:	BAXLEY MUNI	No.	SEGMENT	OBSTRUCTION	ELEV
City:	BAXLEY	13.	LPV FINAL	TREE	267
State:	GA	9.	MA LEVEL SURFACE	TOWER	601
Proc ID:	RNAV (GPS) RWY 08	#.	MA HOLDING	TOWER	571
Amdt #:	AMDT 1				
Scale:	1:500,000				

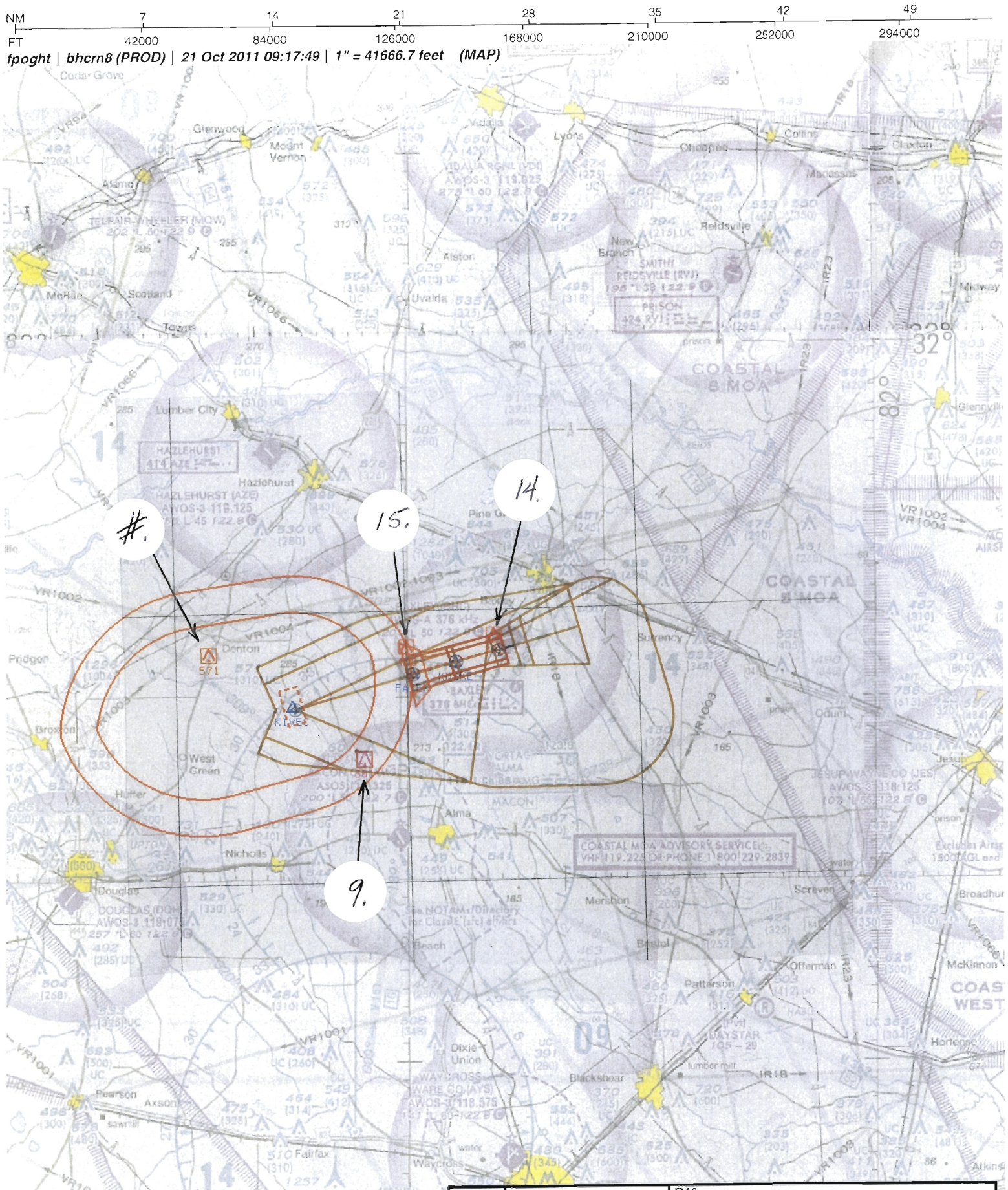

Airport ID:	KBHC
Apt Name:	BAXLEY MUNI
City:	BAXLEY
State:	GA
Proc ID:	RNAV (GPS) RWY 08
Amdt #:	AMDT 1
Scale:	1:500,000

FM 9

No.	SEGMENT	OBSTRUCTION	ELEV
15.	LNAV FINAL	AAO	410
14.	LNAV STEPDOWN	TREE	305
9.	MA LEVEL SURFACE	TOWER	601
#.	MA HOLDING	TOWER	571

NM 7 14 21 28 35 42 49

FT 42000 84000 126000 168000 210000 252000 294000

fpoght | bhcrn8 (PROD) | 21 Oct 2011 09:19:37 | 1" = 41666.7 feet (MAP)

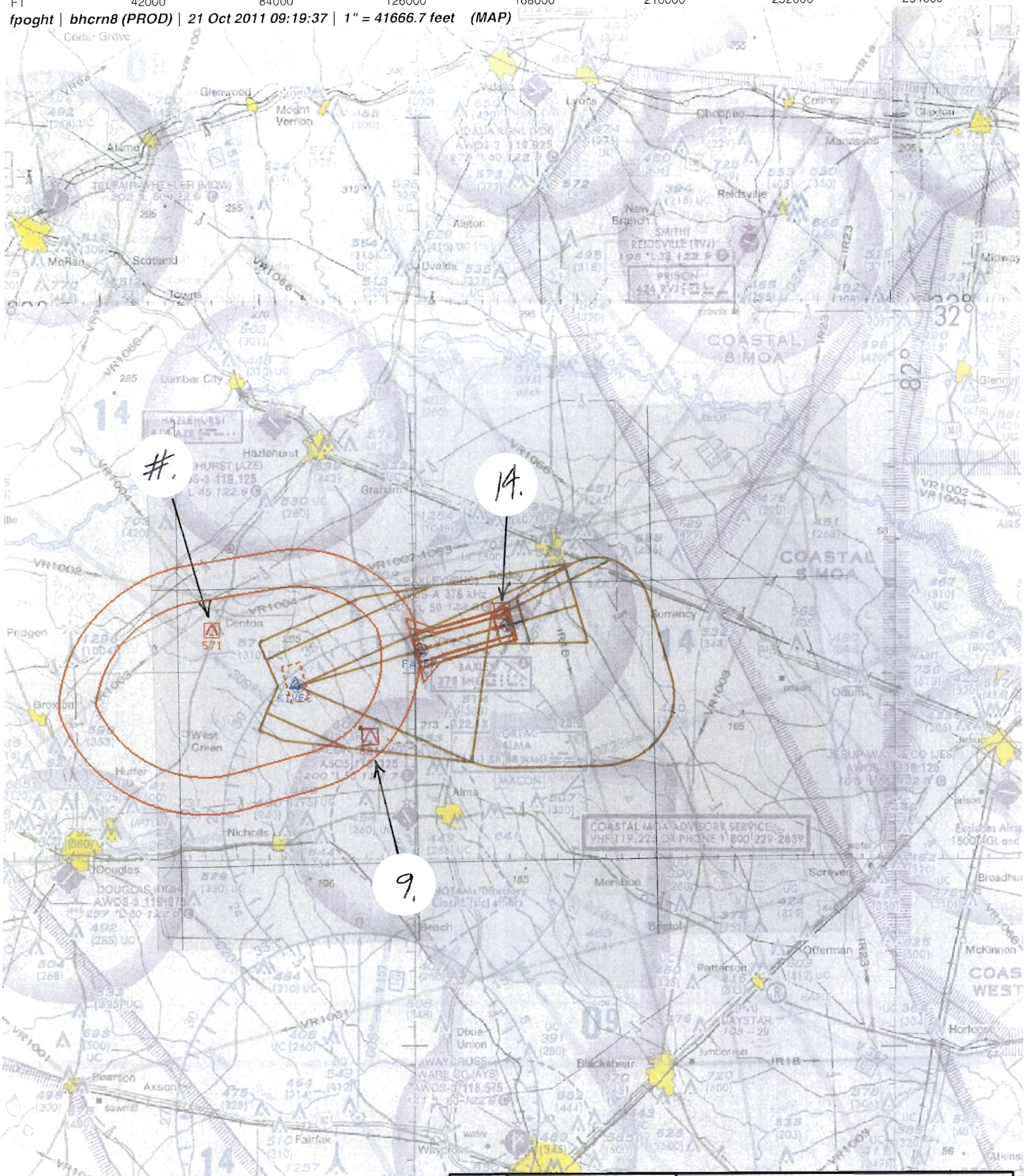

Airport ID:	KBHC
Apt Name:	BAXLEY MUNI
City:	BAXLEY
State:	GA
Proc ID:	RNAV (GPS) RWY 08
Amdt #:	AMDT 1
Scale:	1:500,000

FM 9

No.	SEGMENT	OBSTRUCTION	ELEV
14.	LNAV/VNAV FINAL	TREE	305
9.	MA LEVEL SURFACE	TOWER	601
#.	MA HOLDING	TOWER	571

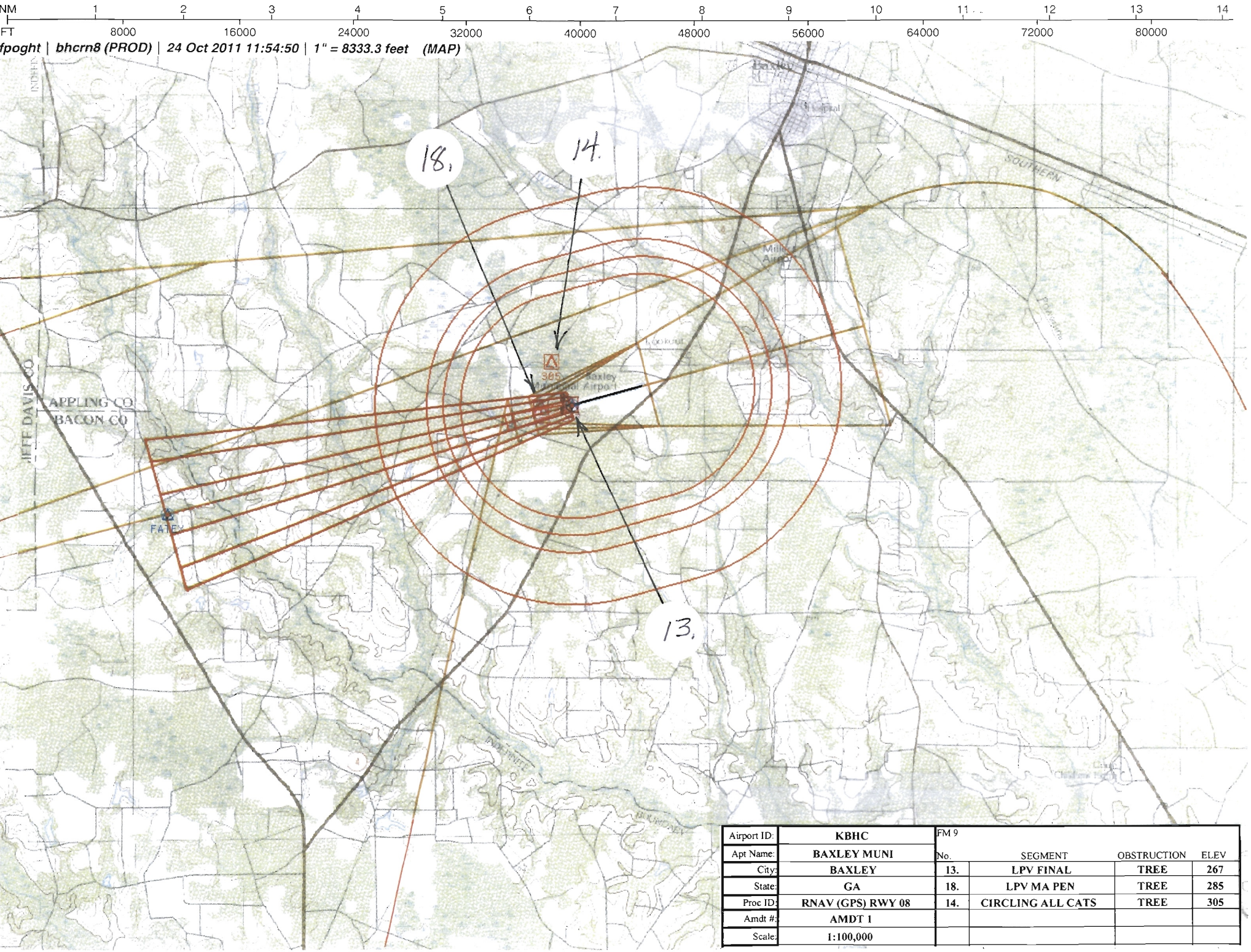

Airport ID:	KBHC
Apt Name:	BAXLEY MUNI
City:	BAXLEY
State:	GA
Proc ID:	RNAV (GPS) RWY 08
Amdt #:	AMDT 1
Scale:	1:100,000

FM 9

No.	SEGMENT	OBSTRUCTION	ELEV
13.	LPV FINAL	TREE	267
18.	LPV MA PEN	TREE	285
14.	CIRCLING ALL CATS	TREE	305

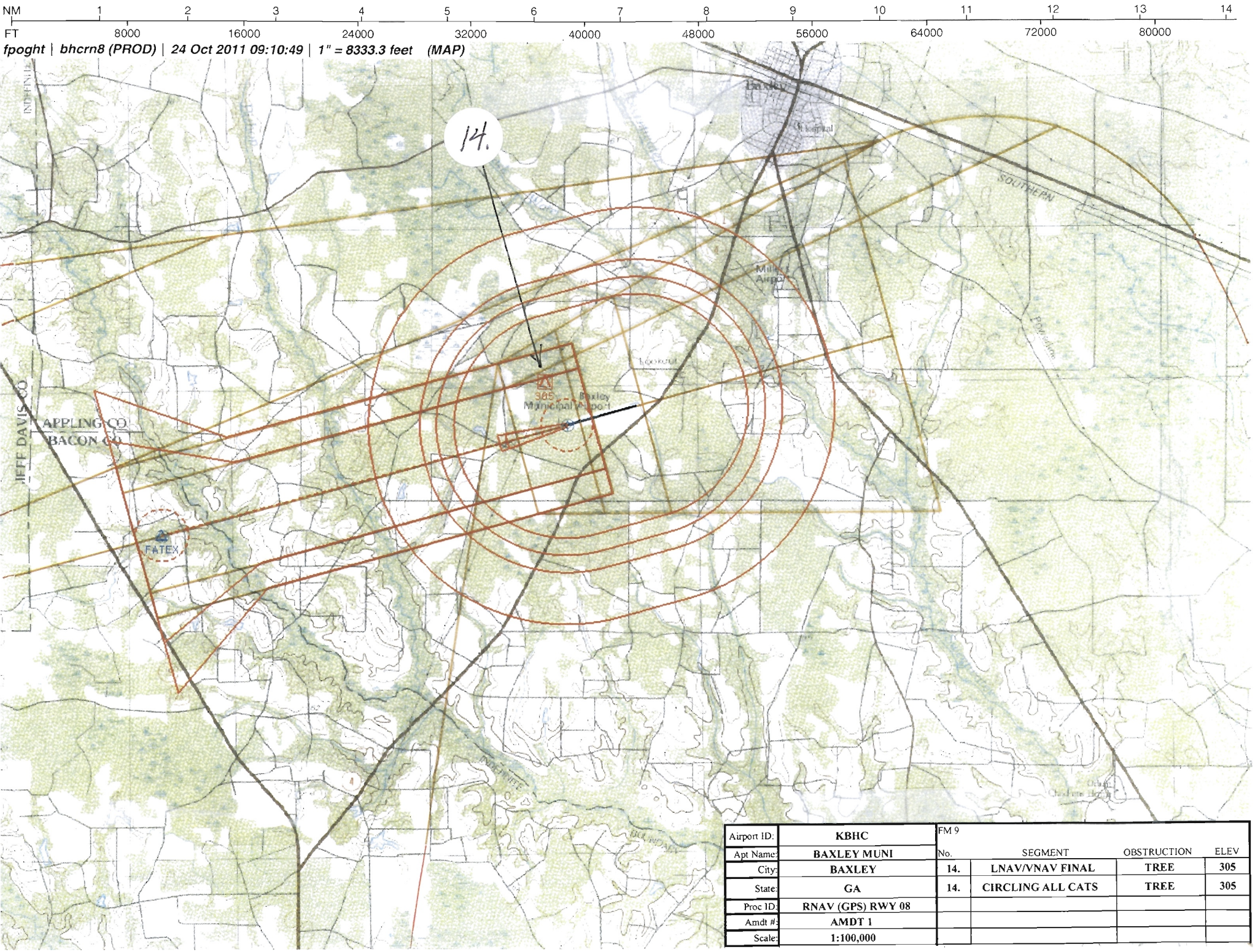

Airport ID:	KBHC
Apt Name:	BAXLEY MUNI
City:	BAXLEY
State:	GA
Proc ID:	RNAV (GPS) RWY 08
Amdt #:	AMDT 1
Scale:	1:100,000

FM 9

No.	SEGMENT	OBSTRUCTION	ELEV
14.	LNAV/VNAV FINAL	TREE	305
14.	CIRCLING ALL CATS	TREE	305

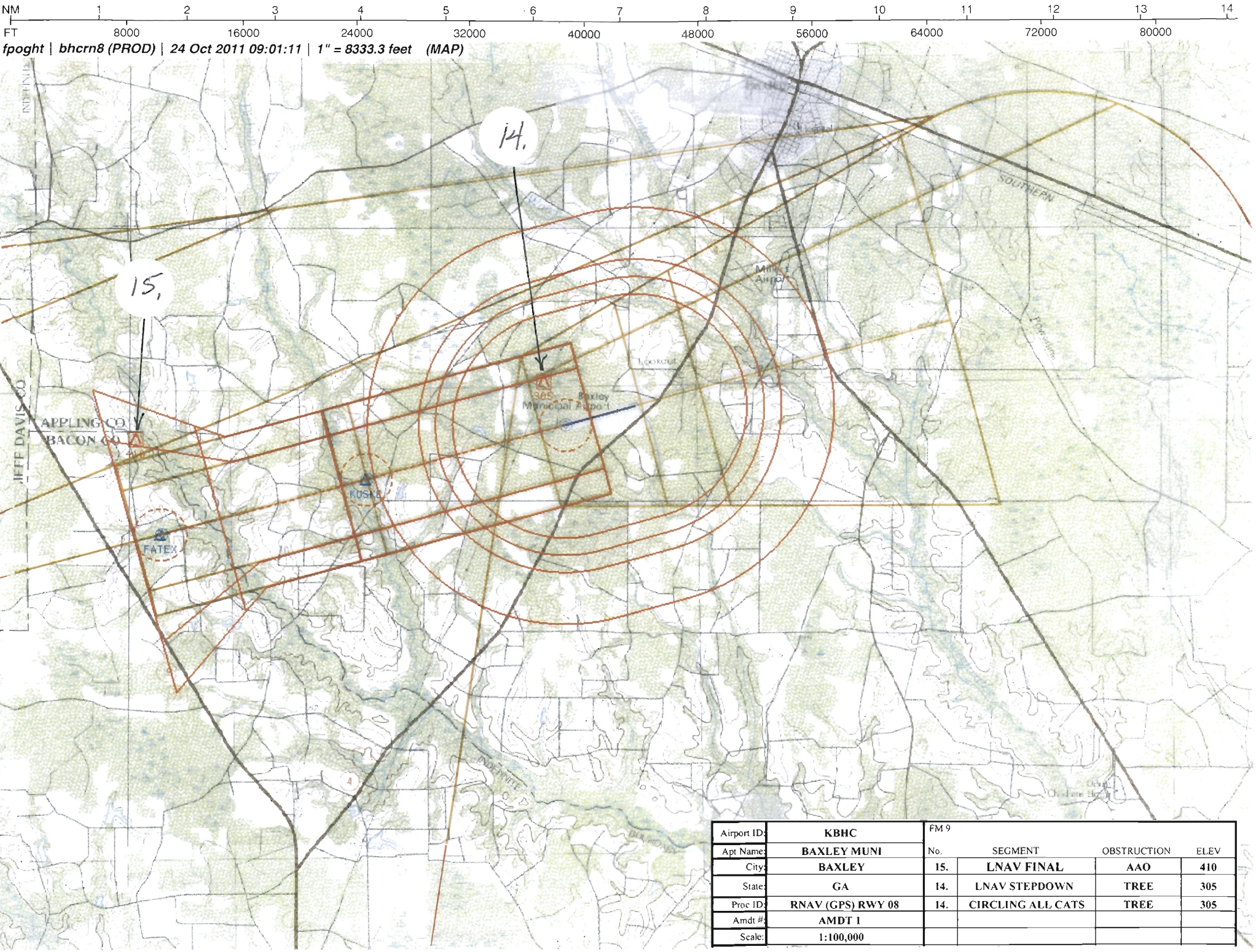

Airport ID:	KBHC	FM 9			
Apt Name:	BAXLEY MUNI	No.	SEGMENT	OBSTRUCTION	ELEV
City:	BAXLEY	15.	LNAV FINAL	AAO	410
State:	GA	14.	LNAV STEPDOWN	TREE	305
Proc ID:	RNAV (GPS) RWY 08	14.	CIRCLING ALL CATS	TREE	305
Amdt #:	AMDT 1				
Scale:	1:100,000				