APALACHICOLA, FLORIDA

AL-5600 (FAA)

FIG

RNAV (GPS) RWY 24

APALACHICOLA RGNL (AAF)

WAAS CH 93505 W24A	APP CRS 242°	Rwy ldg 5054 THRE 20 Apt Elev 20

Baro-VNAV NA when using Northwest Florida Beaches Intl altimeter setting.
For uncompensated Baro-VNAV systems, LNAV/VNAV NA below -15° C (5° F) or above 43° C (109° F). When local altimeter setting not received; use Northwest Florida Beaches Intl altimeter setting and increase all DA 134 feet and all MDA 140 feet, increase LPV and LNAV/VNAV allCats visibility ½ mile, increase LNAV Cat C-D visibility ⅜ mile, increase Circling Cat C-D visibility ¼ mile. WHEN VGSI INOP, CIRCLING RWY 6, 14 NA AT NIGHT.
WHEN VGSI INOP, STRAIGHT-IN/CIRCLING RWY 24 PROCEDURE NA AT NIGHT.
CIRCLING TO RWY 18/36 NA AT NIGHT.

MISSED APPROACH:
CLIMB TO 600 THEN
Climbing right turn to 3000 direct ASVOY and hold.
CONTINUE CLIMB-IN-HOLD TO 3000.

ASOS	TYNDALL APP CON *	UNICOM
119.925	124.15	122.8 (CTAF) L

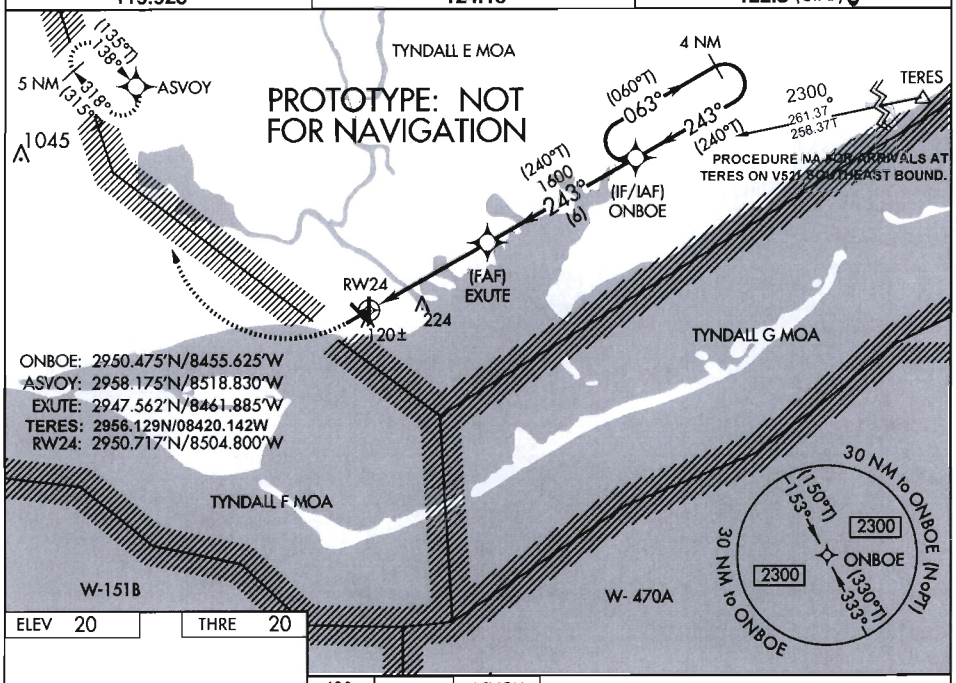

ELEV 20 | THRE 20

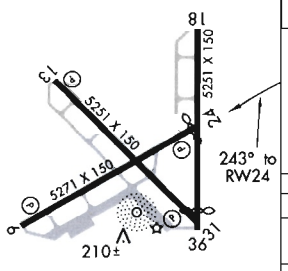

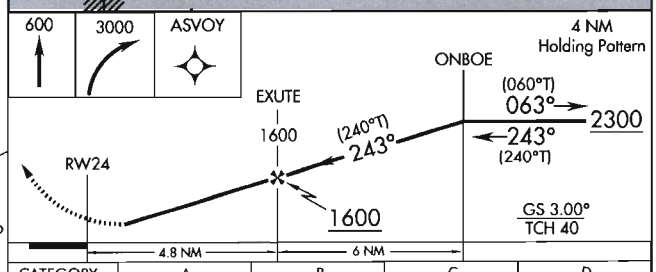

CATEGORY	A	B	C	D
LPV DA	339-1⅛ 319 (400-1⅛)			
LNAV/VNAV DA	378-1¼ 358 (400-1¼)			
LNAV MDA	500-1 480 (500-1)		500-1⅜ 480 (500-1⅜)	
CIRCLING	520-1 500 (500-1)		520-1½ 500 (500-1½)	580-2 560 (600-2)

MIRL Rwys 6-24 and 13-31 L

APALACHICOLA, FLORIDA
Amdt 1 FIG

29°44'N-85°02'W

APALACHICOLA RGNL (AAF)
RNAV (GPS) RWY 24

AUTOMATED AL-5600 RNAV (GPS) RWY 24

SE-3
20 SEP 2011
COMPILER: CW
REVIEWER:
DBL CHKR:
EFF DATE: WORKING FIG
UID#: 23008