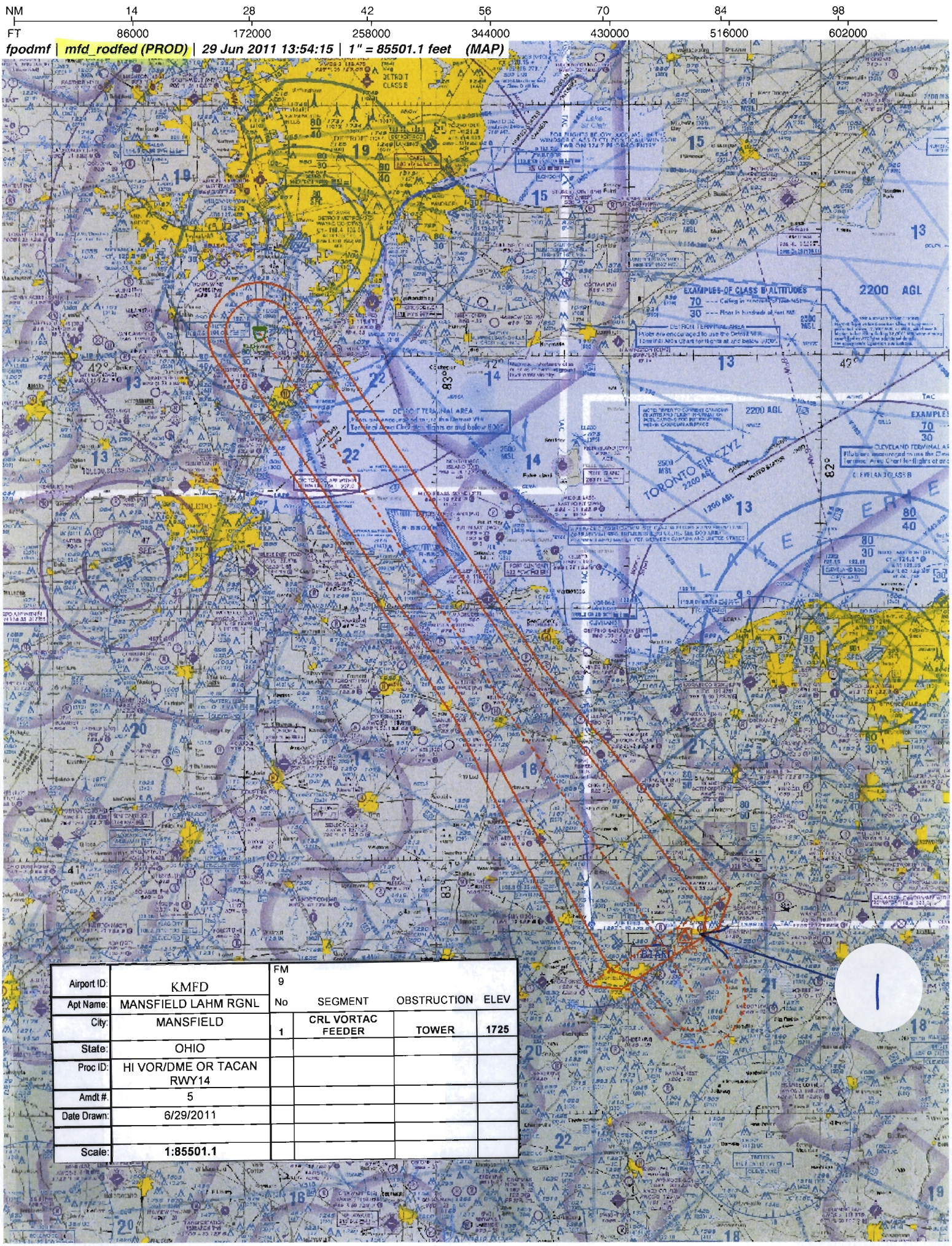

		FM 9			
Airport ID:	KMFD				
Apt Name:	MANSFIELD LAHM RGNL	No	SEGMENT	OBSTRUCTION	ELEV
City:	MANSFIELD	1	CRL VORTAC FEEDER	TOWER	1725
State:	OHIO				
Proc ID:	HI VOR/DME OR TACAN RWY14				
Amdt #:	5				
Date Drawn:	6/29/2011				
Scale:	1:85501.1				

1

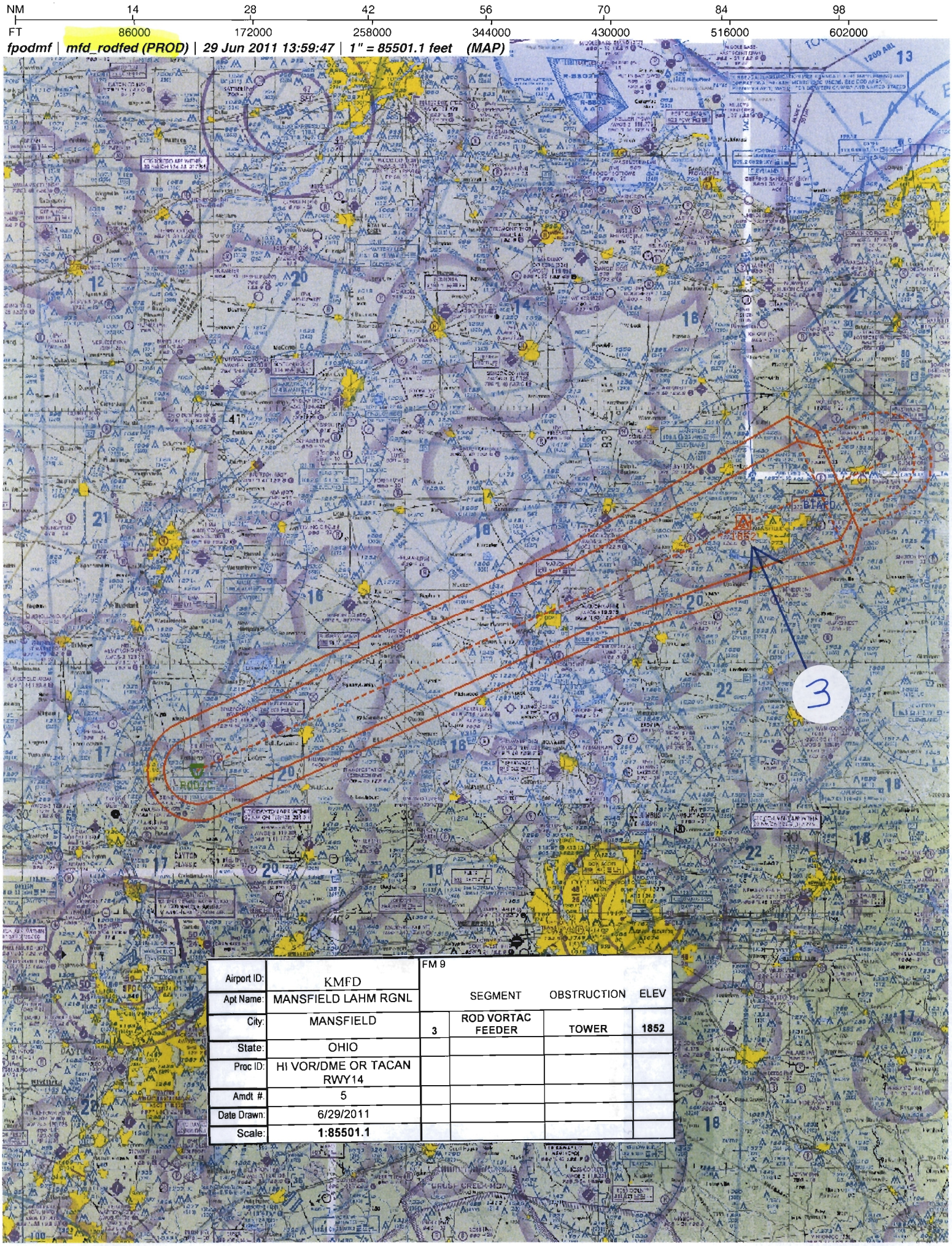

		FM 9			
Airport ID:	KMFD		SEGMENT	OBSTRUCTION	ELEV
Apt Name:	MANSFIELD LAHM RGNL				
City:	MANSFIELD	3	ROD VORTAC FEEDER	TOWER	1852
State:	OHIO				
Proc ID:	HI VOR/DME OR TACAN RWY14				
Amdt #.	5				
Date Drawn:	6/29/2011				
Scale:	1:85501.1				

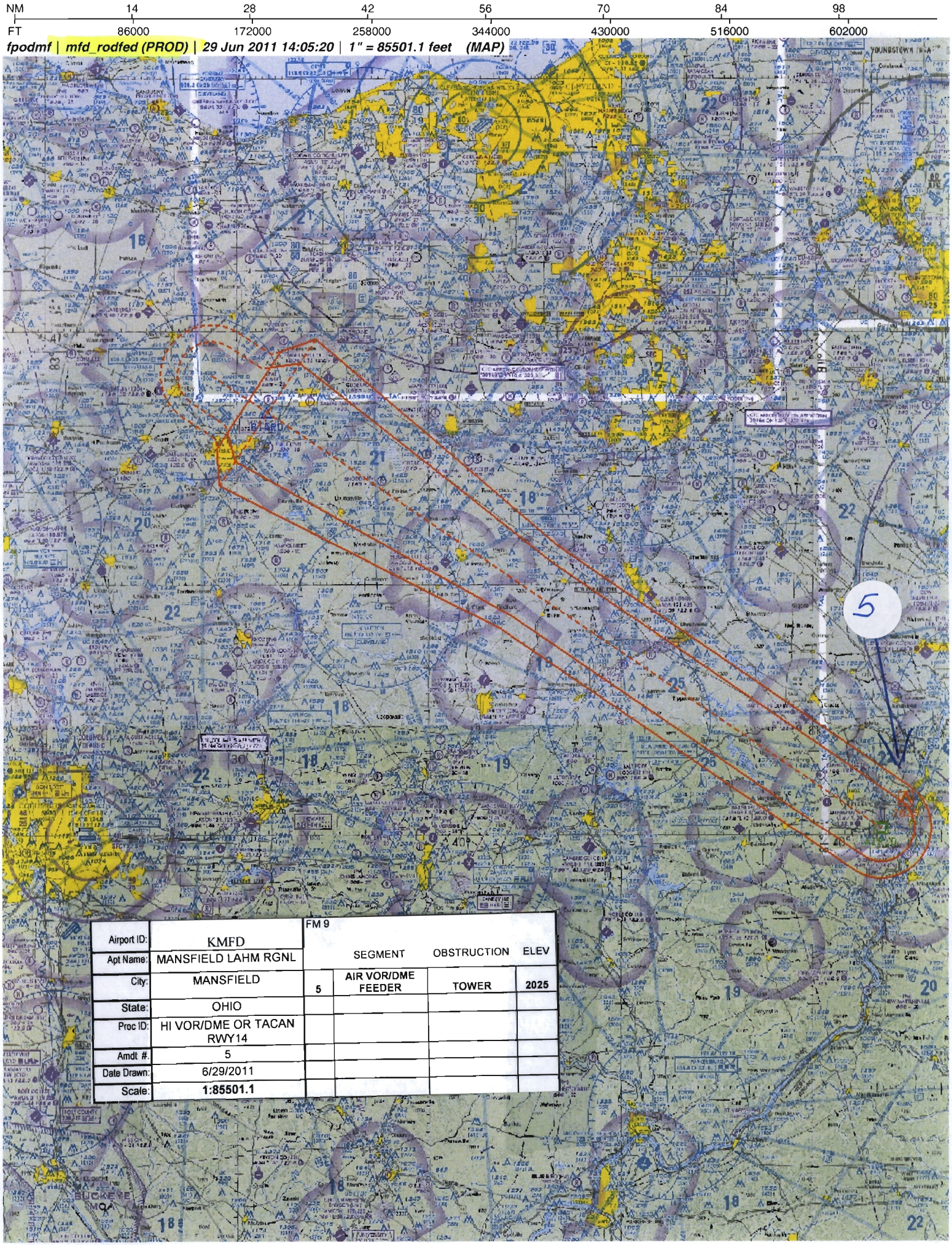
NM 14 28 42 56 70 84 98
FT 86000 172000 258000 344000 430000 516000 602000
fpodmf | mfd_rodfed (PROD) | 29 Jun 2011 14:05:20 | 1" = 85501.1 feet (MAP)
5
Airport ID: KMFD
Apt Name: MANSFIELD LAHM RGNL
City: MANSFIELD
State: OHIO
Proc ID: HI VOR/DME OR TACAN RWY14
Amdt #: 5
Date Drawn: 6/29/2011
Scale: 1:85501.1
FM 9
SEGMENT
OBSTRUCTION
ELEV
5
AIR VOR/DME FEEDER
TOWER
2025

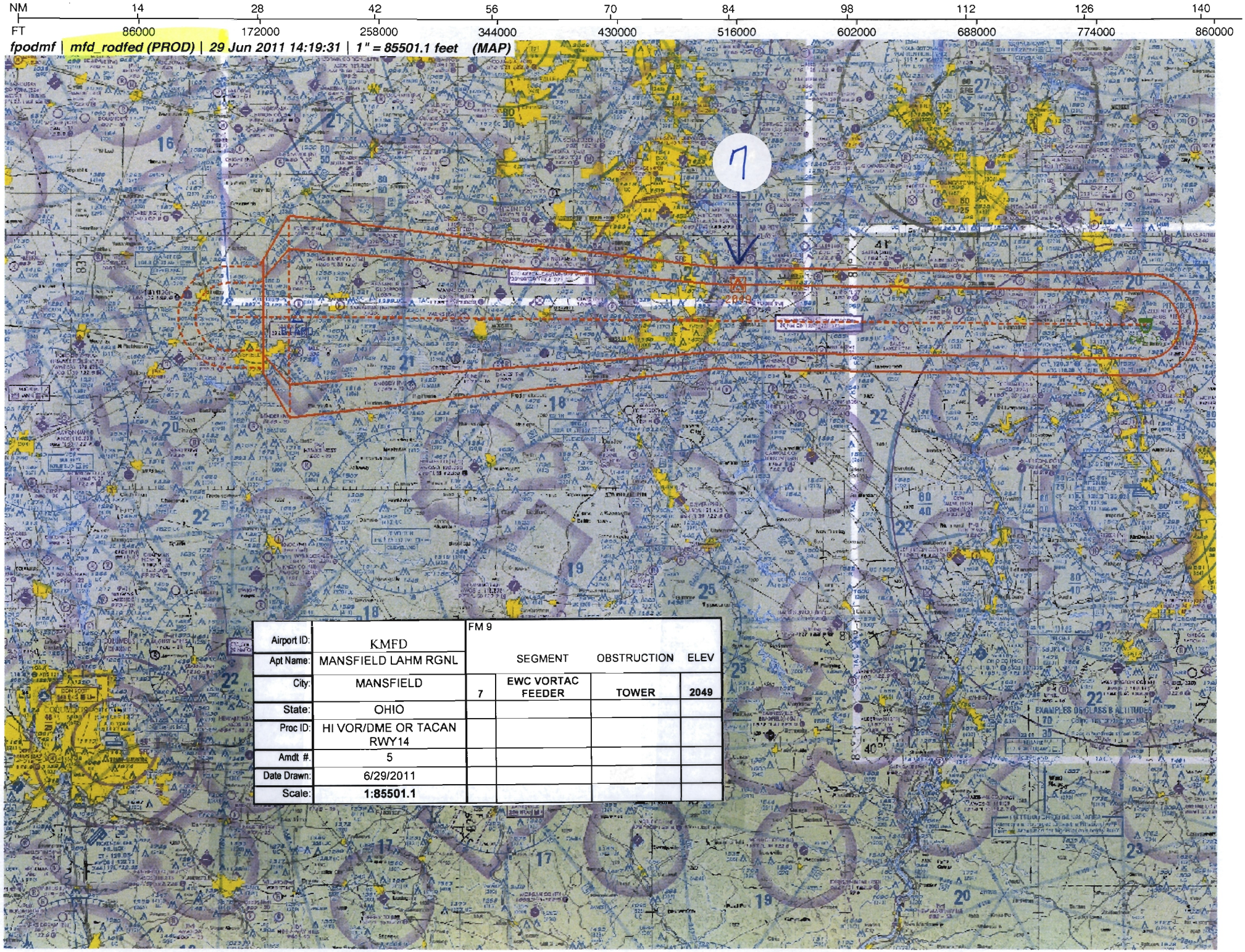
NM 14 28 42 56 70 84 98 112 126 140
FT 86000 172000 258000 344000 430000 516000 602000 688000 774000 860000
fpodmf | mfd_rodfed (PROD) | 29 Jun 2011 14:19:31 | 1" = 85501.1 feet (MAP)
7
2049
BYARD
FM 9
Airport ID: KMFD
Apt Name: MANSFIELD LAHM RGNL
City: MANSFIELD
State: OHIO
Proc ID: HI VOR/DME OR TACAN RWY14
Amdt #: 5
Date Drawn: 6/29/2011
Scale: 1:85501.1
SEGMENT
OBSTRUCTION
ELEV
7
EWC VORTAC FEEDER
TOWER
2049
EXAMPLES OF CLASS B ALTITUDES

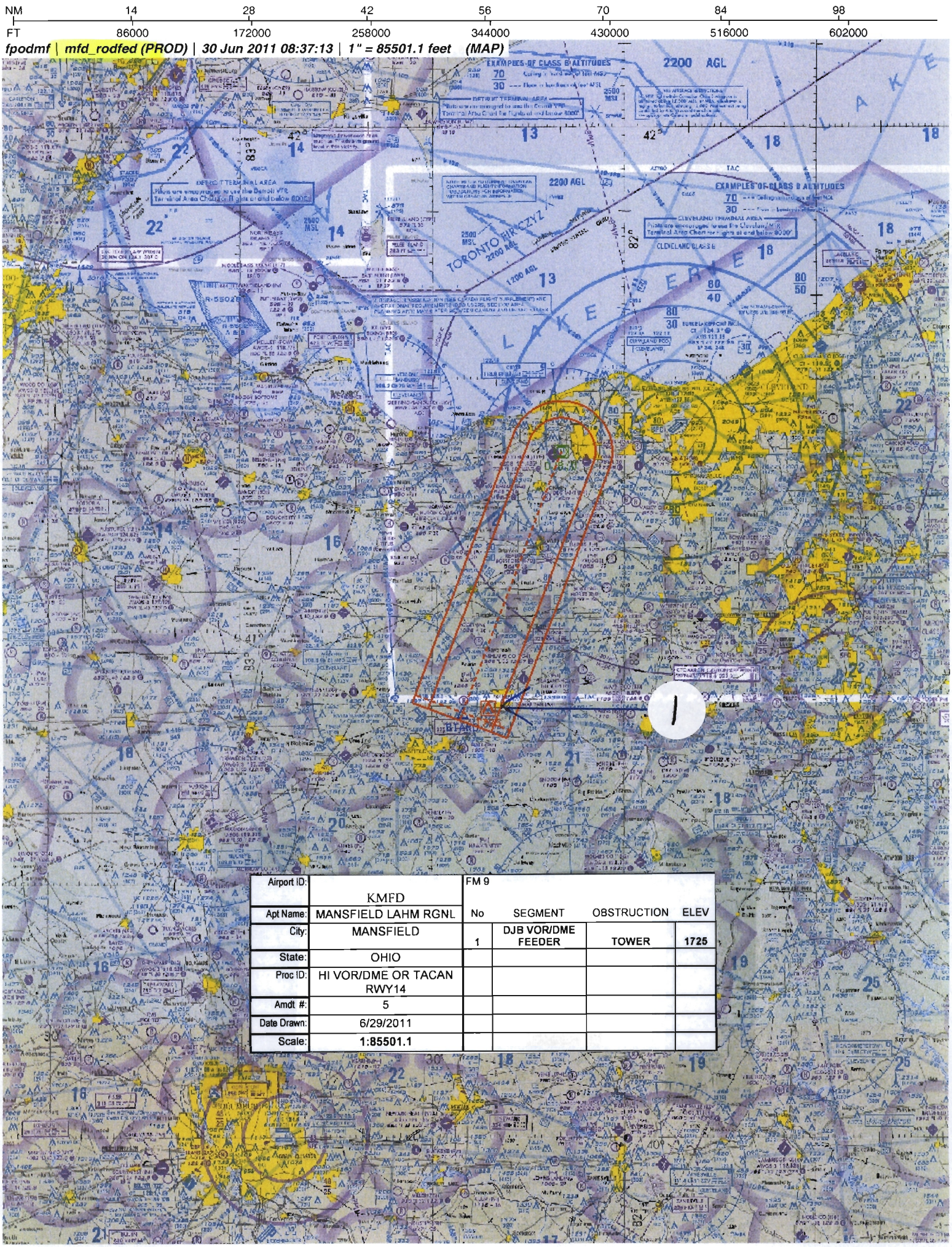

Airport ID:	KMFD	FM 9			
Apt Name:	MANSFIELD LAHM RGNL	No	SEGMENT	OBSTRUCTION	ELEV
City:	MANSFIELD	1	DJB VOR/DME FEEDER	TOWER	1725
State:	OHIO				
Proc ID:	HI VOR/DME OR TACAN RWY14				
Amdt #:	5				
Date Drawn:	6/29/2011				
Scale:	1:85501.1				

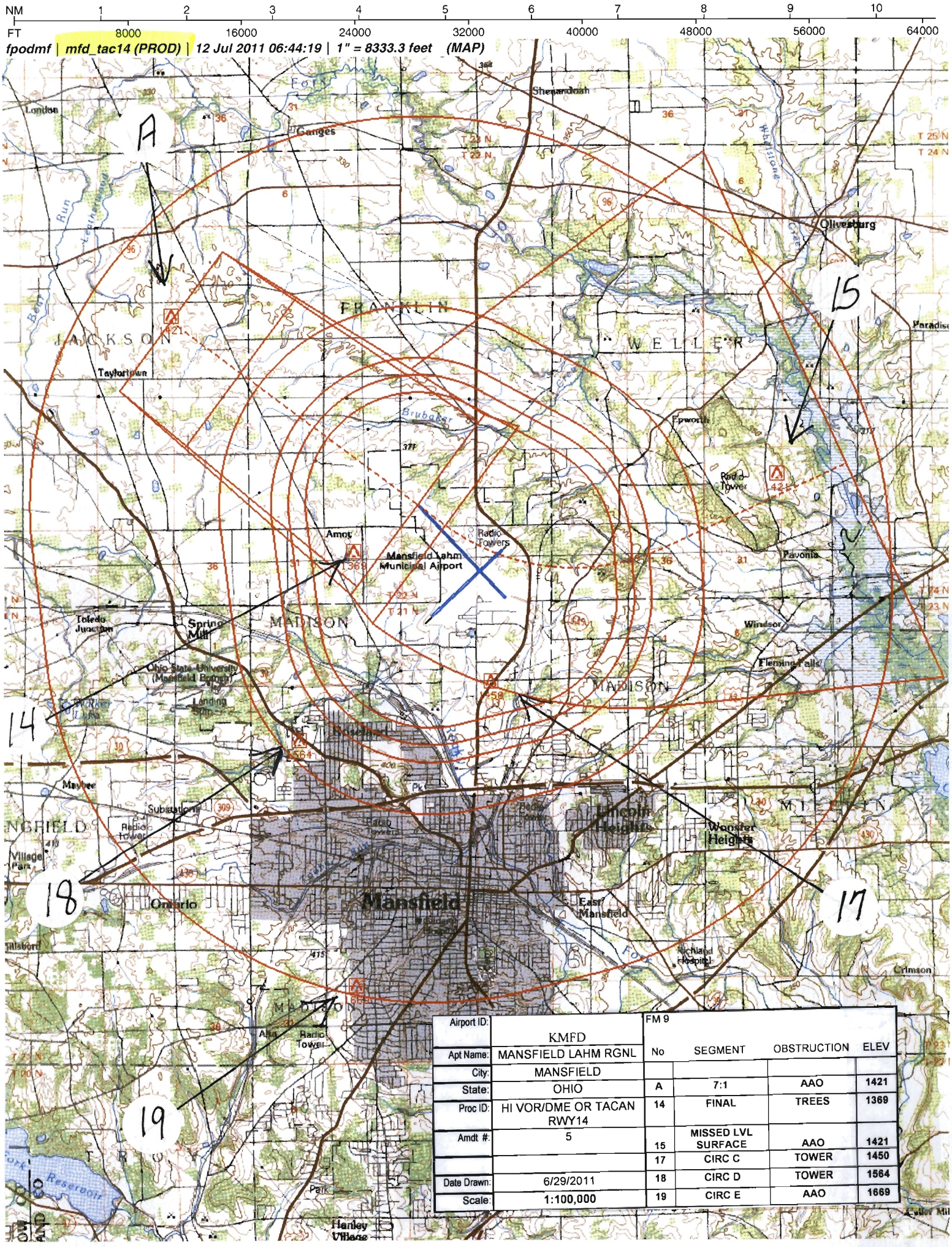

Airport ID:	KMFD
Apt Name:	MANSFIELD LAHM RGNL
City:	MANSFIELD
State:	OHIO
Proc ID:	HI VOR/DME OR TACAN RWY14
Amdt #:	5
Date Drawn:	6/29/2011
Scale:	1:100,000

FM 9

No	SEGMENT	OBSTRUCTION	ELEV
A	7:1	AAO	1421
14	FINAL	TREES	1369
15	MISSED LVL SURFACE	AAO	1421
17	CIRC C	TOWER	1450
18	CIRC D	TOWER	1564
19	CIRC E	AAO	1669

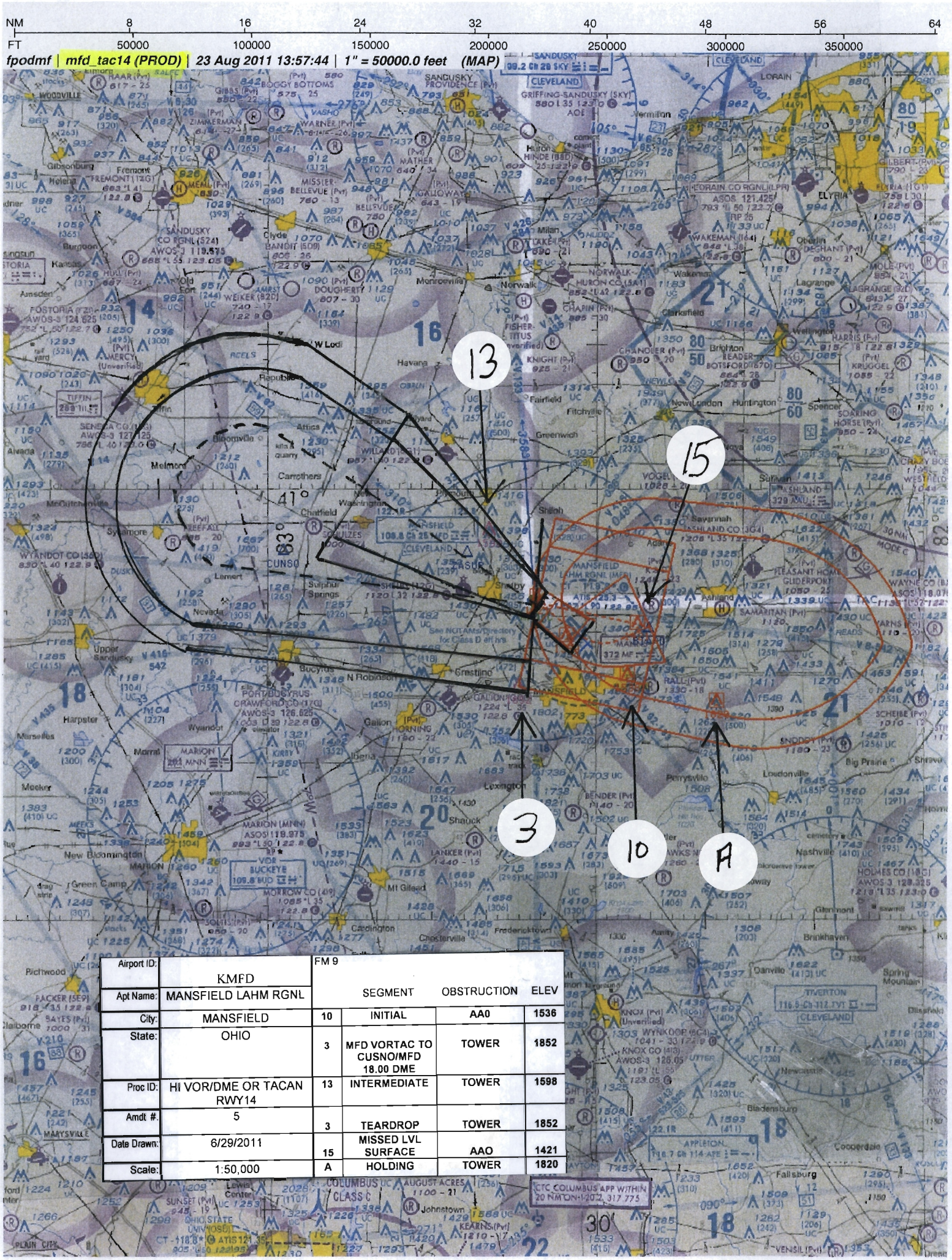

		FM 9			
Airport ID:	KMFD		SEGMENT	OBSTRUCTION	ELEV
Apt Name:	MANSFIELD LAHM RGNL	10	INITIAL	AA0	1536
City:	MANSFIELD	3	MFD VORTAC TO CUSNO/MFD 18.00 DME	TOWER	1852
State:	OHIO	13	INTERMEDIATE	TOWER	1598
Proc ID:	HI VOR/DME OR TACAN RWY14	3	TEARDROP	TOWER	1852
Amdt #:	5	15	MISSED LVL SURFACE	AAO	1421
Date Drawn:	6/29/2011	A	HOLDING	TOWER	1820
Scale:	1:50,000				