NDB RWY 32

GUERNSEY/CAMP GUERNSEY (7V6)

NDB GYZ 280	APP CRS 321°	Rwy ldg 5252 THRE 4338 Apt Elev 4402

Visibility reduction by helicopters NA. When local altimeter setting not received, use Torrington altimeter setting and increase all MDA 100 feet. Procedure NA at night.

MISSED APPROACH: Climbing right turn to 7000 in GYZ NDB holding pattern.

AWOS-3	DENVER CENTER	UNICOM
118.925	135.6 363.025	122.7 (CTAF) L

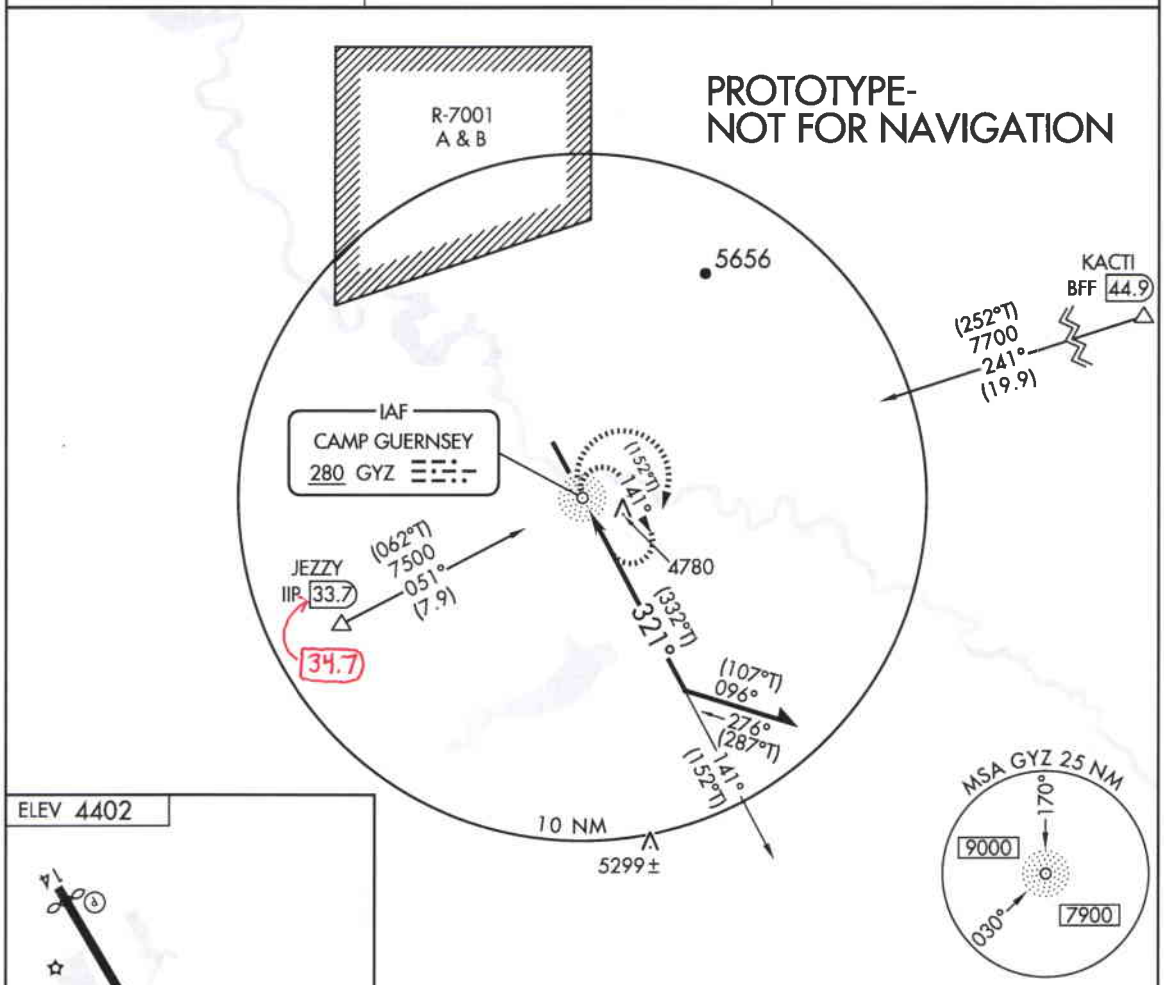

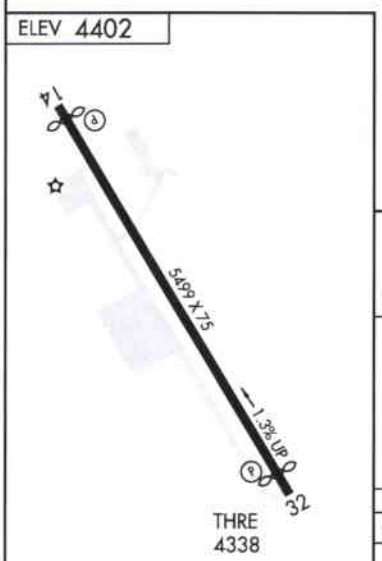

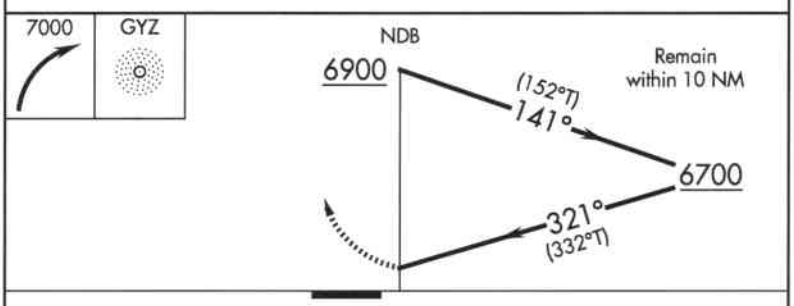

CATEGORY	A	B	C	D
S-32	5660-1¼ 1322 (1300-1¼)	5660-1½ 1322 (1300-1½)	5660-3 1322 (1300-3)	
CIRCLING	5660-1¼ 1258 (1300-1¼)	5660-1½ 1258 (1300-1½)	5660-3 1258 (1300-3)	

MIRL Rwy 14-32 L