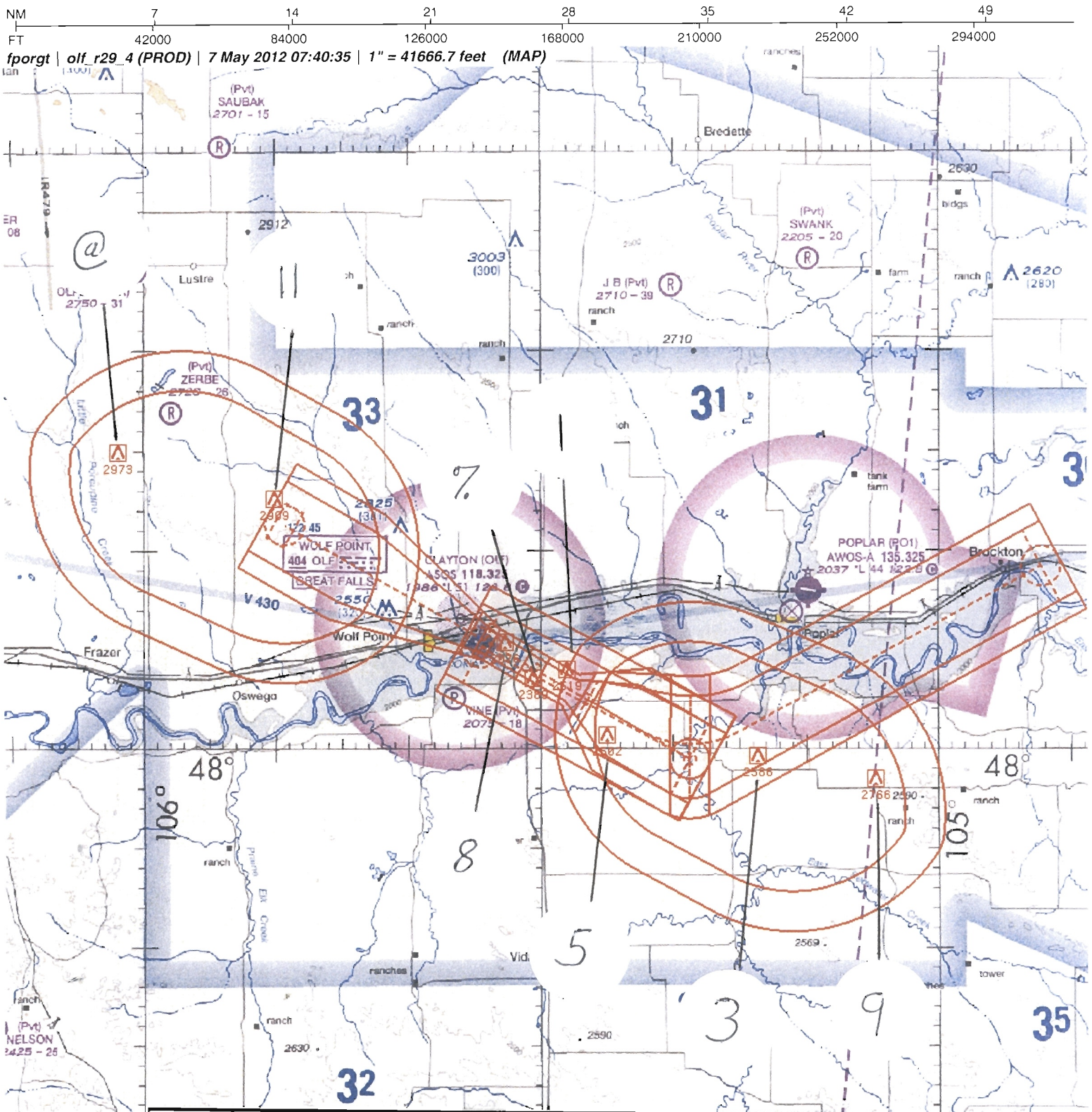

Airport ID:	KOLF	FM – 9 LNAV (NON-VERTICALLY GUIDED)			
Apt Name:	L M CLAYTON	NO	SEGMENT	OBSTRUCTION	ELEV
City:	WOLF POINT	1	DORIA FEEDER	AAO	2519
State:	MT	3	RILMY INITIAL	AAO	2586
Proc. ID:	RNAV (GPS) RWY 29	9	HOLD-IN-LIEU	AA0	2766
Scale	1:500,000	5	INTERMEDIATE	AAO	2502
AMDT.	1	1	FINAL LNAV	TREE	2519
		8	STEP DOWN	POLE (KOLFT0109)	2076
		11	MISS	AAO	2909
		@	MISS HOLDING	AAO	2973
		%	FINAL: PARA 289	AAO	2389

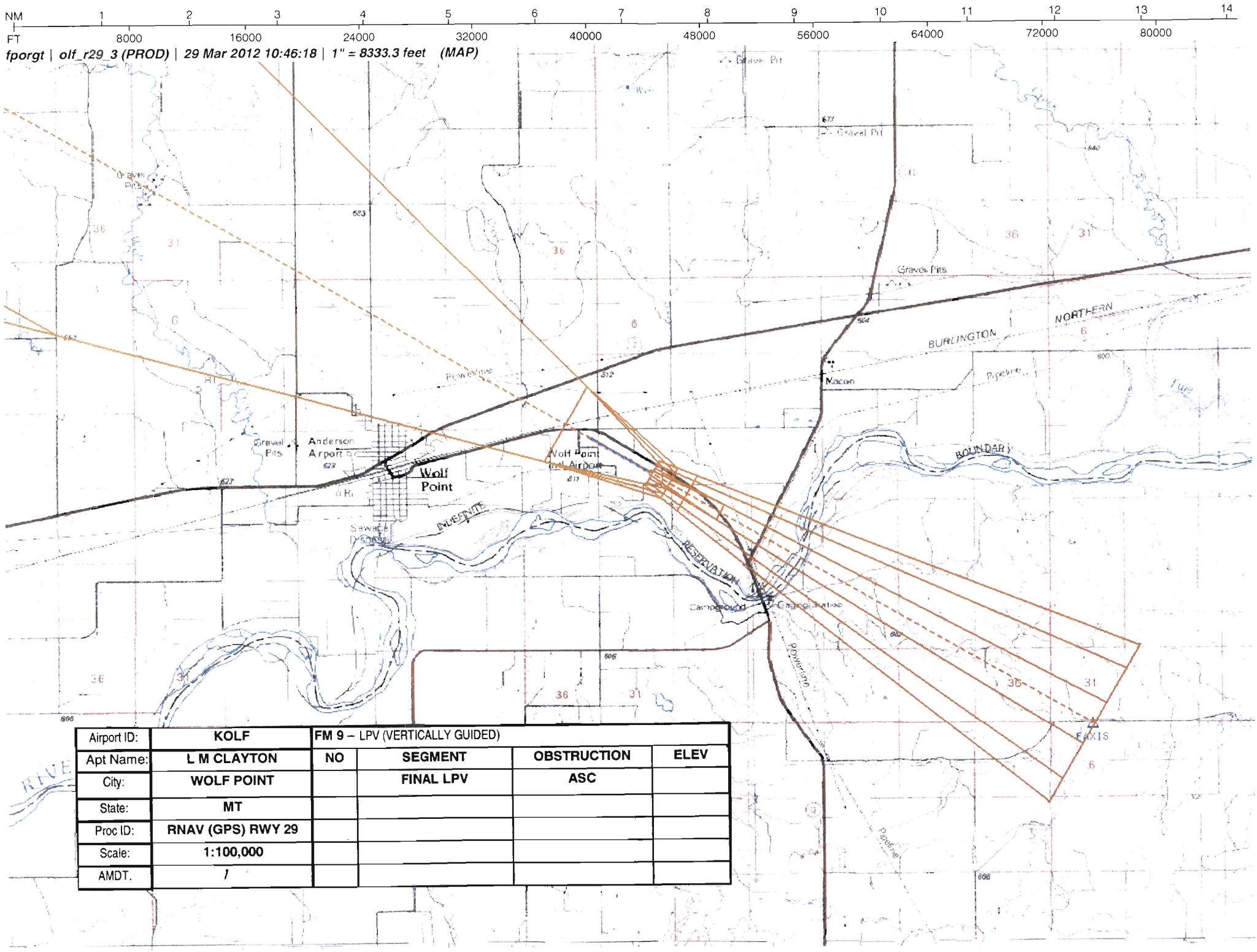

Airport ID:	KOLF	FM 9 – LPV (VERTICALLY GUIDED)			
Apt Name:	L M CLAYTON	NO	SEGMENT	OBSTRUCTION	ELEV
City:	WOLF POINT		FINAL LPV	ASC	
State:	MT				
Proc ID:	RNAV (GPS) RWY 29				
Scale:	1:100,000				
AMDT.	1				

NM 1 2 3 4 5 6 7 8 9 10

FT 8000 16000 24000 32000 40000 48000 56000 64000

fporgt | olf_r29_4 (PROD) | 4 May 2012 14:42:46 | 1" = 8333.3 feet (MAP)

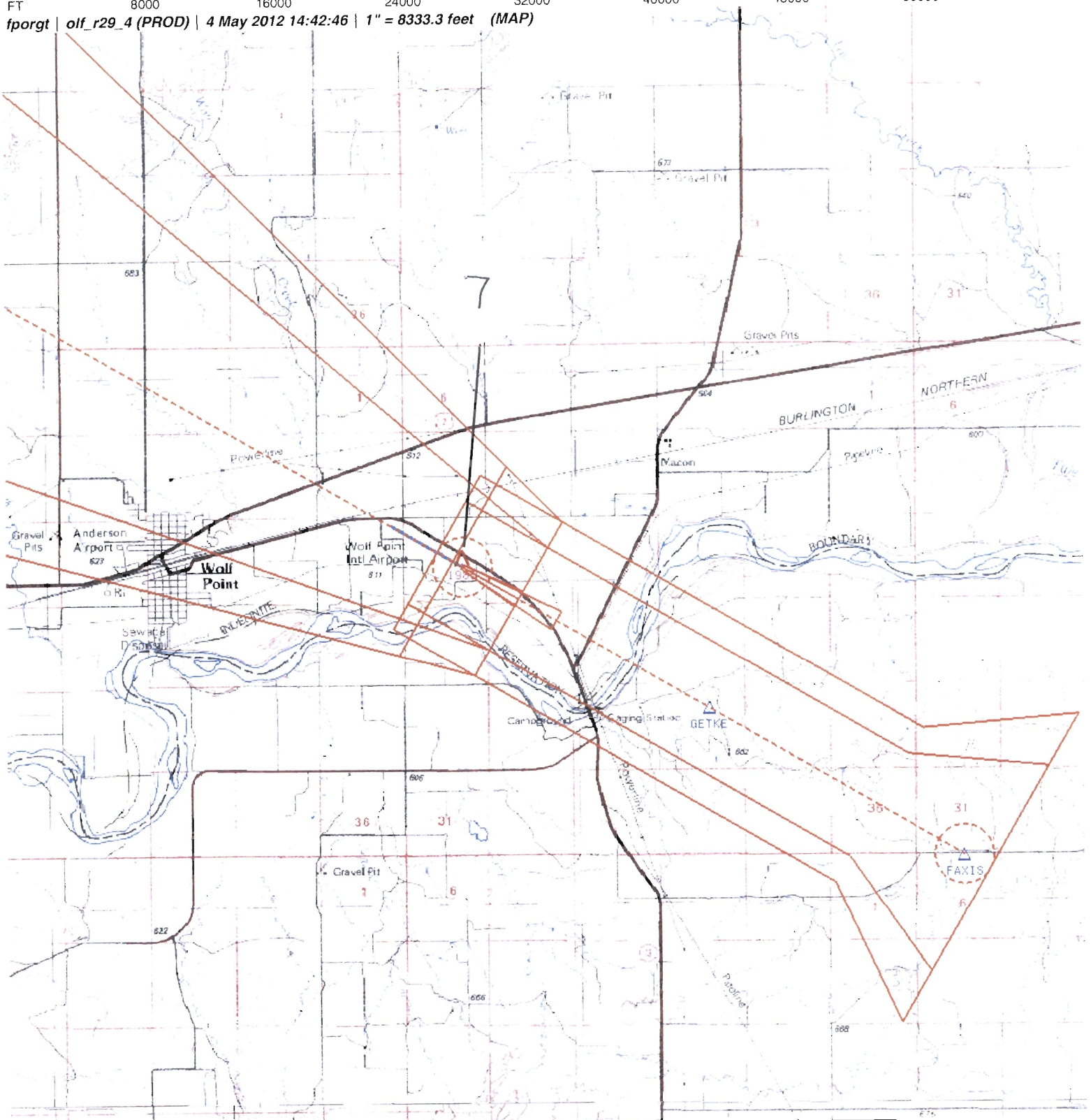

Airport ID:	KOLF	FM – 9 LNAV/VNAV (VERTICALLY GUIDED)			
Apt Name:	L M CLAYTON	NO	SEGMENT	OBSTRUCTION	ELEV
City:	WOLF POINT	7	FINAL LNAV/VNAV	THRESHOLD	1985
State:	MT				
Proc ID:	RNAV (GPS) RWY 29				
Scale:	1:100,000				
AMDT.	1				

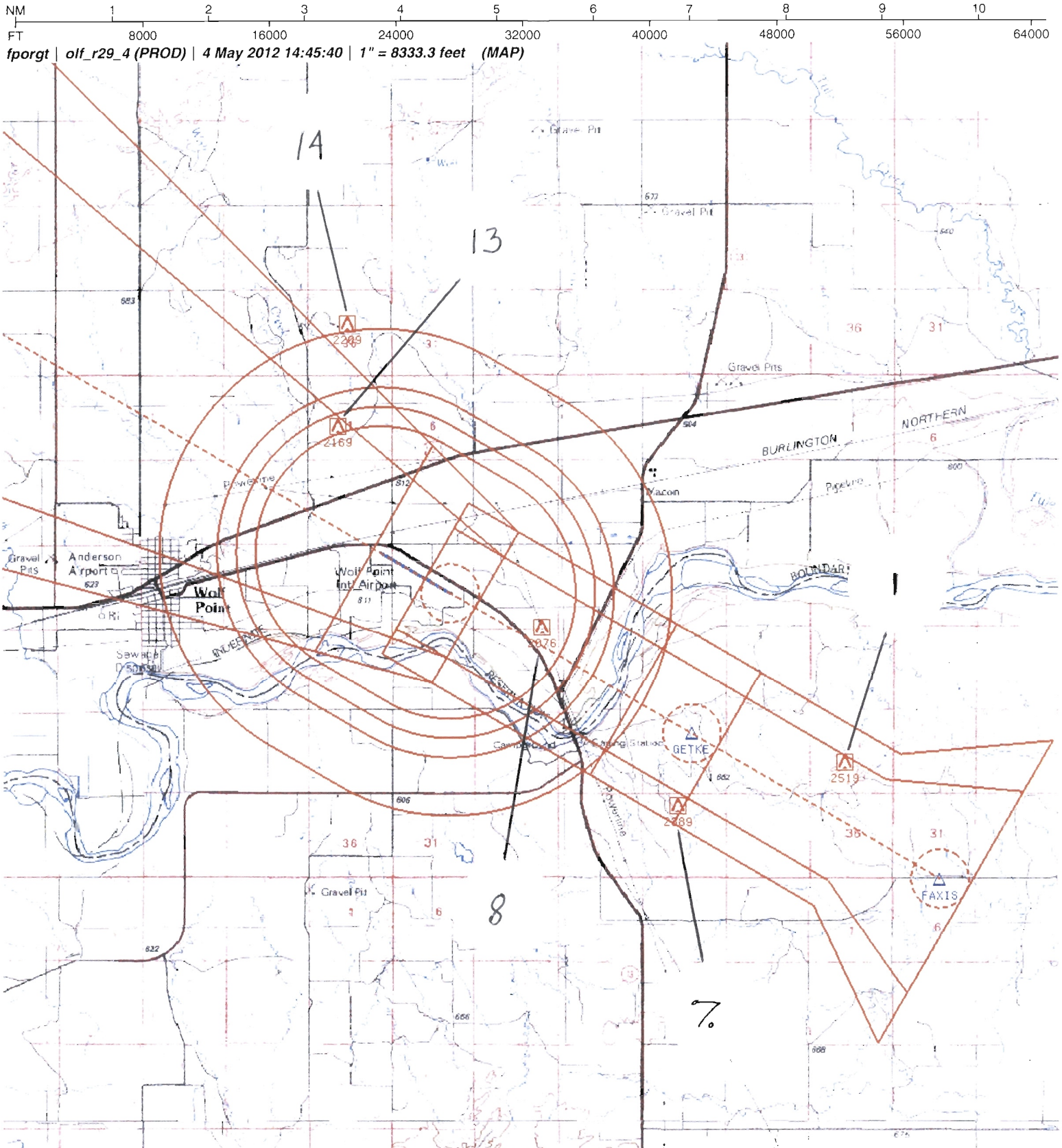

Airport ID:	KOLF	FM – 9 LNAV (NON-VERTICALLY GUIDED)			
Apt Name:	L M CLAYTON	NO	SEGMENT	OBSTRUCTION	ELEV
City:	WOLF POINT	1	FINAL LNAV	AAO	2519
State:	MT	8	FINAL LNAV STEPDOWN	POLE(KOLFT0109)	2076
Proc ID:	RNAV (GPS) RWY 29	13	CIRCLING A/B/C	TREE	2169
Scale:	1:100,000	14	CIRCLING D	TREE	2209
AMDT.	1	%	FINAL: PARA 289	AAO	2389