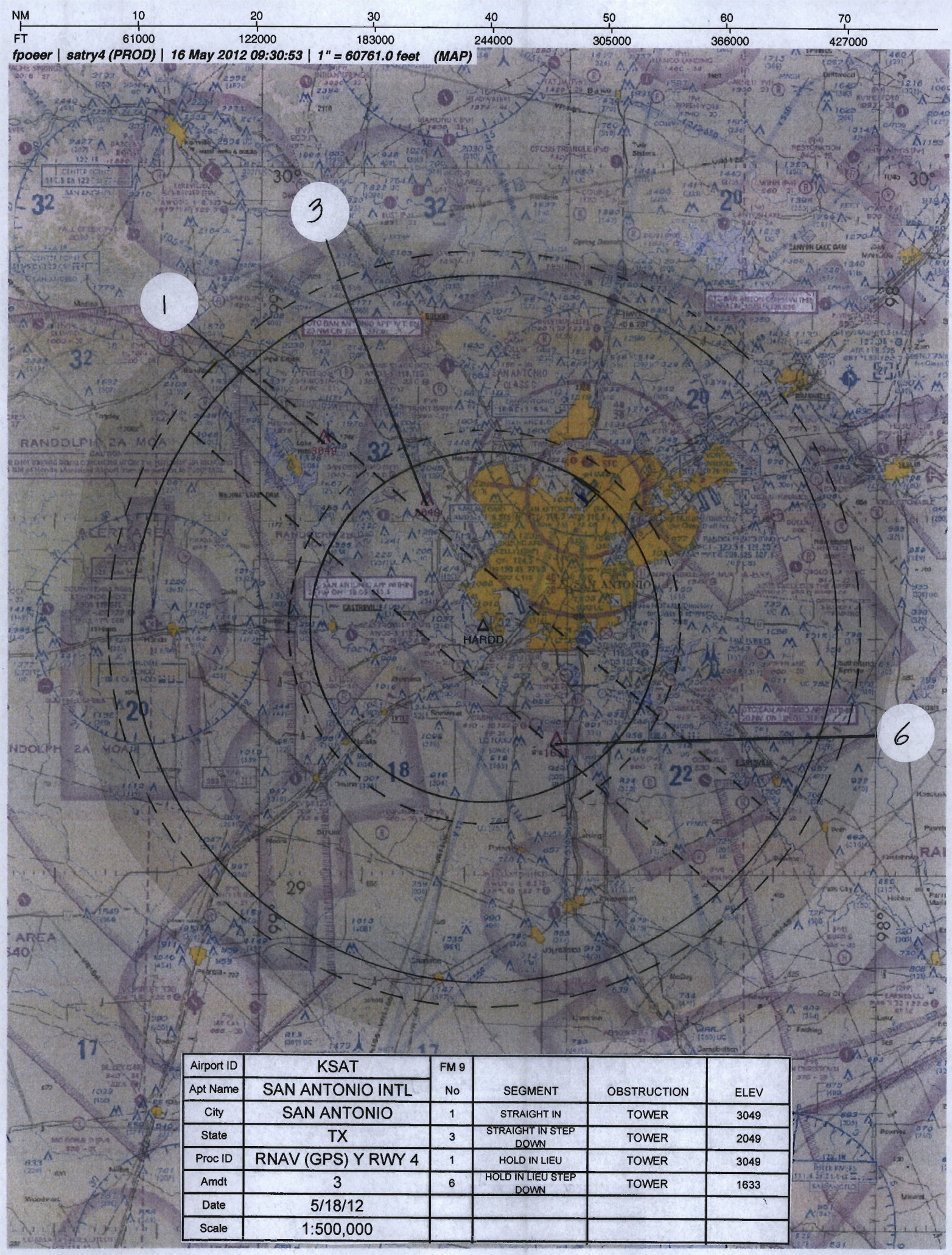

Airport ID	KSAT	FM 9			
Apt Name	SAN ANTONIO INTL	No	SEGMENT	OBSTRUCTION	ELEV
City	SAN ANTONIO	1	STRAIGHT IN	TOWER	3049
State	TX	3	STRAIGHT IN STEP DOWN	TOWER	2049
Proc ID	RNAV (GPS) Y RWY 4	1	HOLD IN LIEU	TOWER	3049
Amdt	3	6	HOLD IN LIEU STEP DOWN	TOWER	1633
Date	5/18/12				
Scale	1:500,000				

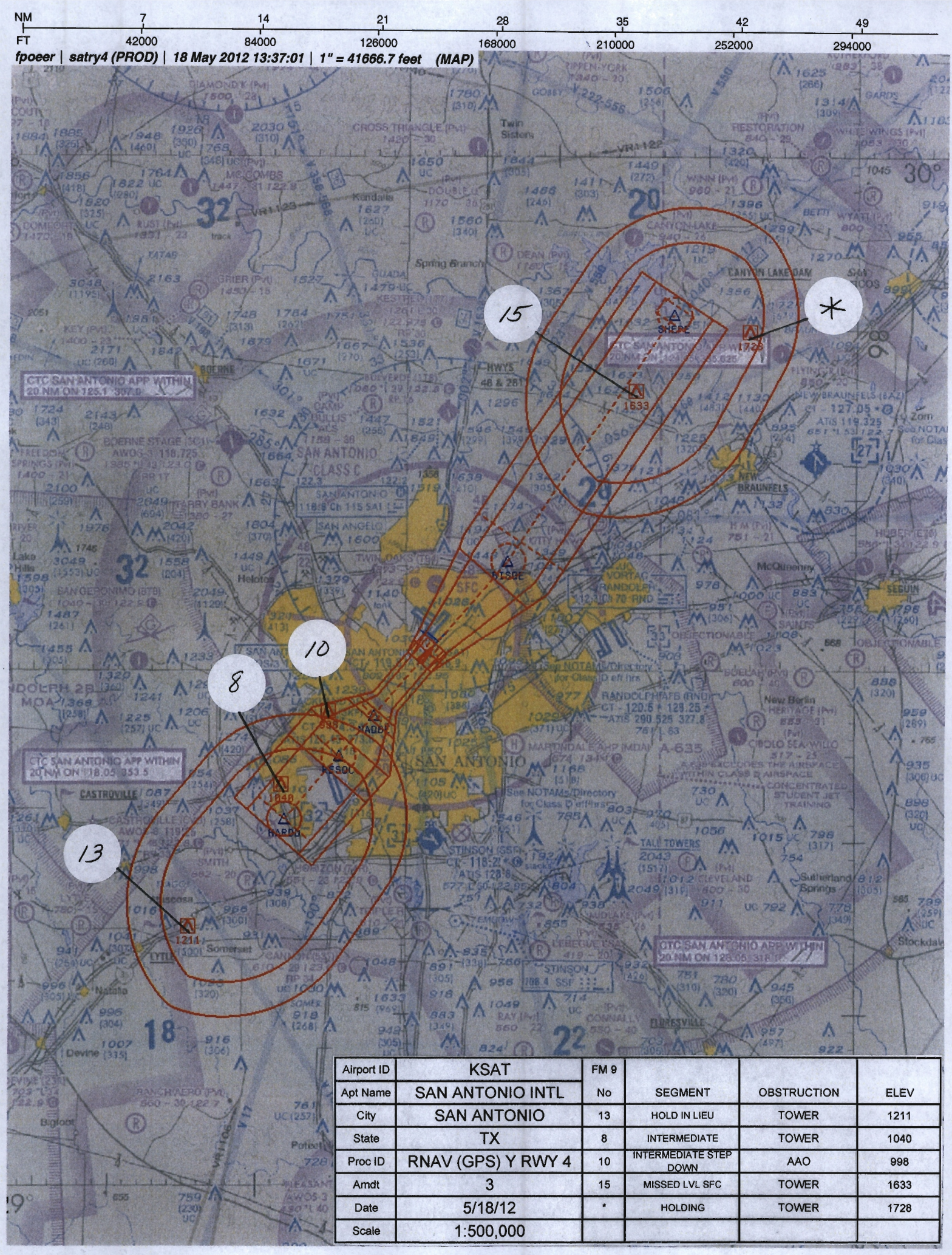

Airport ID	KSAT	FM 9			
Apt Name	SAN ANTONIO INTL	No	SEGMENT	OBSTRUCTION	ELEV
City	SAN ANTONIO	13	HOLD IN LIEU	TOWER	1211
State	TX	8	INTERMEDIATE	TOWER	1040
Proc ID	RNAV (GPS) Y RWY 4	10	INTERMEDIATE STEP DOWN	AAO	998
Amdt	3	15	MISSED LVL SFC	TOWER	1633
Date	5/18/12	*	HOLDING	TOWER	1728
Scale	1:500,000				

Airport ID	KSAT	FM 9			
Apt Name	SAN ANTONIO INTL	No	SEGMENT	OBSTRUCTION	ELEV
City	SAN ANTONIO		LPV FINAL		ASC
State	TX				
Proc ID	RNAV (GPS) Y RWY 4				
Amdt	3				
Date	5/18/12				
Scale	1:100,000				

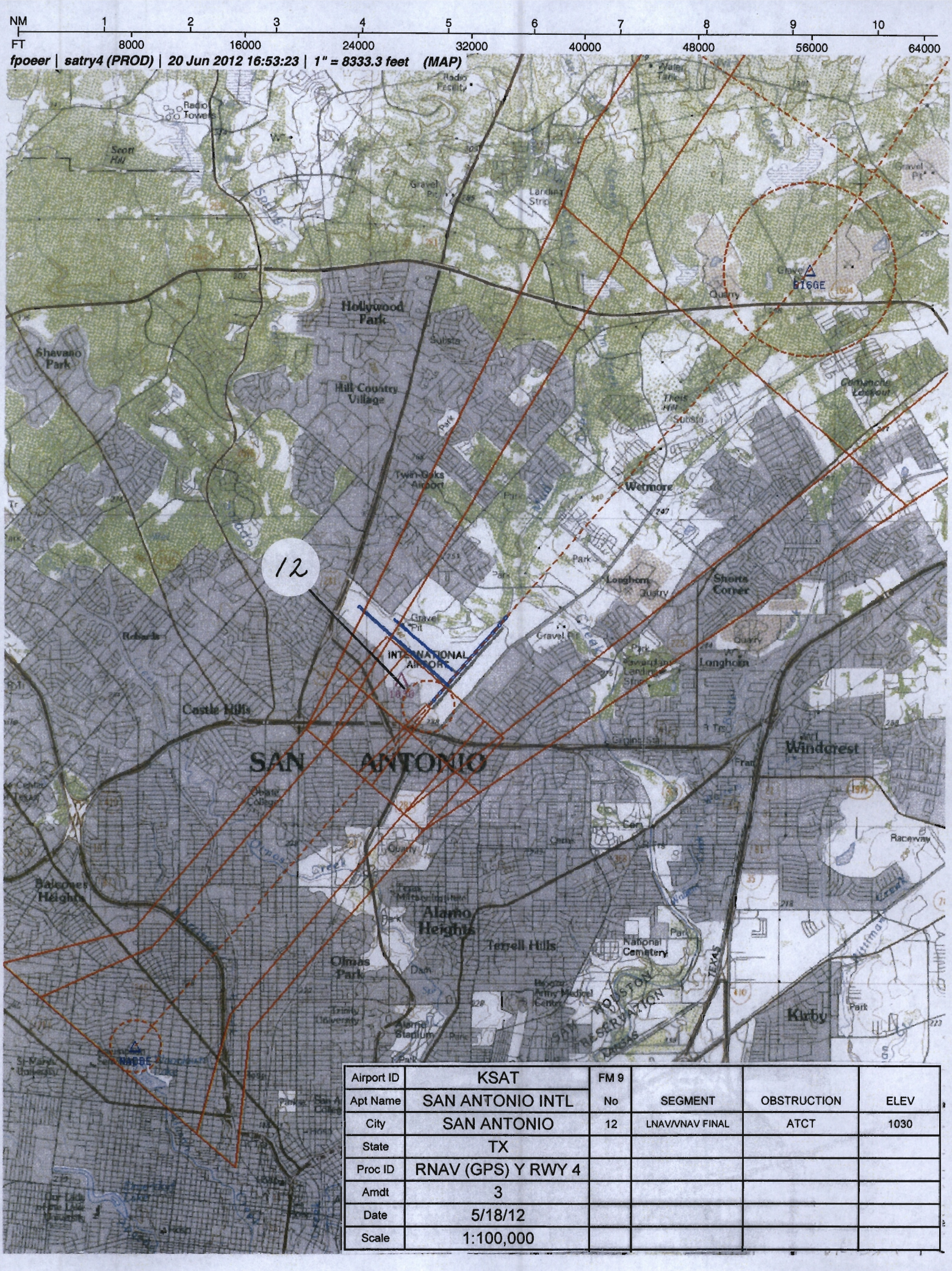

Airport ID	KSAT	FM 9			
Apt Name	SAN ANTONIO INTL	No	SEGMENT	OBSTRUCTION	ELEV
City	SAN ANTONIO	12	LNAV/VNAV FINAL	ATCT	1030
State	TX				
Proc ID	RNAV (GPS) Y RWY 4				
Amdt	3				
Date	5/18/12				
Scale	1:100,000				

NM 1 2 3 4 5 6 7 8 9 10

FT 8000 16000 24000 32000 40000 48000 56000 64000

fpoeer | satry4 (PROD) | 20 Jun 2012 16:49:31 | 1" = 8333.3 feet (MAP)

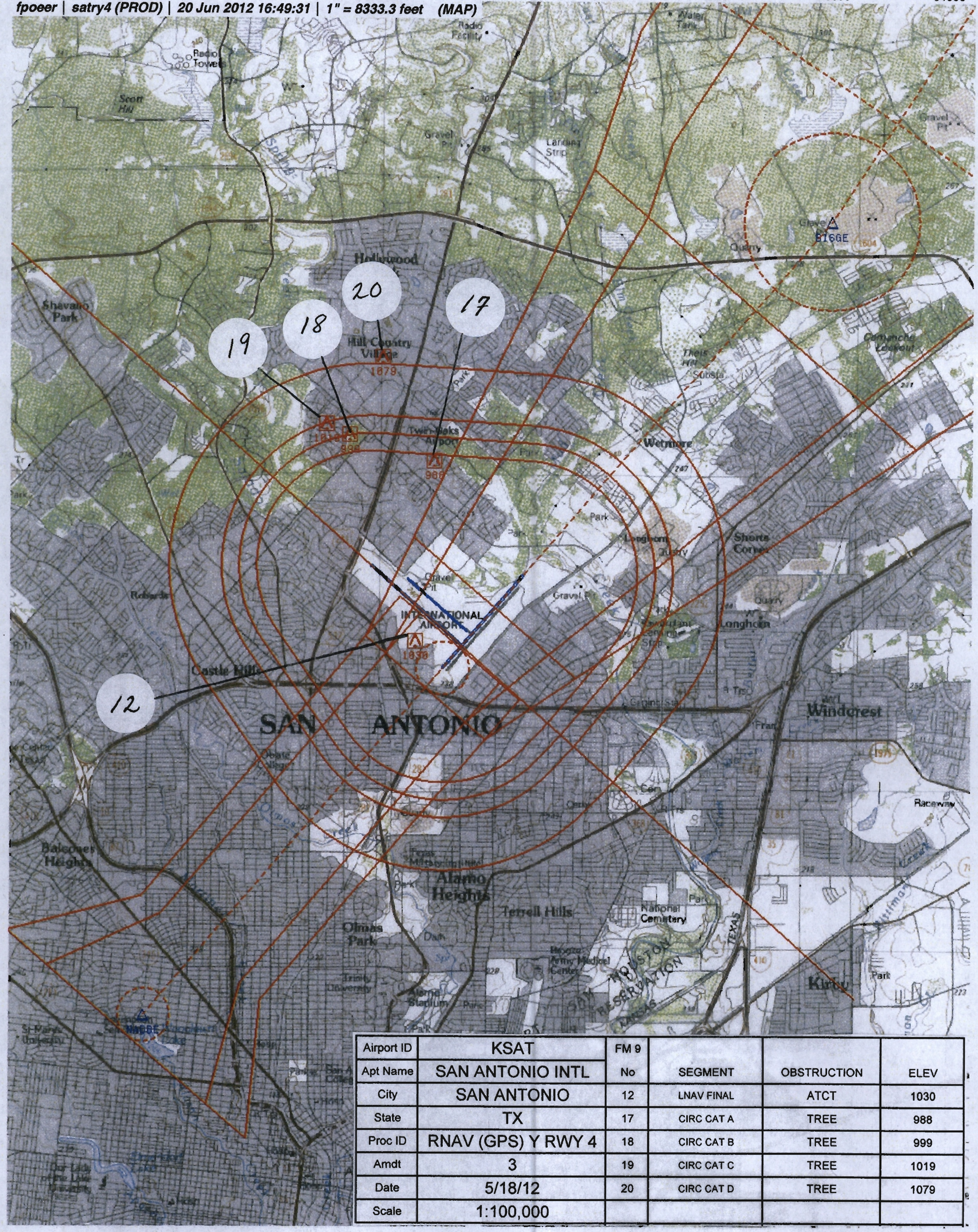

Airport ID	KSAT	FM 9			
Apt Name	SAN ANTONIO INTL	No	SEGMENT	OBSTRUCTION	ELEV
City	SAN ANTONIO	12	LNAV FINAL	ATCT	1030
State	TX	17	CIRC CAT A	TREE	988
Proc ID	RNAV (GPS) Y RWY 4	18	CIRC CAT B	TREE	999
Amdt	3	19	CIRC CAT C	TREE	1019
Date	5/18/12	20	CIRC CAT D	TREE	1079
Scale	1:100,000				