APP CRS	Rwy ldg	9501
335°	THRE	129
	Apt Elev	146

RNAV (RNP) Z RWY 33L

BALTIMORE/ WASHINGTON INTL THURGOOD MARSHALL (BWI)

For uncompensated Baro-VNAV systems, procedure NA below -15°C (5°F) or above 54°C (130°F). For inoperative MALSR, increase RNP 0.30 all Cats visibility to RVR 6000. GPS required.

MALSR

MISSED APPROACH: Climb to 2600 on track 335° to BMORE and hold.

ATIS	POTOMAC APP CON	BALTIMORE TOWER	GND CON	CLNC DEL
115.1 127.8	119.7 290.475	119.4 257.8	121.9	118.05

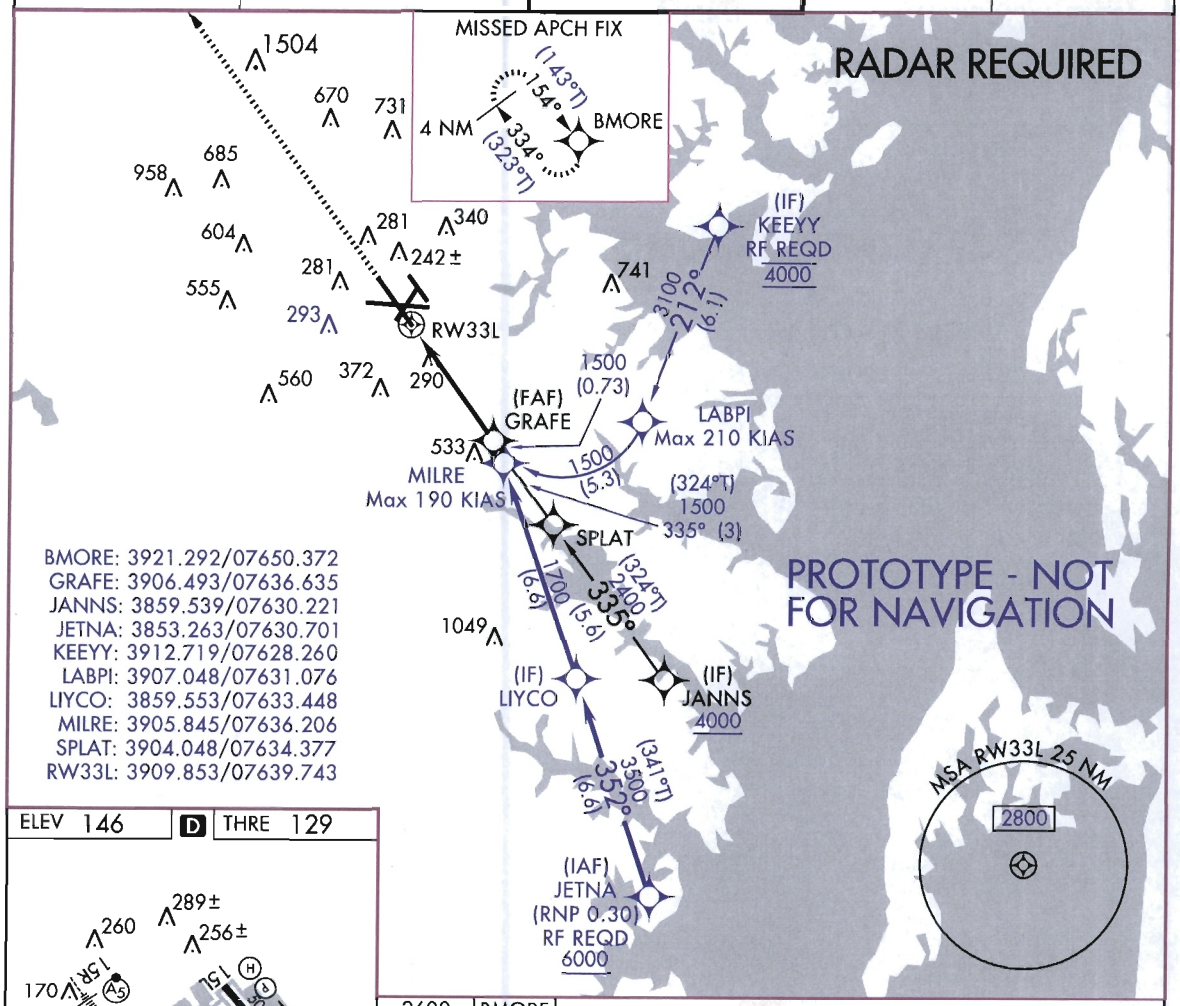

ELEV 146 | D | THRE 129

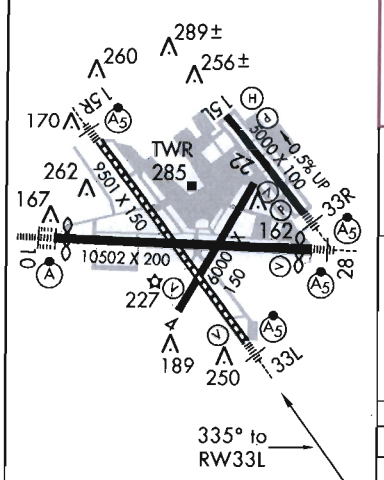

TDZ/CL Rwys 10 and 33L
REIL Rwys 15L and 33R
HIRL all Rwys

2600 | BMORE

tr 335°

See planview for multiple IF locations.



CATEGORY	A	B	C	D
RNP 0.3 DA	478/30 349 (400-⅝)			

AUTHORIZATION REQUIRED