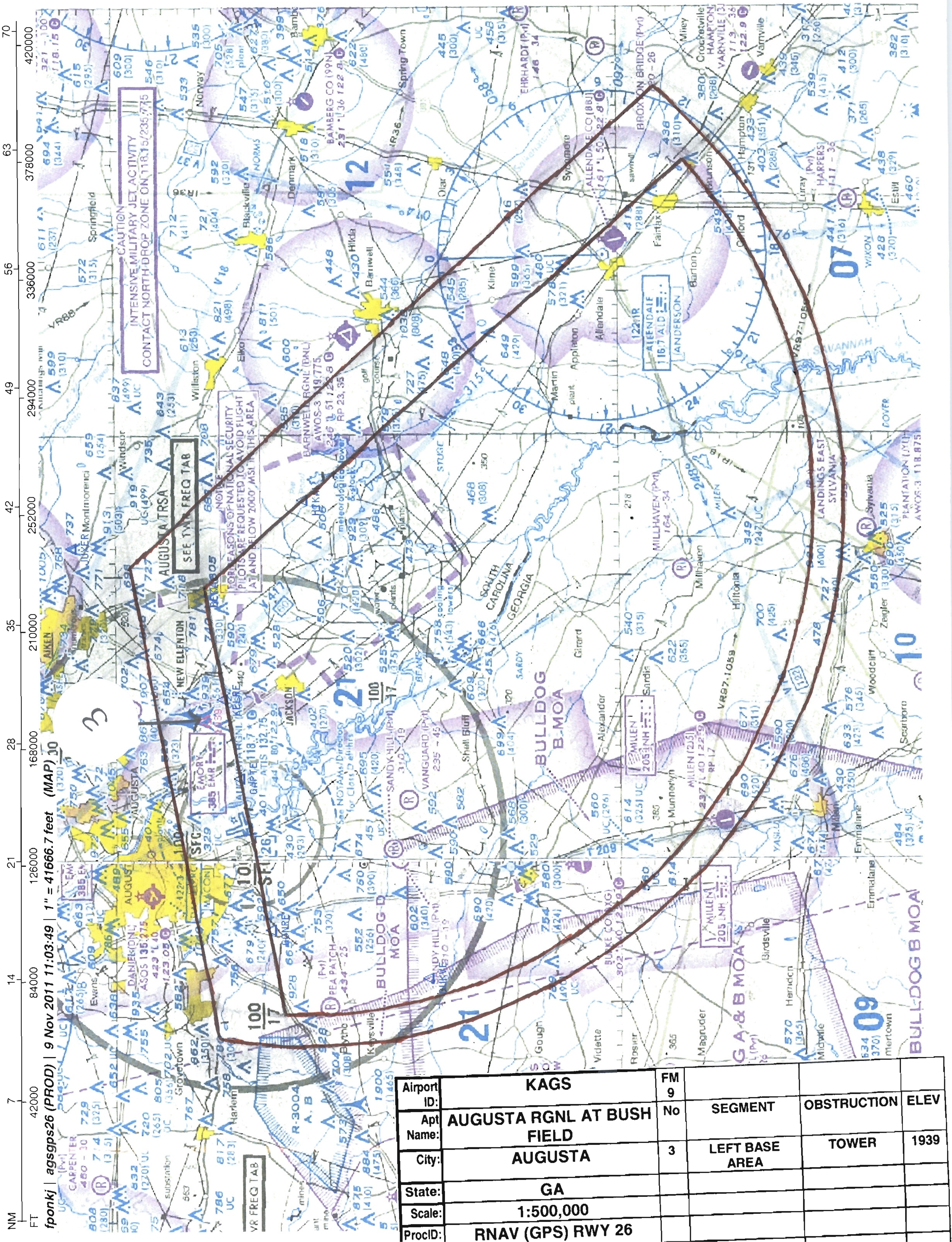

Airport ID:	KAGS	FM 9			
Apt Name:	AUGUSTA RGNL AT BUSH FIELD	No	SEGMENT	OBSTRUCTION	ELEV
City:	AUGUSTA	3	LEFT BASE AREA	TOWER	1939
State:	GA				
Scale:	1:500,000				
ProcID:	RNAV (GPS) RWY 26				

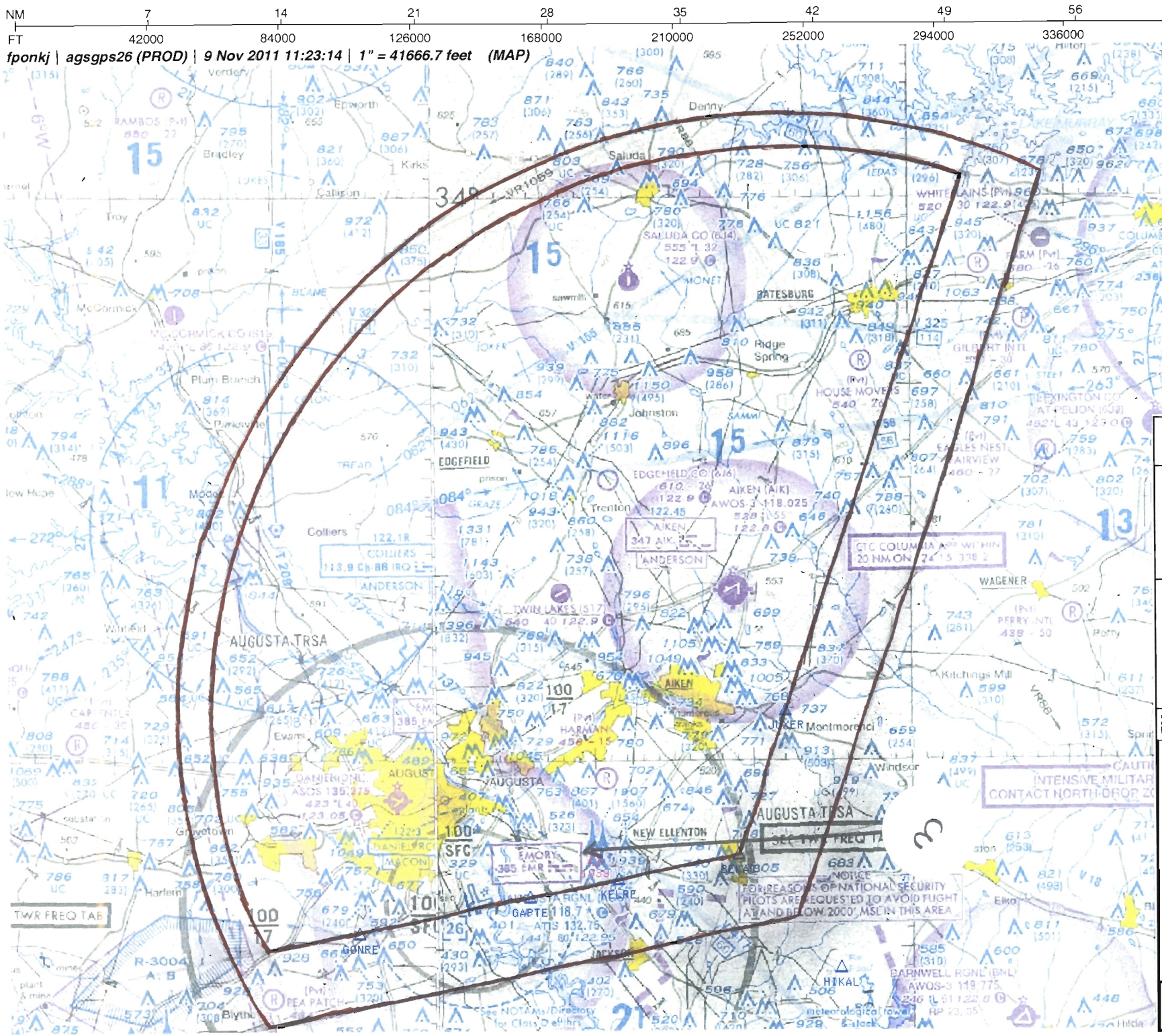

Airport ID:	KAGS	FM 9	SEGMENT	OBSTRUCTION	ELEV
Apt Name:	AUGUSTA RGNL AT BUSH FIELD	No	RIGHT BASE AREA	TOWER	1939
City:	AUGUSTA	3			
State:	GA				
Scale:	1:500,000				
ProcID:	RNAV (GPS) RWY 26				
Amdt.	1				

NM 7 14 21 28 35 42 49

FT 42000 84000 126000 168000 210000 252000 294000

fponkj | agsgps26 (PROD) | 22 Nov 2011 14:17:34 | 1" = 41666.7 feet (MAP)

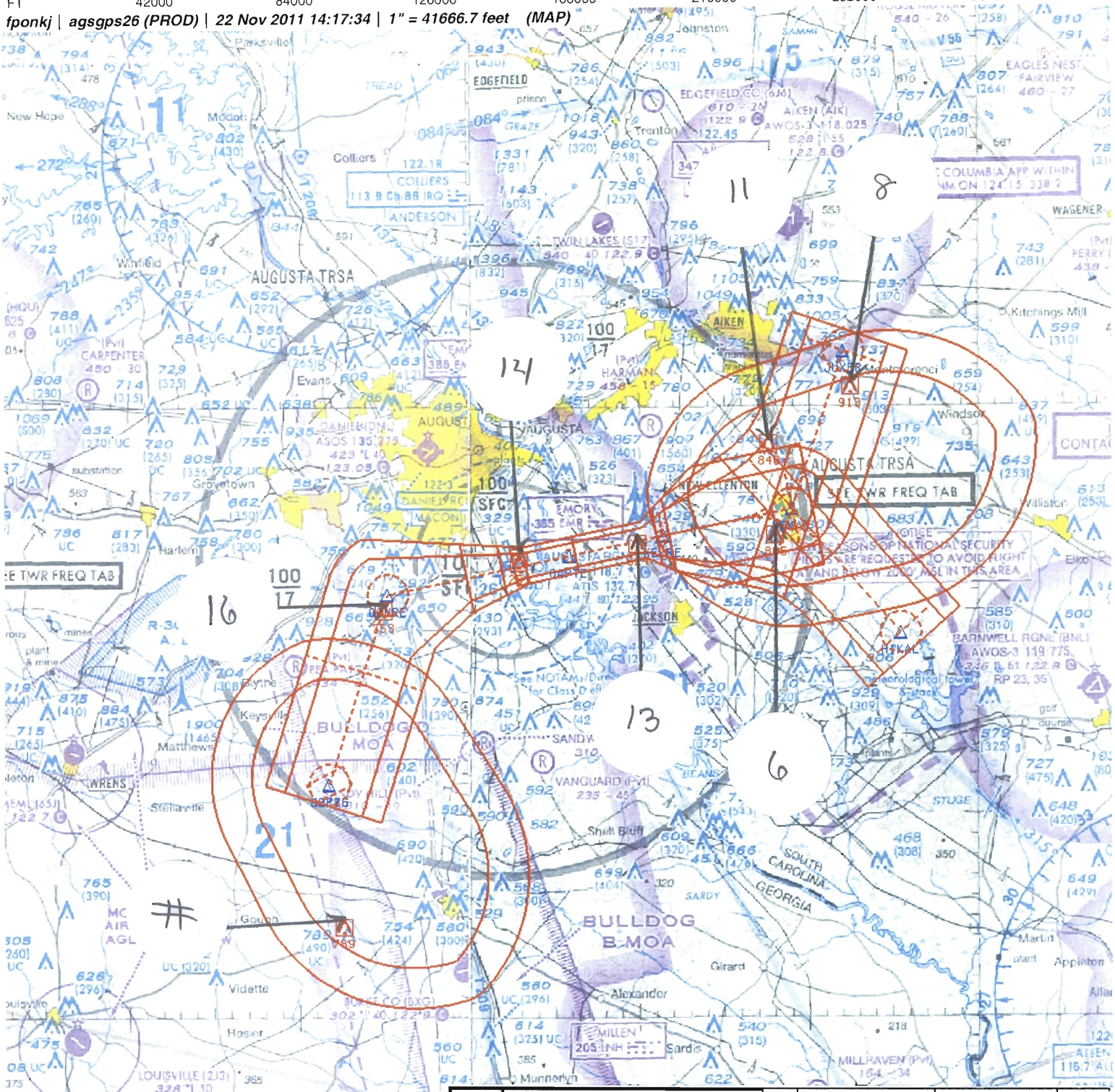

Airport ID:	KAGS	FM 9			
Apt Name:	AUGUSTA RGNL AT BUSH FIELD	No	SEGMENT	OBSTRUCTION	ELEV
City:	AUGUSTA	6	INITIAL	TOWER	805
State:	GA	8	INITIAL	TOWER	913
Scale:	1:500,000	6	INTERMEDIATE	TOWER	805
ProcID:	RNAV (GPS) RWY 26	11	INTERMEDIATE	TOWER	846
Amdt.	1	13	FINAL	TOWER	624
		14	FINAL: STEPDOWN	TREE	251
		8	HOLD-IN-LIEU	TOWER	913
		16	MISSED	TOWER	753
		#	HOLDING	TOWER	789

Airport ID:	KAGS	FM 9			
Apt Name:	AUGUSTA RGNL AT BUSH FIELD	No	SEGMENT	OBSTRUCTION	ELEV
City:	AUGUSTA	1	STARIGHT-IN AREA	TOWER	1038
State:	GA				
Scale:	1:500,000				
ProcID:	RNAV (GPS) RWY 26				
Amdt.	1				

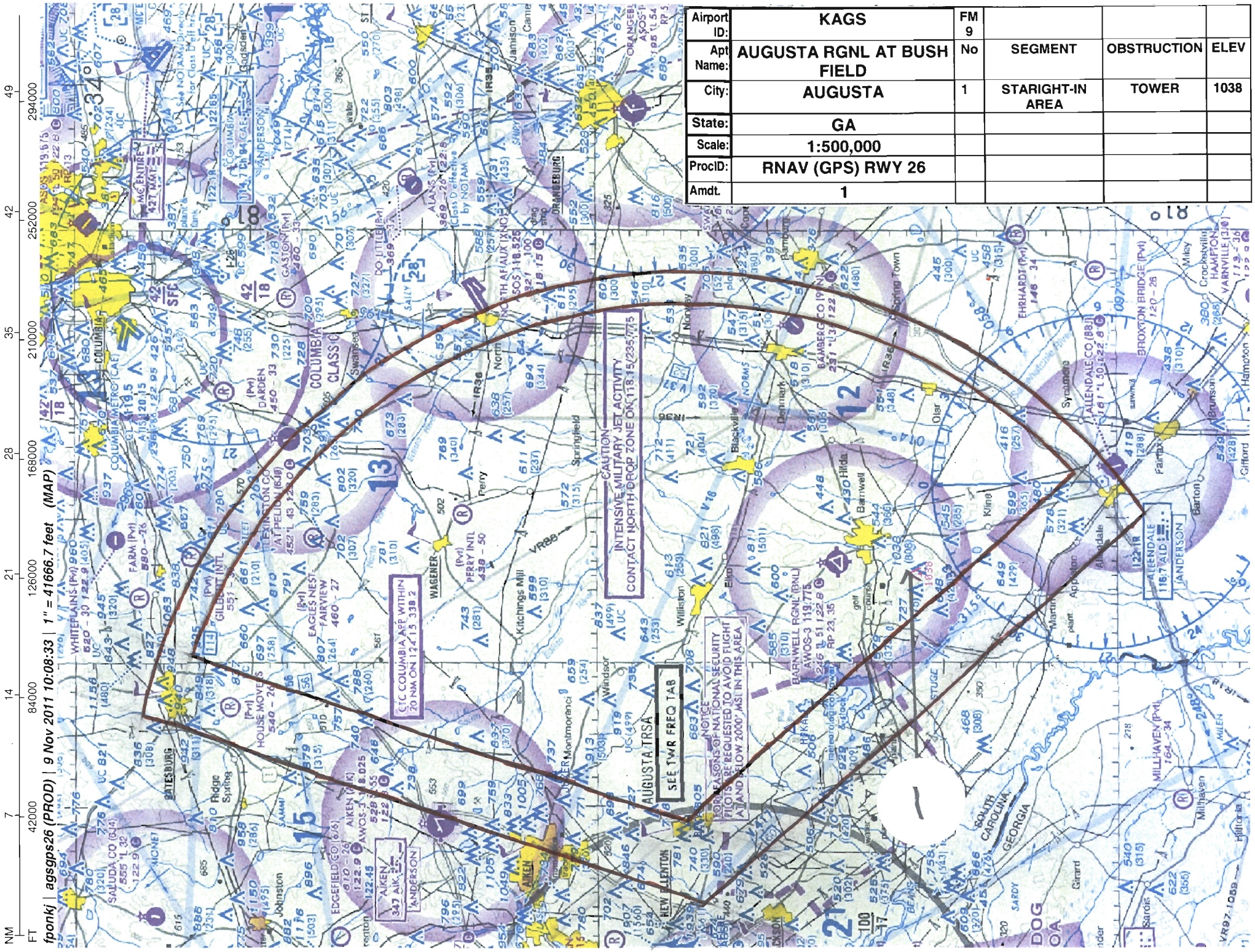

NM 1 2 3 4 5 6 7 8 9 10 11 12 13 14

FT 8000 16000 24000 32000 40000 48000 56000 64000 72000 80000

fponkj | agsgps26 (PROD) | 8 Nov 2011 15:46:45 | 1" = 8333.3 feet (MAP)

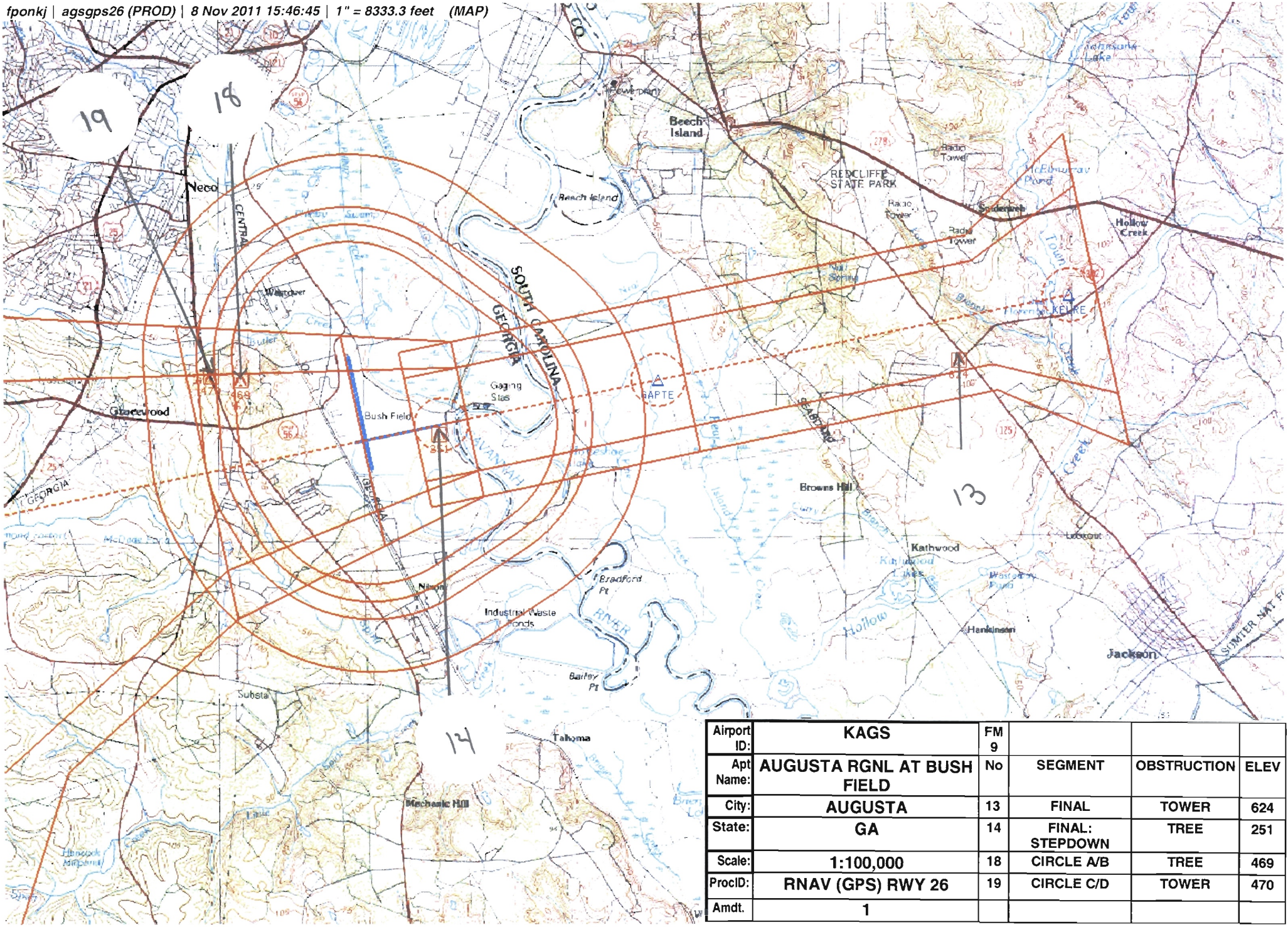

Airport ID:	KAGS	FM 9			
Apt Name:	AUGUSTA RGNL AT BUSH FIELD	No	SEGMENT	OBSTRUCTION	ELEV
City:	AUGUSTA	13	FINAL	TOWER	624
State:	GA	14	FINAL: STEPDOWN	TREE	251
Scale:	1:100,000	18	CIRCLE A/B	TREE	469
ProcID:	RNAV (GPS) RWY 26	19	CIRCLE C/D	TOWER	470
Amdt.	1				