Flight Procedure Tracking Form	Action: FLIGHT CHECK	Task Type: IAP	Date Open: 04/21/2009	Task #: 2008071817301701005	Request #: 20080718173017
Procedure: RNAV (GPS) RWY 26 AMDT 1		Airport ID: KAGS	Airport: AUGUSTA REGIONAL AT BUSH FIELD		Reimbursable #:
City: AUGUSTA	ST: GA	GPS #:		Estimated Chart Date: 05/31/2012	FICO #:
Fac ID:	Fac. Type: LNAV	Specialist: NICHOLAS JACKSON(Contractor)			

Procedure Review

	Rec'd	Rel'd	Full Name	Comments
Lead:	09/15/2011	01/11/2012	JILL OLSON	
QA:	01/11/2012	01/12/2012	STEVEN SZUKALA	
Liaison:	01/12/2012		Terrell	

Procedure Comments: **Remark Type:** INFORMATION

pg 4 of 9

AUGUSTA, GA AUGUSTA REGIONAL AT BUSH FIELD (KAGS) RNAV (GPS) RWY 26, AMDT 1 (LNAV) ENROUTE-NO FC: 4.17.12 PUB: 5.31.12

ATTACHED FORMS: 8260-3; 8260-10; 8260-9; 8260-2(S): BEKAC, REV 1; EKEYE, ORIG; GAPTE, REV 1; GONRE, REV 1; HEPIG, ORIG; HIKAL, REV 1; JUXER, REV 1; KATDE, ORIG; KELRE, REV 1.

CONTACT: DON SMITH, JILL OLSON, AJV-352 LEADS, 405.954.1036/0414:

RNAV (GPS) RWY 26

AUGUSTA RGNL AT BUSH FIELD (AGS)

APP CRS	Rwy ldg	6002
262°	THRE	138
	Apt Elev	144

When VGSI inop, Circling Rwy 8 NA at night. DME/DME RNP-0.3 NA. Visibility reduction by helicopters NA. VDP NA with Daniel Field altimeter setting. When local altimeter setting not received, use Daniel Field altimeter setting and increase all MDA 60 feet; increase LNAV and Circling Cats C/D visibility ¼ mile.

ASR

MISSED APPROACH: Climb to 3000 direct GONRE and on track 201° to HEPIG and hold.

ATIS	AUGUSTA APP CON *	AUGUSTA TOWER *	GND CON	UNICOM
132.75	126.8 270.3	118.7 (CTAF) 239.3	121.9 348.6	122.95

BEKAC: 3324.962/08140.919
GAPTE: 3322.696/08153.960
GONRE: 3320.794/08204.801
HEPIG: 3311.461/08208.272
HIKAL: 3318.894/08134.497
JUXER: 3332.663/08137.867
KELRE: 3323.643 /08148.528
RW26: 3322.165/08157.000

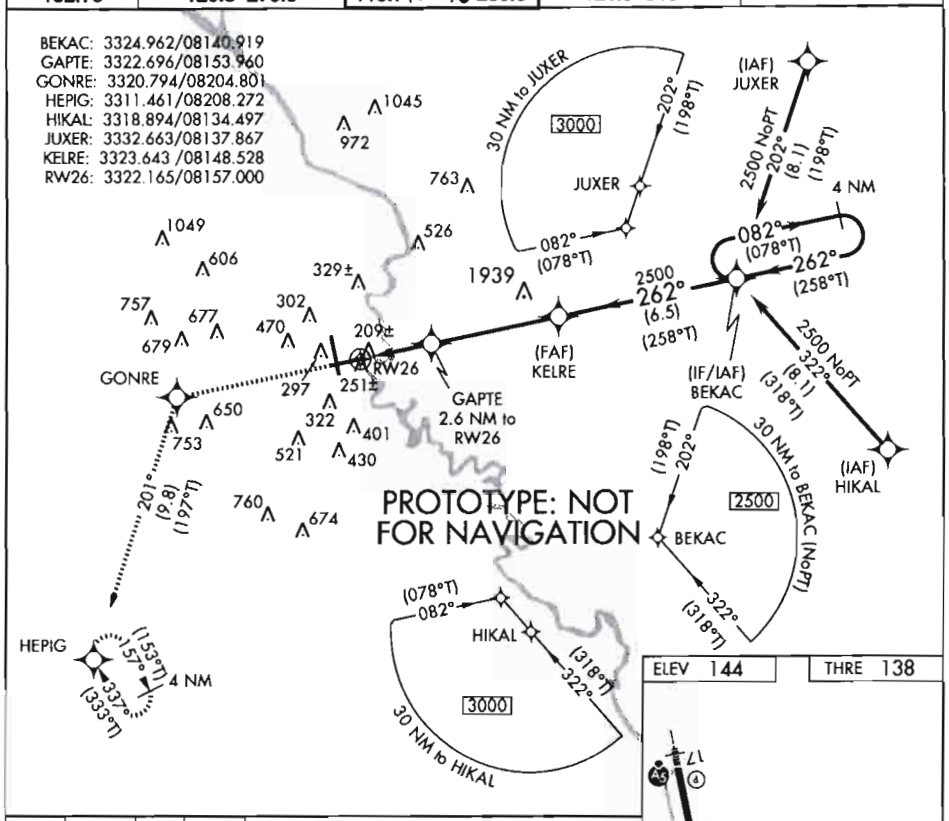

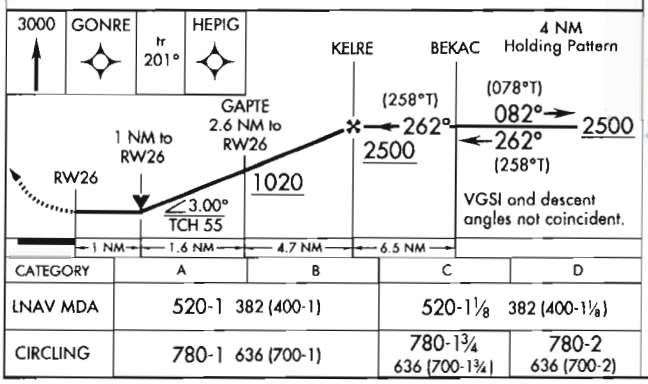

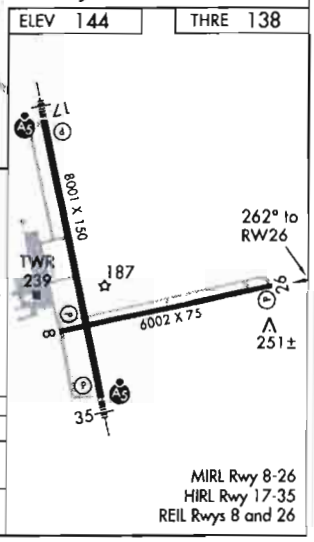

CATEGORY	A	B	C	D
LNAV MDA	520-1 382 (400-1)		520-1⅛ 382 (400-1⅛)	
CIRCLING	780-1 636 (700-1)		780-1¾ 636 (700-1¾)	780-2 636 (700-2)

MIRL Rwy 8-26
HIRL Rwy 17-35
REIL Rwys 8 and 26

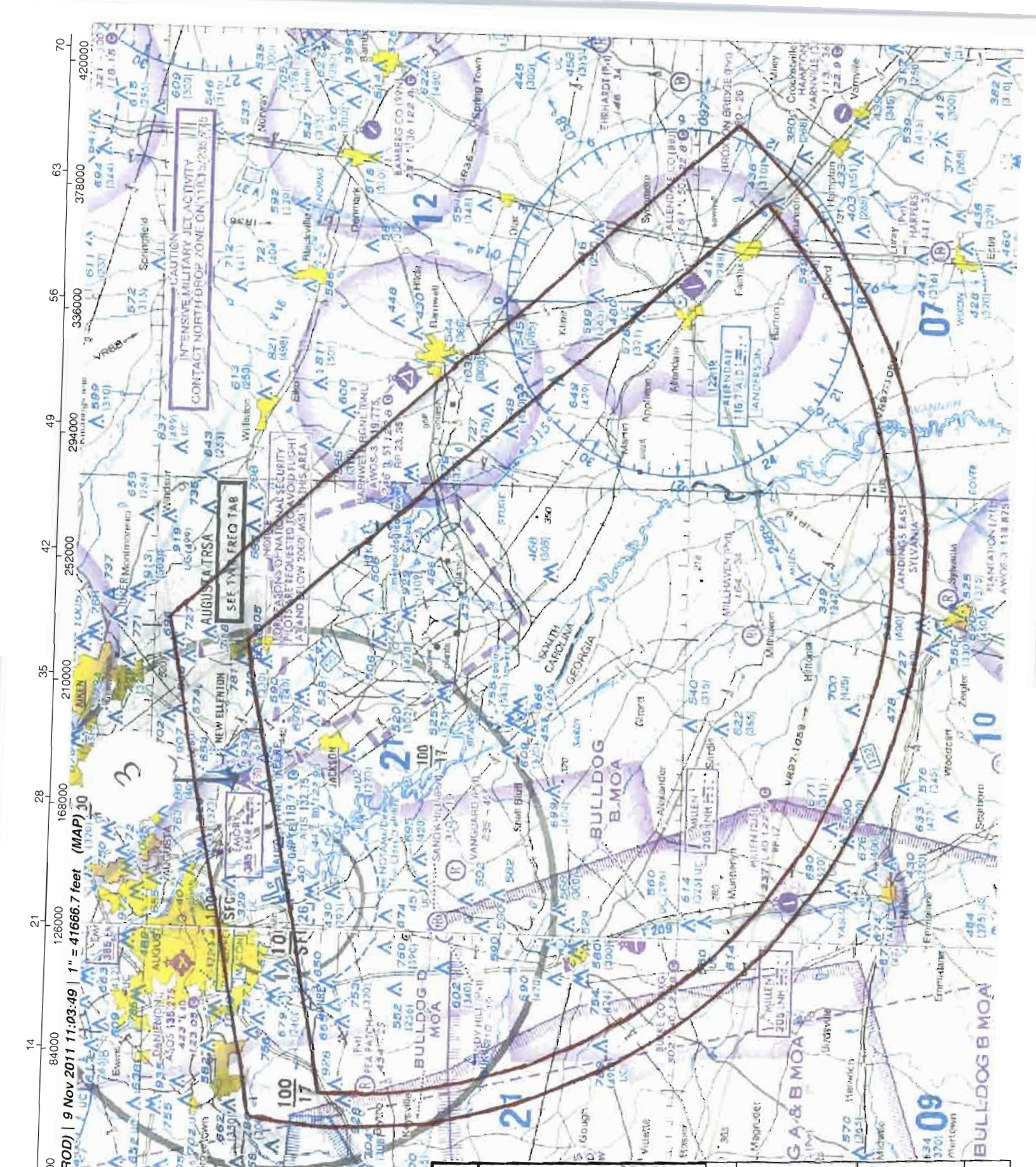

fponkj | agsgps26 (PROD) | 9 Nov 2011 11:03:49 | 1" = 41666.7 feet (MAP)

Airport ID:	KAGS	FM 9			
Apt Name:	AUGUSTA RGNL AT BUSH FIELD	No	SEGMENT	OBSTRUCTION	ELEV
City:	AUGUSTA	3	LEFT BASE AREA	TOWER	1939
State:	GA				
Scale:	1:500,000				
ProcID:	RNAV (GPS) RWY 26				

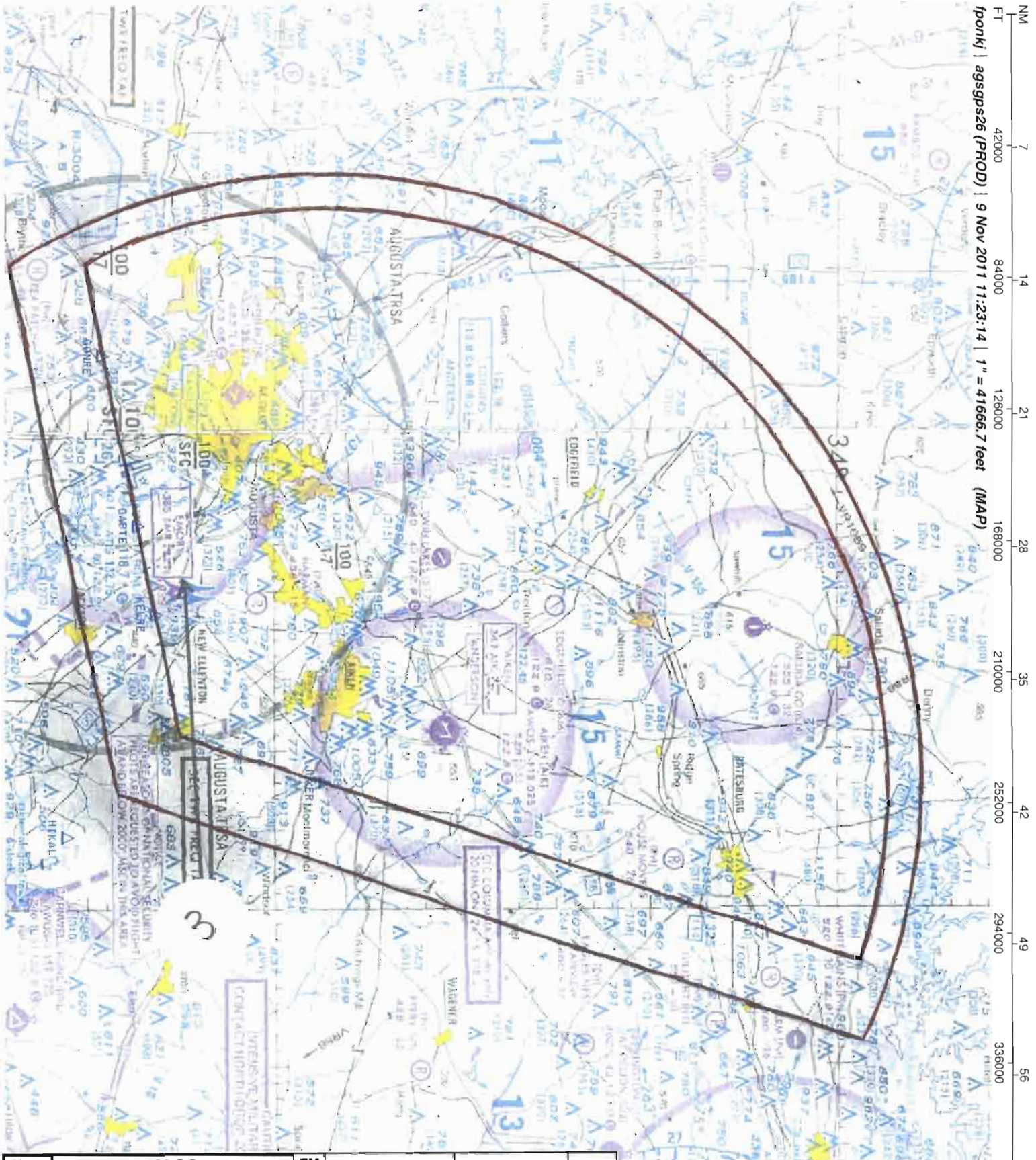

Airport ID:	KAGS	FM 9			
Apt Name:	AUGUSTA RGNL AT BUSH FIELD	No	SEGMENT	OBSTRUCTION	ELEV
City:	AUGUSTA	3	RIGHT BASE AREA	TOWER	1939
State:	GA				
Scale:	1:500,000				
ProcID:	RNAV (GPS) RWY 26				
Amdt.	1				

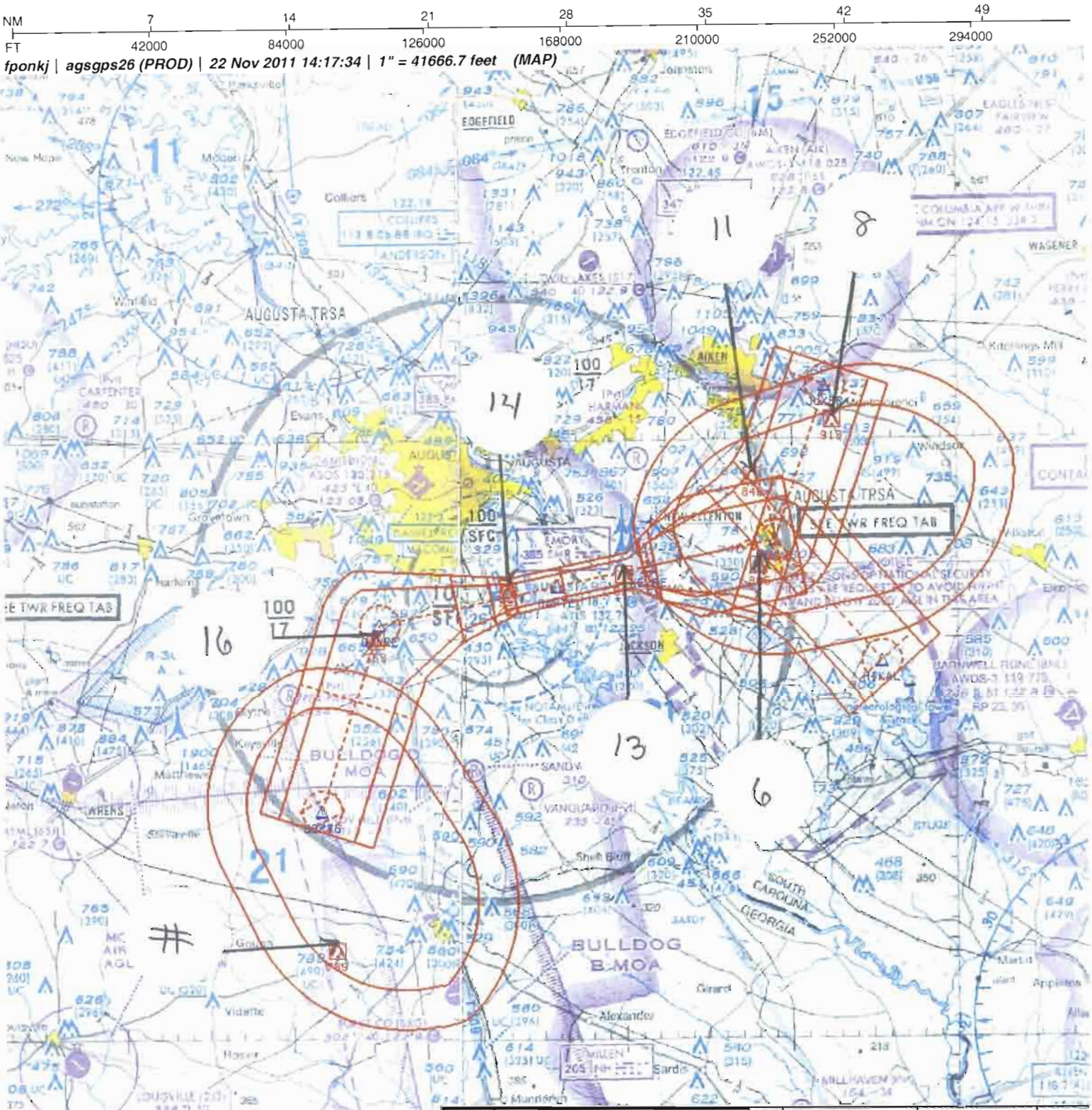

Airport ID:	KAGS	FM 9			
Apt Name:	AUGUSTA RGNL AT BUSH FIELD	No	SEGMENT	OBSTRUCTION	ELEV
City:	AUGUSTA	6	INITIAL	TOWER	805
State:	GA	8	INITIAL	TOWER	913
Scale:	1:500,000	6	INTERMEDIATE	TOWER	805
ProcID:	RNAV (GPS) RWY 26	11	INTERMEDIATE	TOWER	846
Amdt.	1	13	FINAL	TOWER	624
		14	FINAL: STEPDOWN	TREE	251
		8	HOLD-IN-LIEU	TOWER	913
		16	MISSED	TOWER	753
		#	HOLDING	TOWER	789

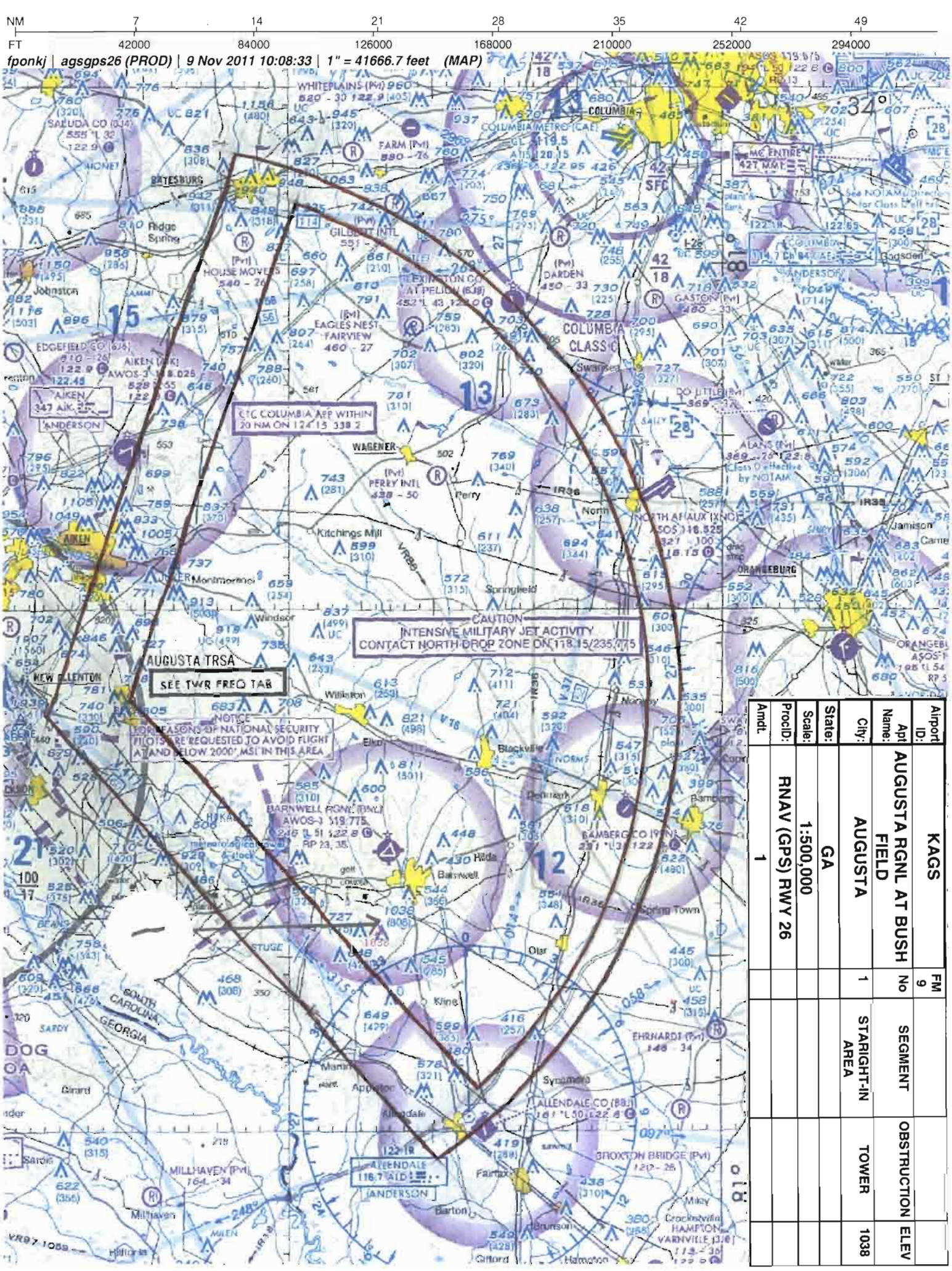

Airport ID:	KAGS	FM 9
Apt Name:	AUGUSTA RGNL AT BUSH FIELD	
City:	AUGUSTA	No 1
State:	GA	SEGMENT
Scale:	1:500,000	STARIGHT-IN AREA
ProcID:	RNAV (GPS) RWY 26	TOWER
Amdt.	1	OBSTRUCTION
		ELEV 1038

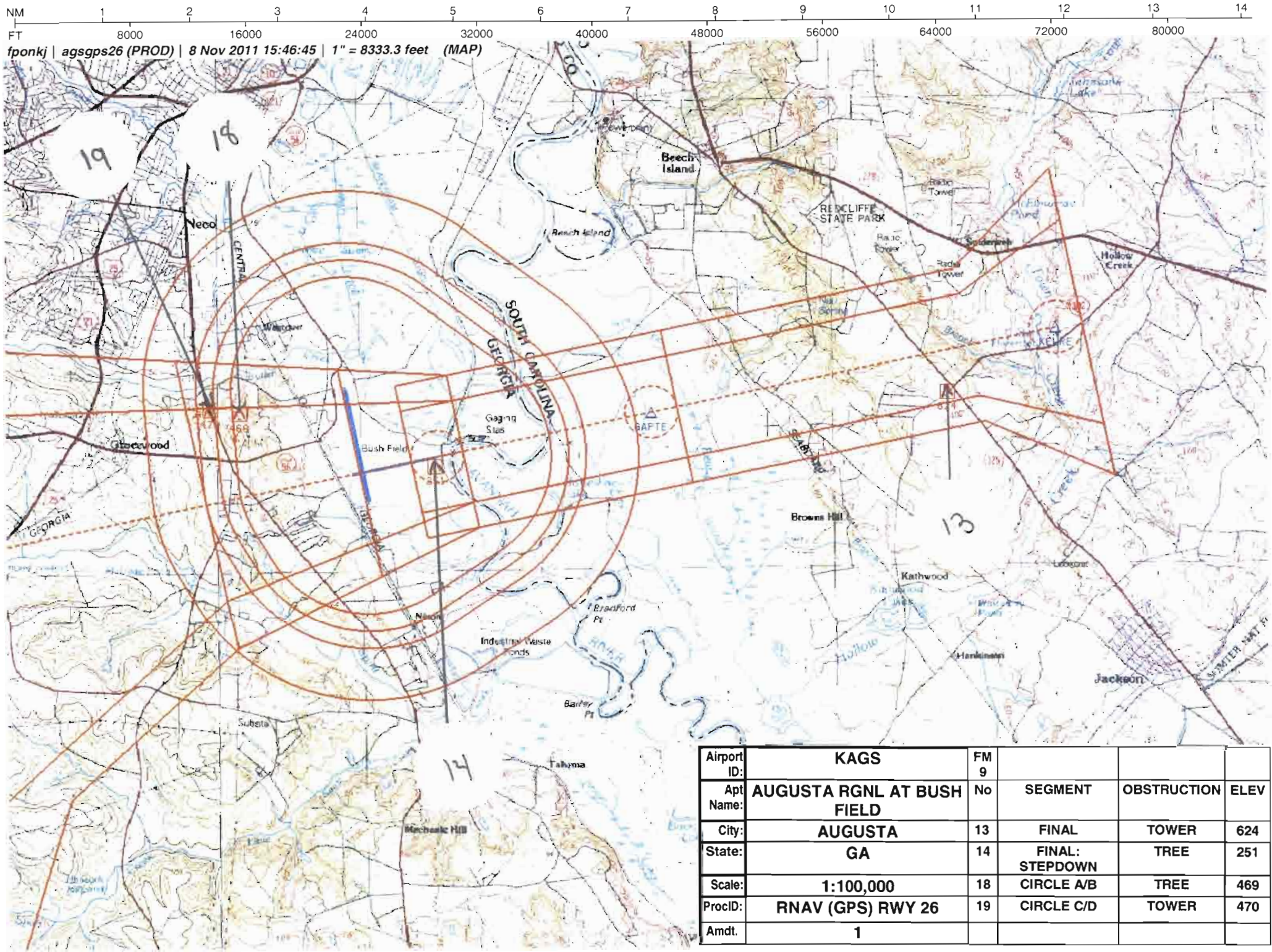

Airport ID:	KAGS	FM 9			
Apt Name:	AUGUSTA RGNL AT BUSH FIELD	No	SEGMENT	OBSTRUCTION	ELEV
City:	AUGUSTA	13	FINAL	TOWER	624
State:	GA	14	FINAL: STEPDOWN	TREE	251
Scale:	1:100,000	18	CIRCLE A/B	TREE	469
ProcID:	RNAV (GPS) RWY 26	19	CIRCLE C/D	TOWER	470
Amdt.	1				

US DEPARTMENT OF TRANSPORTATION
FEDERAL AVIATION ADMINISTRATION

RNAV - STANDARD INSTRUMENT APPROACH PROCEDURE TITLE 14 CFR PART 97.33

Bearings, headings, courses, and radials are magnetic. Elevations and altitudes are in feet, MSL, except HAT, HAA, TCH, and RA. Altitudes are minimum altitudes unless otherwise indicated. Ceilings are in feet above airport elevation. Distances are in nautical miles unless otherwise indicated, except visibilities which are in statute miles or in feet RVR.

TERMINAL ROUTES

FROM	TO	COURSE AND DISTANCE	ALTITUDE
HIKAL (IAF)	BEKAC (NOPT) (FB)	322.42 / 8.10	2500
JUXER (IAF)	BEKAC (NOPT) (FB)	202.39 / 8.10	2500
BEKAC (IF/IAF)	KELRE (FB)	262.36 / 6.50	2500
KELRE (FAF)	GAPTE/2.60 NM TO RW26	262.29 / 4.65	
GAPTE/2.60 NM TO RW26	RW26 (MAP) (FO)	262.24 / 2.60	
RW26 (MAP)	520 MSL	262.24	
520 MSL	GONRE (FB)		
GONRE	HEPIG (FO)	201.37 / 9.76	3000

MISSED APPROACH

LNAV: RW26

CLIMB TO 3000 DIRECT GONRE AND ON TRACK 201.37 TO HEPIG AND HOLD.

ADDITIONAL FLIGHT DATA:
HOLD SE, RT, 337.16 INBOUND.
CHART FAS OBST: 251 TREE 332158N/0815701W
CHART R-3004.
CHART VDP AT 1.00 MILES TO RW26.
GAPTE TO RW26: 3.00/55.

1. PT ____ SIDE OF COURSE ____ OUTBOUND ____ FT WITHIN ____ MILES OF ____ (IAF)
2. HOLD E BEKAC, RT, 262.36 INBOUND, 2500 FT. IN LIEU OF PT (IAF)
3. FAC: 262.29 FAF: KELRE DIST FAF TO MAP: 7.25 THLD: 7.25
4. MIN. ALT: BEKAC 2500, KELRE 2500, GAPTE/2.60 NM TO RW26 1020
5. DIST TO THLD FROM OM: ____ MM: ____ IM: ____ 150 HAT: ____ 100 HAT: ____ GS ANT: ____
6. MIN GS INCPT: ____ GS ALT AT: ____ OM: ____ MM: ____ IM: ____
7. GS ANGLE: ____ TCH: 34:1 IS NOT CLEAR
8. MSA FROM:

MAG VAR: 4W EPOCH YEAR: 1990

MINIMUMS

TAKEOFF: SEE FAA FORM 8260-15A FOR THIS AIRPORT | ALTERNATE: N A | STANDARD @

CATEGORY =====>	A			B			C			D			E		
	DH/MDA	VIS	HAT/HAA	DH/MDA	VIS	HAT/HAA	DH/MDA	VIS	HAT/HAA	DH/MDA	VIS	HAT/HAA	DH/MDA	VIS	HAT/HAA
LNAV MDA	520	1	382	520	1	382	520	1 1/8	382	520	1 1/8	382			
CIRCLING	780	1	636	780	1	636	780	1 3/4	636	780	2	636			

NOTES:
CHART NOTE: WHEN VGSI INOP, CIRCLING RWY 8 NA AT NIGHT.
CHART NOTE: DME/DME RNP-0.3 NA.
CHART NOTE: VISIBILITY REDUCTION BY HELICOPTERS NA.
CHART PROFILE NOTE: VGSI AND DESCENT ANGLES NOT COINCIDENT.
(SEE FORM 8260-10)

@ NA WHEN LOCAL WEATHER NOT AVAILABLE.

QUALITY CHECKED

CITY AND STATE	ELEVATION: 144 THRE: 138 AIRPORT NAME:	FACILITY IDENTIFIER:	PROCEDURE NO./AMDT NO./EFFECTIVE DATE:	SUP:
AUGUSTA, GA	AUGUSTA RGNL AT BUSH FIELD	RNAV	RNAV (GPS) RWY 26, AMDT 1	AMDT: ORIG-A
				DATED 06/05/2008

ALL AFFECTED PROCEDURES REVIEWED?	COORDINATES OF FACILITIES	REQUIRED EFFECTIVE DATE
[ ] YES [X] NO		**ROUTINE**

COORDINATED WITH:

ATA	AAT	ALPA	APA	AOPA	NBAA	OTHER (specify)
[X]	[ ]	[X]	[X]	[X]	[X]	[X] **AGS ATCT, AMGR, ZTL**

FLIGHT CHECKED BY

NAME:	FIFO	DATE:

DEVELOPED BY

NAME:	FIFO	DATE:
DONALD E. SMITH (NICHOLAS K. JACKSON)	**AJV-352**	**11/08/2011**

APPROVED BY

NAME:		FIFO	DATE:
DARRYEL ADAMS	**MANAGER**	**AJV-352**	

CHANGES:

1. FIX NAMES FESOM/JUGUP/HEVIT/BIYAY/BOYAD CHANGED TO HIKAL/JUXER/BEKAC/KELRE/GUKVE.
2. MISSED APPROACH FIRST FIX CHANGED FROM KATDE TO GONRE.
3. COURSE/DISTANCE FROM HIKAL TO BEKAC CHANGED FROM 002.37/5.00 TO 322.42/8.10.
4. COURSE/DISTANCE FROM JUXER TO BEKAC CHANGED FROM 182.37/5.00 TO 202.39/8.10.
5. COURSE/DISTANCE FROM BEKAC TO KELRE CHANGED FORM 272.37/6.00 TO 262.36/6.50.
6. COURSE/DISTANCE FROM KELRE TO GAPTE CHANGED FROM 272.30/4.88 TO 262.29/4.65.
7. COURSE/DISTANCE FROM GAPTE TO MAP CHANGED FROM 272.30/1.87 TO 262.24/2.60.
8. HOLD-IN-LIEU INBOUND COURSE CHANGED FROM 272.37 TO 262.36.
9. FAC CHANGED FROM 272.30 TO 262.29.
10. DISTANCE FAF TO MAP AND THLD CHANGED FROM 6.75/7.24 TO 7.25.
11. FIXES KATDE AND EKEYE CANCELLED.
12. LNAV ALL CATS MDA/HAT LOWERED FROM 540/401 TO 520/382 AND CATS C/D VISIBILITY LOWERED FROM 1 1/4 TO 1 1/8.
13. CIRCLING HAA RAISED FROM 635 TO 636.
14. ADDED MDA AND VISIBILITY ADJUSTMENTS WHEN USING BACK-UP ALTIMETER VIA NOTE.
SEE 8260-10

REASONS:

1. NAME CHANGE REQUIRMENT IAW NOTICE DATED 08/30/2011.
2. USED OPPOSITE PFAF LOCATION.
3, 4. "Y" TAA CONFIGURATION PER ATC REQUEST.
5, 6, 7, 8, 9. OPTIMUM FAC APPLIED.
10. L-V RNP PFAF FORMULA APPLIED.
12. MISSED APPROACH ADJUSTMENT NOT REQUIRED AND IAW 8260.3B CHNG 20 TABLE 3-5A.
13. THRE UTILIZED IN LIEU OF TDZE.
14. IAW 8260.19D PARA 854(L)1A.
15. IAW 8260.19D PARA 855(E)9.

Bearings, headings, courses, and radials are magnetic. Elevations and altitudes are in feet, MSL, except HAT, HAA, TCH, and RA. Altitudes are minimum altitudes unless otherwise indicated. Ceilings are in feet above aiport elevation. Distances are in nautical miles unless otherwise indicated, except visibilities which are in statute miles or in feet RVR.

NOTES, (CONT.):
CHART NOTE: VDP NA WITH DANIEL FIELD ALTIMETER SETTING.
CHART NOTE: WHEN LOCAL ALTIMETER SETTING NOT RECEIVED, USE DANIEL FIELD ALTIMETER SETTING AND INCREASE ALL MDA 60 FEET; INCREASE LNAV AND CIRCLING CATS C/D VISIBILITY 1/4 MILE.

TAA

	FROM	TO	ALT
1.	202/30 CW 322/30 (NOPT)	BEKAC (IF/IAF) (FB)	2500
2.	322/30 CW 082/30	HIKAL (IAF) (FB)	3000
3.	082/30 CW 202/30	JUXER (IAF) (FB)	3000

QUALITY 6 CHECKED

CITY AND STATE	ELEVATION: 144 THRE: 138	FACILITY IDENTIFIER:	PROCEDURE NO./ AMDT NO./EFFECTIVE DATE:	SUP:
AUGUSTA, GA	AIRPORT NAME: AUGUSTA RGNL AT BUSH FIELD	RNAV	RNAV (GPS) RWY 26, AMDT 1	AMDT: ORIG-A
				DATED: 06/05/2008

ALL AFFECTED PROCEDURES REVIEWED? ☐ YES ☐ NO	COORDINATES OF FACILITIES	REQUIRED EFFECTIVE DATE

COORDINATED WITH:

ATA ☐ AAT ☐ ALPA ☐ APA ☐ AOPA ☐ NBAA ☐ OTHER (specify) _____

FLIGHT CHECKED BY		
NAME:	FIFO	DATE:
DEVELOPED BY		
NAME:	FIFO	DATE:
APPROVED BY		
NAME:	FIFO	DATE:

CHANGES:

CHANGES CONT.
15. ADDED NOTE "VDP NA WITH DANIEL FIELD ALTIMETER SETTING".

REASONS:

QUALITY 6 CHECKED

U.S. DEPARTMENT OF TRANSPORTATION - FEDERAL AVIATION ADMINISTRATION

RNAV (GPS) STANDARD INSTRUMENT APPROACH PROCEDURE

FLIGHT STANDARDS SERVICES - **FAR PART 97.33**

Bearings, headings, courses, and radials are magnetic. Elevations and altitudes are in feet, MSL, except HAT, HAA, TCH, and RA. Altitudes are minimum altitudes unless otherwise indicated. Ceilings are in feet above airport elevation. Distances are in nautical miles unless otherwise indicated, except visibilities which are in statute miles or in feet RVR.

ARINC PACKET - 424-8 - RNAV (GPS)

```
                1         2         3         4         5         6         7         8         9         0         1         2         3
WP      12345678901234567890123456789012345678901234567890123456789012345678901234567890123456789012345678901234567890123456789012
        ------------------------------------------------------------------------------------------------------------------------------
        SUSAEAENRT   BEKAC K70    W     N33245771W081405516                    W0064    NAR          BEKAC
        SUSAEAENRT   GAPTE K70    W     N33224177W081535762                    W0063    NAR          GAPTE
        SUSAEAENRT   GONRE K70    W     N33204763W082044803                    W0062    NAR          GONRE
        SUSAEAENRT   HEPIG K70    W     N33112768W082081630                    W0061    NAR          HEPIG
        SUSAEAENRT   HIKAL K70    W     N33185365W081342982                    W0065    NAR          HIKAL
        SUSAEAENRT   JUXER K70    W     N33323979W081375200                    W0065    NAR          JUXER
        SUSAEAENRT   KELRE K70    W     N33233858W081483167                    W0064    NAR          KELRE

                1         2         3         4         5         6         7         8         9         0         1         2         3
AIRPORT 12345678901234567890123456789012345678901234567890123456789012345678901234567890123456789012345678901234567890123456789012
        ------------------------------------------------------------------------------------------------------------------------------
        SUSAP KAGSK7AAGS     0     080YHN33221180W081575220W004000144         1800018000C    MNAR    AUGUSTA RGNL AT BUSH FIELD

                1         2         3         4         5         6         7         8         9         0         1         2         3
SEGMENT 12345678901234567890123456789012345678901234567890123456789012345678901234567890123456789012345678901234567890123456789012
        ------------------------------------------------------------------------------------------------------------------------------
        SUSAP KAGSK7FR26   ABEKAC 010BEKACK7EA0EE AR   HF                    26240040    + 02500     18000                B JS
        SUSAP KAGSK7FR26   AHIKAL 010HIKALK7EA0E  A    IF                                        18000                B JS
        SUSAP KAGSK7FR26   AHIKAL 020BEKACK7EA0EE B 010TF                     32240081    + 02500                          B JS
        SUSAP KAGSK7FR26   AJUXER 010JUXERK7EA0E  A    IF                                        18000                B JS
        SUSAP KAGSK7FR26   AJUXER 020BEKACK7EA0EE B 010TF                     20240081    + 02500                          B JS
        SUSAP KAGSK7FR26   R      010BEKACK7EA0E  I    IF                               + 02500     18000                B JS
        SUSAP KAGSK7FR26   R      020KELREK7EA1E  F 051TF                     26240065    + 02500                          B JS
        SUSAP KAGSK7FR26   R      020KELREK7EA2WN          N          ALNAV                                                JS
        SUSAP KAGSK7FR26   R      021GAPTEK7EA0E S  031TF                     26230047    V 0102001020        -300         B JS
        SUSAP KAGSK7FR26   R      030RW26 K7PG0GY M 031TF                     26220026      00193             -300         B JS
        SUSAP KAGSK7FR26   R      040         0  M     CA                     2622        + 00520                          B JS
        SUSAP KAGSK7FR26   R      050GONREK7EA0E       DF                                                                 B JS
        SUSAP KAGSK7FR26   R      060HEPIGK7EA0EY   010TF                     2014        + 03000                          B JS
        SUSAP KAGSK7FR26   R      070HEPIGK7EA0EE  R   HM                     33720040    + 03000                          B JS

                1         2         3         4         5         6         7         8         9         0         1         2         3
RUNWAY  12345678901234567890123456789012345678901234567890123456789012345678901234567890123456789012345678901234567890123456789012
        ------------------------------------------------------------------------------------------------------------------------------
        SUSAP KAGSK7GRW26    0060022622 N33220987W081565998-0100    +00117001380000055075R
```

QUALITY CHECKED 1

CITY AND STATE	ELEVATION: **144** THRE: **138**	FACILITY IDENTIFIER:	PROCEDURE NO. / AMDT NO. / EFFECTIVE DATE:	SUP:
AUGUSTA, GA	AIRPORT NAME: **AUGUSTA RGNL AT BUSH FIELD**	**RNAV**	**RNAV (GPS) RWY 26, AMDT 1**	AMDT: **ORIG-A**
				DATED: **06/05/2008**

ALL AFFECTED PROCEDURES REVIEWED? ☐ YES ☐ NO	COORDINATES OF FACILITIES	REQUIRED EFFECTIVE DATE

COORDINATED WITH:

ATA ☐ AAT ☐ ALPA ☐ APA ☐ AOPA ☐ NBAA ☐ OTHER (specify) _____

FLIGHT CHECKED BY		
NAME:	FIFO	DATE:
DEVELOPED BY		
NAME:	NFPG	DATE:
APPROVED BY		
NAME:	NFPG	DATE:

CHANGES:

REASONS:

U.S. DEPARTMENT OF TRANSPORTATION - FEDERAL AVIATION ADMINISTRATION

RNAV (GPS) STANDARD INSTRUMENT APPROACH PROCEDURE

FLIGHT STANDARDS SERVICES - **FAR PART 97.33**

Bearings, headings, courses, and radials are magnetic. Elevations and altitudes are in feet, MSL, except HAT, HAA, TCH, and RA. Altitudes are minimum altitudes unless otherwise indicated. Ceilings are in feet above airport elevation. Distances are in nautical miles unless otherwise indicated, except visibilities which are in statute miles or in feet RVR.

ARINC SUMMARY - 424-8 - RNAV (GPS)

ROUTES	TRANSITION	FIX	SEQ	USE	PATH	TURN	FO/FB	RNP	MAG(TRUE)	DISTANCE	ALTITUDE	SPEED
	BEKAC	BEKAC	010	IAF	HF	R	FO		262.4(258.4T)	004.0	AA 02500	
	HIKAL	HIKAL	010	IAF	IF		FB					
	HIKAL	BEKAC	020		TF		FB	1.0	322.4(318.4T)	008.1	AA 02500	
	JUXER	JUXER	010	IAF	IF		FB					
	JUXER	BEKAC	020		TF		FB	1.0	202.4(198.4T)	008.1	AA 02500	
		BEKAC	010	FACF	IF		FB				AA 02500	
		KELRE	020	FAF	TF		FB	0.5	262.4(258.4T)	006.5	AA 02500	
		GAPTE	021	SDF	TF		FB	0.3	262.3(258.3T)	004.7	AA 01020 GS 01020	
		RW26	030	MAP	TF		FO	0.3	262.2(258.2T)	002.6	AT 00193	

MISSED APPROACH	FIX	SEQ	USE	PATH	TURN	FO/FB	RNP	MAG(TRUE)	DISTANCE	ALTITUDE	SPEED
		040		CA		FB		262.2(258.2T)		AA 00520	
	GONRE	050		DF		FB					
	HEPIG	060		TF		FO	1.0	201.4(197.4T)		AA 03000	
	HEPIG	070		HM	R	FO		337.2(333.2T)	004.0	AA 03000	

POINT DATA	WAYPOINT	LAT IN SECS	LONG IN SECS	LAT IN MINS	LONG IN MINS
	BEKAC	N332457.71	W0814055.16	N3324.962	W08140.919
	GAPTE	N332241.77	W0815357.62	N3322.696	W08153.960
	GONRE	N332047.63	W0820448.03	N3320.794	W08204.801
	HEPIG	N331127.68	W0820816.30	N3311.461	W08208.272
	HIKAL	N331853.65	W0813429.82	N3318.894	W08134.497
	JUXER	N333239.79	W0813752.00	N3332.663	W08137.867
	KELRE	N332338.58	W0814831.67	N3323.643	W08148.528
	RW26	N332209.87	W0815659.98	N3322.165	W08157.000

RUNWAY DATA	RWY	THRESHOLD ELEVATION	TCH
	RW26	00138	55

CITY AND STATE	ELEVATION: **144** **THRE: 138**	FACILITY IDENTIFIER:	PROCEDURE NO. / AMDT NO. / EFFECTIVE DATE:	SUP:
AUGUSTA, GA	AIRPORT NAME: **AUGUSTA RGNL AT BUSH FIELD**	**RNAV**	**RNAV (GPS) RWY 26, AMDT 1**	AMDT: **ORIG-A**
				DATED: **06/05/2008**

ALL AFFECTED PROCEDURES REVIEWED? ☐ YES ☐ NO	COORDINATES OF FACILITIES	REQUIRED EFFECTIVE DATE

COORDINATED WITH:

ATA ☐ AAT ☐ ALPA ☐ APA ☐ AOPA ☐ NBAA ☐ OTHER (specify) ☐ _____

FLIGHT CHECKED BY		
NAME:	FIFO	DATE:
DEVELOPED BY		
NAME:	NFPG	DATE:
APPROVED BY		
NAME:	NFPG	DATE:

CHANGES:

REASONS:

STANDARD INSTRUMENT APPROACH PROCEDURE DATA RECORD

PART - A OBSTRUCTION DATA

1. APP SEGMENT	FROM	TO	OBSTRUCTION	COORDINATES	ELEV. MSL	ROC	ALT. ADJUSTMENTS	MIN. ALT.
STRAIGHT-IN AREA	202/30 CW 322/30	BEKAC	1. TOWER (45-000187)	331116.00N/0812349.00W	1038 (1D)	1000	AT462	2500
			2. TERRAIN	335457.00N/0812727.00W	647 (600)		AS1500	2100
LEFT BASE AREA	322/30 CW 082/30	HIKAL	3. TOWER (45-000300)	332421.00N/0815000.00W	1939 (2C)	1000		3000
			4. TERRAIN	331939.00N/0821151.00W	506 (500)		AS1500	2000
RIGHT BASE AREA	082/30 CW 202/30	JUXER	3. TOWER (45-000300)	332421.00N/0815000.00W	1939 (2C)	1000		3000
			5. TERRAIN	335139.00N/0815327.00W	673 (700)		AS1500	2200
INITIAL	HIKAL	BEKAC	6. TOWER (45-000833)	332315.00N/0814153.00W	805 (5D)	1000	AT695	2500
			7. TERRAIN	332545.00N/0814036.00W	430 (400)		AS1500	1900
INITIAL	JUXER	BEKAC	8. TOWER (45-002281)	333032.49N/0813727.39W	913 (5D)	1000	AT587	2500
			9. TERRAIN	333242.00N/0813836.00W	516 (500)		AS1500	2000
INTERMEDIATE	BEKAC (IF/IAF)	KELRE	6. TOWER (45-000833)	332315.00N/0814153.00W	805 (5D)	500	AT1195	2500
			10. TERRAIN	332630.00N/0815124.00W	466 (500)		AS1500	2000
INTERMEDIATE	BEKAC (IF/IAF)	KELRE	11. TOWER (45-002055)	332742.00N/0814215.00W	846 (5D)	500	AT1154	2500
			12. TERRAIN	332700.00N/0814333.00W	466 (500)		AS1500	2000
2. HOLD-IN-LIEU-OF-PT	BEKAC	P-5	8. TOWER (45-002281)	333032.49N/0813727.39W	913 (5D)	1000	AT587	2500
			15. TERRAIN	332933.80N/0814155.90W	520 (500)		AS1500	2000
3. MISSED APPROACH — MAP:	RW26	HEPIG				ASC		3000
			16. TOWER (13-001863)	331937.00N/0820502.00W	753 (5D)	1000		1800
ELEV:	420		17. TERRAIN	332318.00N/0820612.00W	473 (500)		AS1500	2000

4. CIRCLING AREA	DISTANCE	HT. ABV. ARPT. REQUIRED	HT. ABV. ARPT. ACTUAL							
CATEGORY A	1.3 NM	350	636	18. TREE	332235.00N/0815941.00W	469 (2C)	300		780
CATEGORY B	1.5 NM	450	636	18. TREE	332235.00N/0815941.00W	469 (2C)	300		780
CATEGORY C	1.7 NM	450	636	19. TOWER (13-003775)	332237.90N/0820004.80W	470 (2C)	300		780
CATEGORY D	2.3 NM	550	636	19. TOWER (13-003775)	332237.90N/0820004.80W	470 (2C)	300		780
CATEGORY E	4.5 NM	550							

5. MINIMUM SAFE ALTITUDES

PRIMARY NAVAID:

SECTOR	OBSTRUCTION	BRG/DIST	ELEVATION (MSL)	M S A	SECTOR	OBSTRUCTION	BRG/DIST	ELEVATION (MSL)	M S A

QUALITY 6 CHECKED

CITY AND STATE	ELEVATION: 144	FACILITY	PROCEDURE AND AMENDMENT NO:	REGION
AUGUSTA, GA	AIRPORT NAME: AUGUSTA RGNL AT BUSH FIELD	RNAV	RNAV (GPS) RWY 26, AMDT 1	ASO

PART B - SUPPLEMENTAL DATA

1. COMMUNICATIONS WITH:	2. WEATHER SERVICE	3. ALTIMETER SETTING
ZTL ARTCC **AGS TOWER** SATISFACTORY ON: **X** V H F **X** U H F H F	N W S / F A A / A / C — OTHER: **ASOS**	SOURCE: **KAGS / KDNL** DISTANCE: **0 / 6.90** HOURS REMOTE OPERATION: **24 / 24** LOCATION: **KAGS** ADJUSTMENT: **0 / 55**

4. MONITOR STATUS	PRIMARY NAVAID:	
	MONITOR POINT:	
	HRS OPTN: CAT 1	
	HRS OPTN: CAT 3	
5. APPROACH & RUNWAY LIGHTING		**ALS**
		(S) SALS
	X	**MALSR 17 (PCL), 35 (PCL)**
	X	**HIRL 17, 35**
	X	**MIRL 08, 26**
	X	**REIL 08, 26**
		TDZ
		C/LINE
	X	**OTHER (SPECIFY)** **PAPI-4L 17, 08, 35, 26**
6. RUNWAY MARKINGS	BASIC	
	ALL WEATHER	**PIR-G 17, 35**
	INSTRUMENT	**NPI-G 08; -F 26**
7. RUNWAY VISUAL RANGE	APPROACH	**17, 35**
	MIDFIELD	
	ROLL OUT	**17, 35**
8. GLIDE PATH	GP ANGLE:	ELEV RWY THRESHOLD:
	DISTANCE FROM RWY:	ELEV GP ANTENNA:
		THRESHOLD CROSSING HEIGHT:
9. FINAL APPROACH COURSE AIMING	**X**	RUNWAY THRESHOLD — FT. FROM THRESHOLD
	X	ON CENTERLINE — FT. FROM CENTERLINE

10. WAIVERS: **NONE**

PART D - PREPARED BY: **DONALD E. SMITH (NICHOLAS K. JACKSON)**	DATE: **11/08/2011**
TITLE: **AERONAUTICAL INFORMATION SPECIALIST**	OFFICE: **AJV-352**

PART C - REMARKS:

PARA 251, 34:1 PENETRATION.

PRECIPITOUS TERRAIN EVALUATION COMPLETED.

VGSI DATA: 3.00/63.8

RASS PRESSURE PATTERNS SAME
KAGS 144.2, KDNL 423.0
RA = 54.9.
SEE ATTACHED AIRSPACE LETTER.

KAGS AND KDNL ARE ON SERVICE A

VEGETATION HEIGHT OF 100 FEET UTILIZED PER PREVIOUS PROCEDURE

LPV AND LNAV/VNAV MINIMUMS NOT DEVELOPED PER CHECKLIST

LP MINIMUMS NOT DEVELOPED DUE TO INABILITY TO ATTAIN LOWER MINIMUMS AND STEPDOWN FIX ALTITUDE.

FPT NOTIFIED OF 20:1 PENETRATIONS

TERPS, VOLUME 1, "VISUAL PORTION OF FINAL" PENETRATIONS:

20:1
R08 175 LT POLE (KAGS0001) 332158.46N-0815821.66W (.56)

R08 199 TREE (KAGS0002) 332152.52N-0815822.03W (16.89)
R08 215 TREE (KAGST009) 332150.40N-0815829.14W (1.19)

34:1
209 TREE (KAGS0009) 332217.61N-0815637.68W (18.25)
147 RD (N) (KAGS0005) 332210.72N-0815655.20W (3.20)

STANDARD INSTRUMENT APPROACH PROCEDURE DATA RECORD

PART - A OBSTRUCTION DATA

1. APP SEGMENT	FROM	TO	OBSTRUCTION	COORDINATES	ELEV. MSL	ROC	ALT. ADJUSTMENTS	MIN. ALT.
FINAL: LNAV	**KELRE**	**GAPTE/2.60 NM TO**	**13. TOWER (45-001549)**	**332249.00N/0815000.00W**	**624 (2C)**	**250**	**XL63 RA55 DG28**	**1020**
		RW26						
FINAL: LNAV STEPDOWN	**GAPTE/2.60 NM TO**	**RW26**	**14. TREE (KAGST017)**	**332157.93N/0815700.99W**	**251 (2C)**	**250**		**520**
	RW26							

3. MISSED APPROACH	
MAP:	
ELEV:	

4. CIRCLING AREA	DISTANCE	HT. ABV. ARPT.		
		REQUIRED	ACTUAL	
CATEGORY A	1.3 NM	350		
CATEGORY B	1.5 NM	450		
CATEGORY C	1.7 NM	450		
CATEGORY D	2.3 NM	550		
CATEGORY E	4.5 NM	550		

5. MINIMUM SAFE ALTITUDES — PRIMARY NAVAID:

SECTOR	OBSTRUCTION	BRG/DIST	ELEVATION (MSL)	M S A	SECTOR	OBSTRUCTION	BRG/DIST	ELEVATION (MSL)	MSA/IX
									6
									CHECKED

CITY AND STATE		FACILITY	PROCEDURE AND AMENDMENT NO:	REGION
AUGUSTA, GA	**ELEVATION: 144** AIRPORT NAME: **AUGUSTA RGNL AT BUSH FIELD**	**RNAV**	**RNAV (GPS) RWY 26, AMDT 1**	**ASO**

PART B - SUPPLEMENTAL DATA

1. COMMUNICATIONS WITH:	2. WEATHER SERVICE	3. ALTIMETER SETTING
SATISFACTORY ON:	☐ NWS OTHER:	SOURCE:
	☐ FAA	DISTANCE:
	☐ A/C	HOURS REMOTE OPERATION:
☐ VHF ☐ UHF ☐ HF	LOCATION:	ADJUSTMENT:

4. MONITOR STATUS	PRIMARY NAVAID:	
	MONITOR POINT:	
	HRS OPTN: CAT 1	
	HRS OPTN: CAT 3	

5. APPROACH & RUNWAY LIGHTING	
☐	**ALS**
☐	**(S) SALS**
☐	**MALS**
☐	**HIRL**
☐	**MIRL**
☐	**REIL**
☐	**TDZ**
☐	**C/LINE**
☐	**OTHER (SPECIFY)**

6. RUNWAY MARKINGS	BASIC	
	ALL WEATHER	
	INSTRUMENT	
7. RUNWAY VISUAL RANGE	APPROACH	
	MIDFIELD	
	ROLL OUT	
8. GLIDE PATH	GP ANGLE:	ELEV RWY THRESHOLD:
	DISTANCE FROM RWY:	ELEV GP ANTENNA:
		THRESHOLD CROSSING HEIGHT:

9. FINAL APPROACH COURSE AIMING			
	☐	RUNWAY THRESHOLD	FT. FROM THRESHOLD
	☐	ON CENTERLINE	FT. FROM CENTERLINE

10. WAIVERS:

PART D - PREPARED BY:	DATE:
TITLE:	OFFICE:

PART C - REMARKS:

RADIO FIX AND HOLDING DATA RECORD

NAME: BEKAC **STATE:** SC **COUNTRY:** US

LATITUDE/LONGITUDE: 332457.71N/0814055.16W **TYPE:** WP

AIRSPACE DOCKET: **FIX TYPE OF ACTION:** MODIFY

HOLDING: **HOLDING TYPE OF ACTION:** MODIFY

PATTERNS:

PAT	DIR	IDENT	TYPE	RAD/CRS/BRG	CRS INBOUND	TURN (L OR R)	LEG LENGTH TIME	LEG LENGTH DME	HOLDING ALTITUDES MIN	HOLDING ALTITUDES MAX	TEMPLATES MIN	TEMPLATES MAX
1	E		WP	082.36	262.36	R		4	2500	6000	5	6

CONTROLLING OBSTRUCTIONS:

PAT	AIRSPEED	OBSTRUCTION	COORDINATES	ELEVATION	ACCURACY CODE
1	200	TOWER (45-002281)	333032.49N/0813727.39W	913	5D

HOLDING RESTRICTIONS:
HOLDING LIMITED TO ESTABLISHED PATTERN

REMARKS:
PRECIPITOUS TERRAIN EVALUATION COMPLETED
REPLACED FIX NAME HEVIT

FIX USE:

USE TYPE	USE TITLE	FAC	PAT	AIRPORT IDENT	CITY	STATE
IAP	RNAV (GPS) RWY 26		1	KAGS	AUGUSTA	GA (US)

REQUIRED CHARTING: IAP

COMPULSORY REPORTING POINT: NO

RECORD REVISION NUMBER: 1 **DATE OF REVISION:** 04/05/2012

REASON FOR REVISION:
REMOVED EKEYE AS FAC 1
UPDATED FIX USE
FIX MOVED 2.32 NM NORTHEAST, COORDINATES UPDATED
ADDED PRECIPITOUS TERRAIN REMARK
MOVED HOLDING LIMITED REMARK TO RESTRICTIONS
RAD/CRS/BRG AND CRS INBOUND CHANGED FROM 092.37/272.37 TO 082.36/262.36
HOLDING ALTITUDE MAX CHANGED FROM 8000 TO 6000
TEMPLATE MAX CHANGED FROM 7 TO 6

DEVELOPED BY: **DATE:** 10/17/2011 **OFFICE:** AJV-352 **NAME:** DONALD SMITH (NICHOLAS JACKSON)

APPROVED BY: **DATE:** **OFFICE:** AJV-352 **NAME:** DARRYEL ADAMS

SIGNATURE:

DISTRIBUTION:
NFDC
FPO: EST
ARTCC: ZTL
ATC FACILITY: AGS
OTHER:

QUALITY 6 CHECKED

RADIO FIX AND HOLDING DATA RECORD

NAME: EKEYE **STATE:** SC **COUNTRY:** US

LATITUDE/LONGITUDE: 332215.93N/0815625.34W **TYPE:** WP

AIRSPACE DOCKET: **FIX TYPE OF ACTION:** CANCEL

FIX MAKE-UP FACILITIES:

FAC	NAME	IDENT	TYPE	CLASS	MAG BRG	TRUE BRG	DME	DIST FROM FAC NM	FAC FEET	MRA	MAA
1	KAGS R26					078.22	0.49				17500

FIX USE:

USE TYPE	USE TITLE	FAC	PAT	AIRPORT IDENT	CITY	STATE
IAP	AUGUSTA REGIONAL AT BUSH FIELD RNAV (GPS) RWY 26			KAGS	AUGUSTA	GA (US)

REQUIRED CHARTING: IAP

COMPULSORY REPORTING POINT: NO

RECORD REVISION NUMBER: ORIG **DATE OF REVISION:** 06/10/2004

DEVELOPED BY: **DATE:** **OFFICE:** **NAME:**

APPROVED BY: **DATE:** **OFFICE:** AJV-352 **NAME:** DARRYEL ADAMS

SIGNATURE:

DISTRIBUTION:
NFDC
FPO: ATL
ARTCC: ZTL
ATC FACILITY: AGS
OTHER:

QUALITY CHECKED

RADIO FIX AND HOLDING DATA RECORD

NAME: GAPTE **STATE:** SC **COUNTRY:** US

LATITUDE/LONGITUDE: 332241.77N/0815357.62W **TYPE:** WP

AIRSPACE DOCKET: **FIX TYPE OF ACTION:** MODIFY

HOLDING: **HOLDING TYPE OF ACTION:** NO CHANGE

FIX USE:

USE TYPE	USE TITLE	FAC	PAT	AIRPORT IDENT	CITY	STATE
IAP	RNAV (GPS) RWY 26			KAGS	AUGUSTA	GA (US)

REQUIRED CHARTING: IAP

COMPULSORY REPORTING POINT: NO

RECORD REVISION NUMBER: 1 **DATE OF REVISION:** 04/05/2012

REASON FOR REVISION:
REMOVED EKEYE AS FAC 1
UPDATED FIX USE
FIX MOVED 2559 FEET NORTHEAST, COORDINATES UPDATED

DEVELOPED BY: **DATE:** 10/17/2011 **OFFICE:** AJV-352 **NAME:** DONALD SMITH (NICHOLAS JACKSON)

APPROVED BY: **DATE:** **OFFICE:** AJV-352 **NAME:** DARRYEL ADAMS

SIGNATURE:

DISTRIBUTION:
NFDC
FPO: EST
ARTCC: ZTL
ATC FACILITY: AGS
OTHER:

QUALITY CHECKED

RADIO FIX AND HOLDING DATA RECORD

NAME: GONRE **STATE:** GA **COUNTRY:** US

LATITUDE/LONGITUDE: 332047.63N/0820448.03W **TYPE:** WP

AIRSPACE DOCKET: **FIX TYPE OF ACTION:** MODIFY

HOLDING: **HOLDING TYPE OF ACTION:** NO CHANGE

REMARKS:
8260.54A L-V RNP PFAF FORMULA APPLIED

FIX USE:

USE TYPE	USE TITLE	FAC	PAT	AIRPORT IDENT	CITY	STATE
IAP	RNAV (GPS) RWY 26			KAGS	AUGUSTA	GA (US)
IAP	RNAV (GPS) RWY 8			KAGS	AUGUSTA	GA (US)

REQUIRED CHARTING: IAP

COMPULSORY REPORTING POINT: NO

RECORD REVISION NUMBER: 1 **DATE OF REVISION:** 04/05/2012

REASON FOR REVISION:
REMOVED KAGS R08 AS FAC 1
UPDATED FIX
FIX MOVED 13.35 FEET EAST, COORDINATED UPDATED

DEVELOPED BY: **DATE:** 10/17/2011 **OFFICE:** AJV-352 **NAME:** DONALD SMITH (NICHOLAS JACKSON)

APPROVED BY: **DATE:** **OFFICE:** AJV-352 **NAME:** DARRYEL ADAMS

SIGNATURE:

DISTRIBUTION:
NFDC
FPO: EST
ARTCC: ZTL
ATC FACILITY: AGS
OTHER:

QUALITY CHECKED

RADIO FIX AND HOLDING DATA RECORD

NAME: HEPIG **STATE:** GA **COUNTRY:** US

LATITUDE/LONGITUDE: 331127.68N/0820816.30W **TYPE:** WP

AIRSPACE DOCKET: **FIX TYPE OF ACTION:** ESTABLISH

HOLDING: **HOLDING TYPE OF ACTION:** ESTABLISH

PATTERNS:

PAT	DIR	IDENT	TYPE	RAD/CRS/BRG	CRS INBOUND	TURN (L OR R)	LEG LENGTH TIME	LEG LENGTH DME	HOLDING ALTITUDES MIN	HOLDING ALTITUDES MAX	TEMPLATES MIN	TEMPLATES MAX
1	SE		WP	157.16	337.16	R		4	2000	6000	4	6

CONTROLLING OBSTRUCTIONS:

PAT	AIRSPEED	OBSTRUCTION	COORDINATES	ELEVATION	ACCURACY CODE
1	200	TOWER (13-002648)	330402.00N/0820723.00W	789	4D

HOLDING RESTRICTIONS:
HOLDING LIMITED TO ESTABLISHED PATTERN

REMARKS:
PRECIPITOUS TERRAIN EVALUATION COMPLETED

FIX USE:

USE TYPE	USE TITLE	FAC	PAT	AIRPORT IDENT	CITY	STATE
IAP	RNAV (GPS) RWY 26		1	KAGS	AUGUSTA	GA (US)
IAP	RNAV (GPS) Z RWY 8		1	KAGS	AUGUSTA	GA (US)

REQUIRED CHARTING: IAP

COMPULSORY REPORTING POINT: NO

RECORD REVISION NUMBER: ORIG **DATE OF REVISION:** 04/05/2012

DEVELOPED BY: **DATE:** 11/21/2011 **OFFICE:** AJV-352 **NAME:** DONALD SMITH (NICHOLAS JACKSON)

APPROVED BY: **DATE:** **OFFICE:** AJV-352 **NAME:** DARRYEL ADAMS

SIGNATURE:

DISTRIBUTION:
NFDC
FPO: EST
ARTCC: ZTL
ATC FACILITY: AGS
OTHER:

RADIO FIX AND HOLDING DATA RECORD

NAME: HIKAL **STATE:** SC **COUNTRY:** US

LATITUDE/LONGITUDE: 331853.65N/0813429.82W **TYPE:** WP

AIRSPACE DOCKET: **FIX TYPE OF ACTION:** MODIFY

HOLDING: **HOLDING TYPE OF ACTION:** MODIFY

REMARKS:
REPLACED FIX NAME FESOM

FIX USE:

USE TYPE	USE TITLE	FAC	PAT	AIRPORT IDENT	CITY	STATE
IAP	RNAV (GPS) RWY 26			KAGS	AUGUSTA	GA (US)

REQUIRED CHARTING: IAP

COMPULSORY REPORTING POINT: NO

RECORD REVISION NUMBER: 1 **DATE OF REVISION:** 04/05/2012

REASON FOR REVISION:
REMOVED HEVIT AS FAC 1
UPDATED FIX USE
FIX MOVED 5.61 NM EAST, COORDINATES UPDATED
REMOVED HOLDING PAT 1

DEVELOPED BY: **DATE:** 10/17/2011 **OFFICE:** AJV-352 **NAME:** DONALD SMITH (NICHOLAS JACKSON)

APPROVED BY: **DATE:** **OFFICE:** AJV-352 **NAME:** DARRYEL ADAMS

SIGNATURE:

DISTRIBUTION:
NFDC
FPO: EST
ARTCC: ZTL
ATC FACILITY: AGS
OTHER:

QUALITY CHECKED

RADIO FIX AND HOLDING DATA RECORD

NAME: JUXER **STATE:** SC **COUNTRY:** US

LATITUDE/LONGITUDE: 333239.79N/0813752.00W **TYPE:** WP

AIRSPACE DOCKET: **FIX TYPE OF ACTION:** MODIFY

HOLDING: **HOLDING TYPE OF ACTION:** NO CHANGE

REMARKS:
REPLACED FIX NAME JUGUP

FIX USE:

USE TYPE	USE TITLE	FAC	PAT	AIRPORT IDENT	CITY	STATE
IAP	RNAV (GPS) RWY 26			KAGS	AUGUSTA	GA (US)

REQUIRED CHARTING: IAP

COMPULSORY REPORTING POINT: NO

RECORD REVISION NUMBER: 1 **DATE OF REVISION:** 04/05/2012

REASON FOR REVISION:
REMOVED HEVIT AS FAC 1
UPDATED FIX USE
FIX MOVED 5.79 NM NORTHEAST, COORDINATES UPDATED.

DEVELOPED BY: **DATE:** 10/18/2011 **OFFICE:** AJV-352 **NAME:** DONALD SMITH (NICHOLAS JACKSON)

APPROVED BY: **DATE:** **OFFICE:** AJV-352 **NAME:** DARRYEL ADAMS

SIGNATURE:

DISTRIBUTION:
NFDC
FPO: EST
ARTCC: ZTL
ATC FACILITY: AGS
OTHER:

QUALITY 6 CHECKED

RADIO FIX AND HOLDING DATA RECORD

NAME: KATDE **STATE:** GA **COUNTRY:** US

LATITUDE/LONGITUDE: 332208.36N/0820111.32W **TYPE:** WP

AIRSPACE DOCKET: **FIX TYPE OF ACTION:** CANCEL

FIX MAKE-UP FACILITIES:

FAC	NAME	IDENT	TYPE	CLASS	MAG BRG	TRUE BRG	DME	DIST FROM FAC NM	DIST FROM FAC FEET	MRA	MAA
1	KAGS R26					269.61	3.51				17500

FIX USE:

USE TYPE	USE TITLE	FAC	PAT	AIRPORT IDENT	CITY	STATE
IAP	AUGUSTA REGIONAL AT BUSH FIELD RNAV (GPS) RWY 26			KAGS	AUGUSTA	GA (US)

REQUIRED CHARTING: IAP

COMPULSORY REPORTING POINT: NO

RECORD REVISION NUMBER: ORIG **DATE OF REVISION:** 06/10/2004

DEVELOPED BY: **DATE:** **OFFICE:** **NAME:**

APPROVED BY: **DATE:** **OFFICE:** AJV-352 **NAME:** DARRYEL ADAMS

SIGNATURE:

DISTRIBUTION:
NFDC
FPO: ATL
ARTCC: ZTL
ATC FACILITY: AGS
OTHER:

RADIO FIX AND HOLDING DATA RECORD

NAME: KELRE **STATE:** SC **COUNTRY:** US

LATITUDE/LONGITUDE: 332338.58N/0814831.67W **TYPE:** WP

AIRSPACE DOCKET: **FIX TYPE OF ACTION:** MODIFY

HOLDING: **HOLDING TYPE OF ACTION:** NO CHANGE

REMARKS:
8260.54A L-V RNP PFAF FORMULA APPLIED
REPLACED FIX NAME BIYAY

FIX USE:

USE TYPE	USE TITLE	FAC	PAT	AIRPORT IDENT	CITY	STATE
IAP	RNAV (GPS) RWY 26			KAGS	AUGUSTA	GA (US)

REQUIRED CHARTING: IAP

COMPULSORY REPORTING POINT: NO

RECORD REVISION NUMBER: 1 **DATE OF REVISION:** 04/05/2012

REASON FOR REVISION:
REMOVED EKEYE AS FAC 1
UPDATED FIX USE
FIX MOVED 1.18 NM NORTH, COORDINATES UPDATED

DEVELOPED BY: **DATE:** 10/17/2011 **OFFICE:** AJV-352 **NAME:** DONALD SMITH (NICHOLAS JACKSON)

APPROVED BY: **DATE:** **OFFICE:** AJV-352 **NAME:** DARRYEL ADAMS

SIGNATURE:

DISTRIBUTION:
NFDC
FPO: EST
ARTCC: ZTL
ATC FACILITY: AGS
OTHER:

QUALITY CHECKED

TERMINAL AIRSPACE DATA REQUIREMENTS

CITY: **AUGUSTA** STATE: **GA**

AIRPORT NAME: **AUGUSTA RGNL AT BUSH FIELD** ID: **KAGS**

PROCEDURE: **RNAV (GPS) RWY 26** AMDT: **1**

DOCKET # :
(96-AXX-X/Required/Not Required)

ALL DIST TO 1/100 NM; ELEV TO NEAREST FT; COORD TO 1/100 SEC; DEG TO 1/100 DG.

1. Distance from **THLD** to 1000' point **2.75**
   (Enter THLD, FAF, ARP, FACILITY, as appropriate)
2. Width of **FINAL** segment at 1000' point **1.20**
   (Enter appropriate segment , final, intermediate, etc.)
3. True Course of **FINAL** segment containing 1000' point **258.29**
4. High Terrain in **FINAL** segment containing 1000' point **401**
5. Distance from **THLD** to 1500' point **6.05**
   (If 1500' point in PT maneuvering area or holding pattern note in remarks)
6. Width of **FINAL** segment at 1500' point **1.20**
7. True Course of **FINAL** segment containing 1500' point **258.29**
8. High Terrain in **FINAL** segment containing 1500' point **401**
9. Threshold Coordinates (if straight-in) ... **332209.87N / 0815659.98W**
10. ARP Coordinates ..... **332211.80N / 0815752.20W**
11. Runway Approach End and distance furthest from ARP.....RWY **17**
    Distance **.81** NM
12. FAF Coordinates ..... **332338.58N / 0814831.67W**
    (Click to Select)

REMARKS: Approach/Drawing attached. BEKAC (IF/IAF) 332457.71N/0814055.16W
JUXER (IAF) 333239.79N/0813752.00W
HIKAL (IAF) 331853.65N/0813429.82W