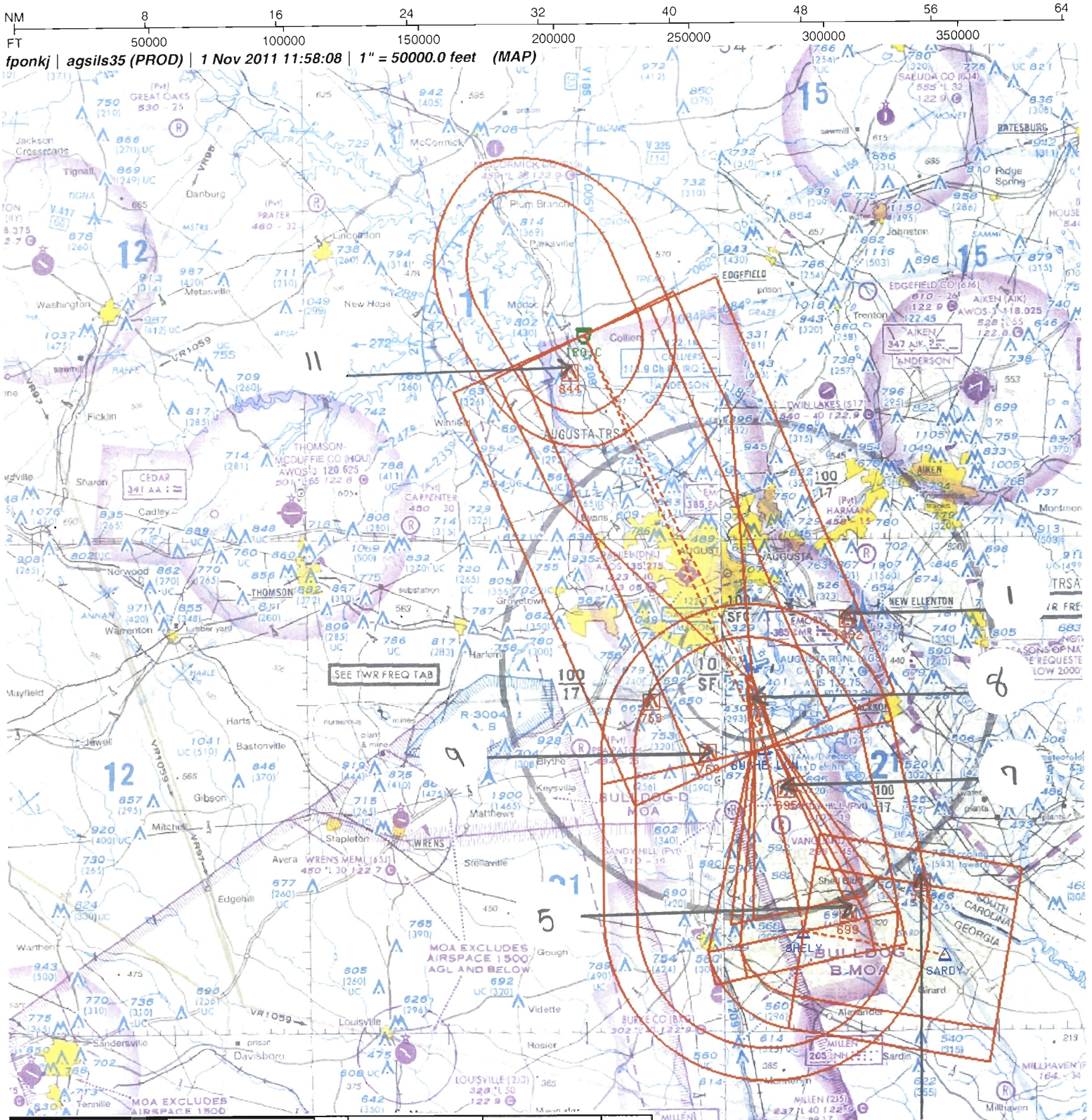

Airport ID:	KAGS	FM 9			
Apt Name:	AUGUSTA RGNL AT BUSH FIELD	No	SEGMENT	OBSTRUCTION	ELEV
City:	AUGUSTA	1	FEEDER	TOWER	1882
State:	GA	3	INITIAL	TOWER	758
Scale:	1:600,000	5	INTERMEDIATE	TOWER	699
ProcID:	ILS OR LOC RWY 35	7	INTERMEDIATE: PT	TOWER	695
Amdt.	28	8	LOC FINAL	ELEVATOR	401
		9	PROCEDURE TURN	TOWER	760
		11	MISSED	TOWER	844
		11	HOLDING	TOWER	844

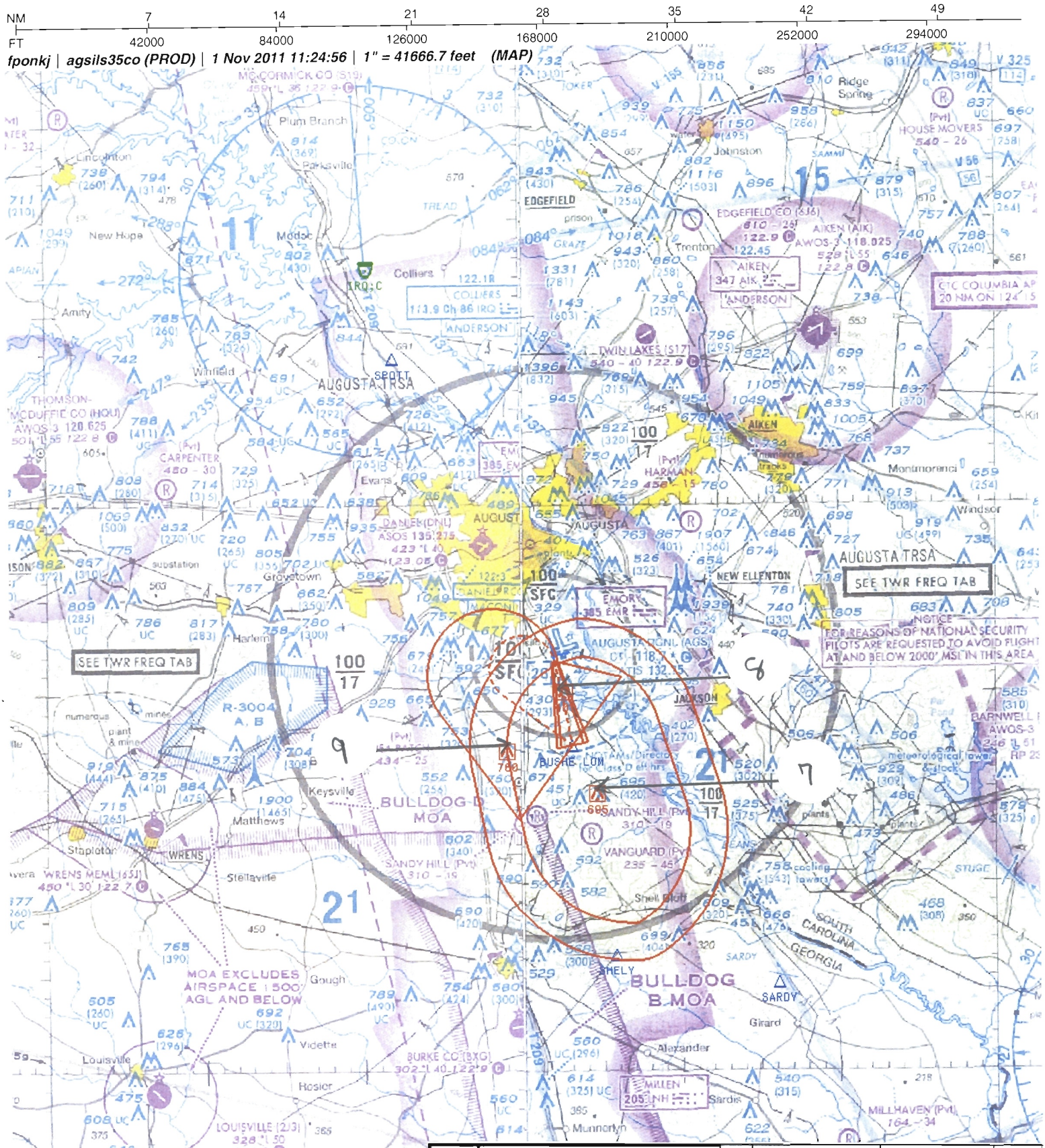

Airport ID:	KAGS	FM 9			
Apt Name:	AUGUSTA RGNL AT BUSH FIELD	No	SEGMENT	OBSTRUCTION	ELEV
City:	AUGUSTA	8	LOC FINAL	ELEVATOR	401
State:	GA	9	ALT. MISSED	TOWER	760
Scale:	1:500,000	7	HOLDING	TOWER	695
ProcID:	ILS OR LOC RWY 35 (ALTERNATE MISSED)				
Amdt.	28				

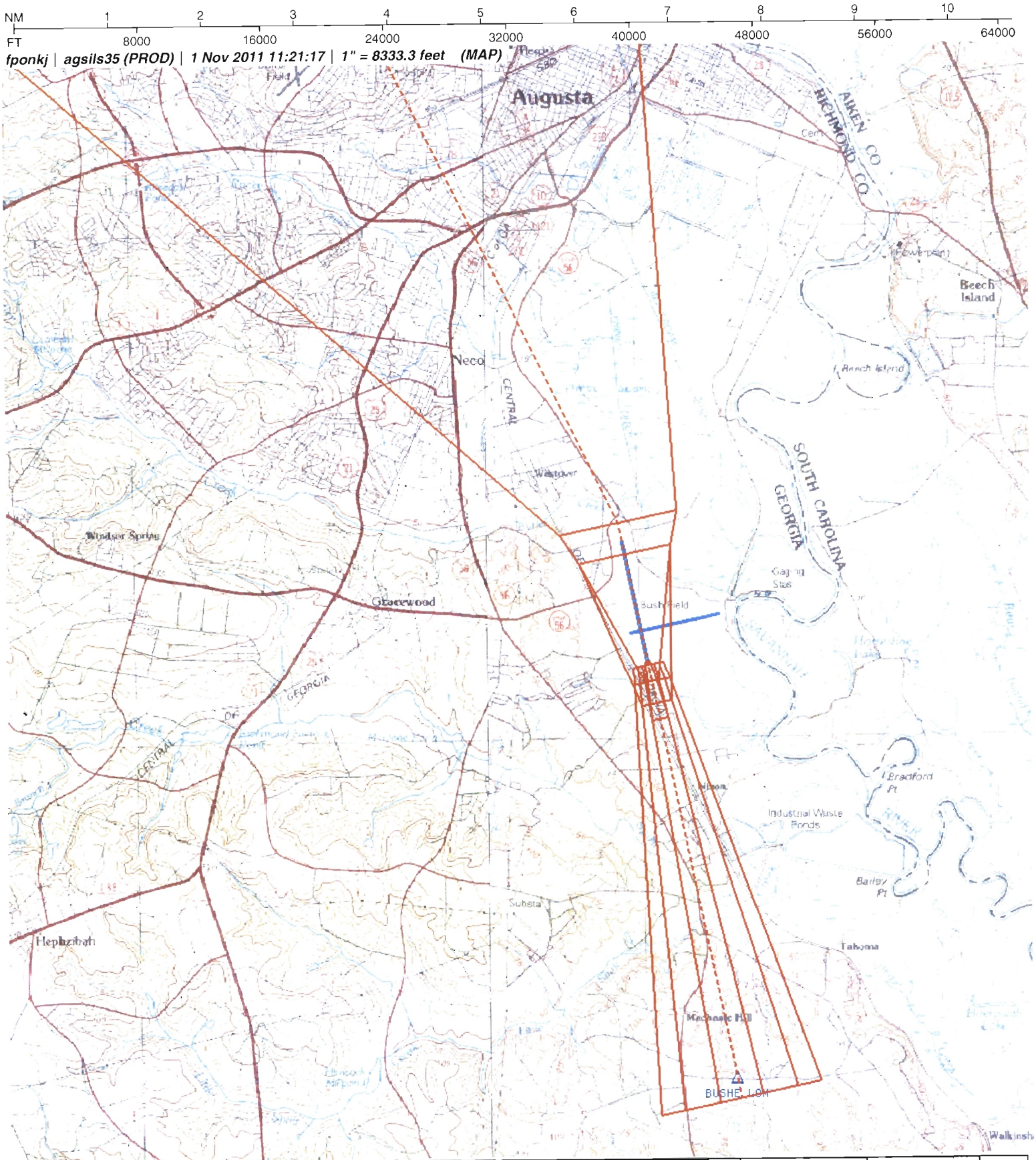

Airport ID:	KAGS	FM 9			
Apt Name:	AUGUSTA RGNL AT BUSH FIELD	No	SEGMENT	OBSTRUCTION	ELEV
City:	AUGUSTA		ILS FINAL	ASC	
State:	GA				
Scale:	1:100,000				
ProcID:	ILS OR LOC RWY 35				
Amdt.	28				

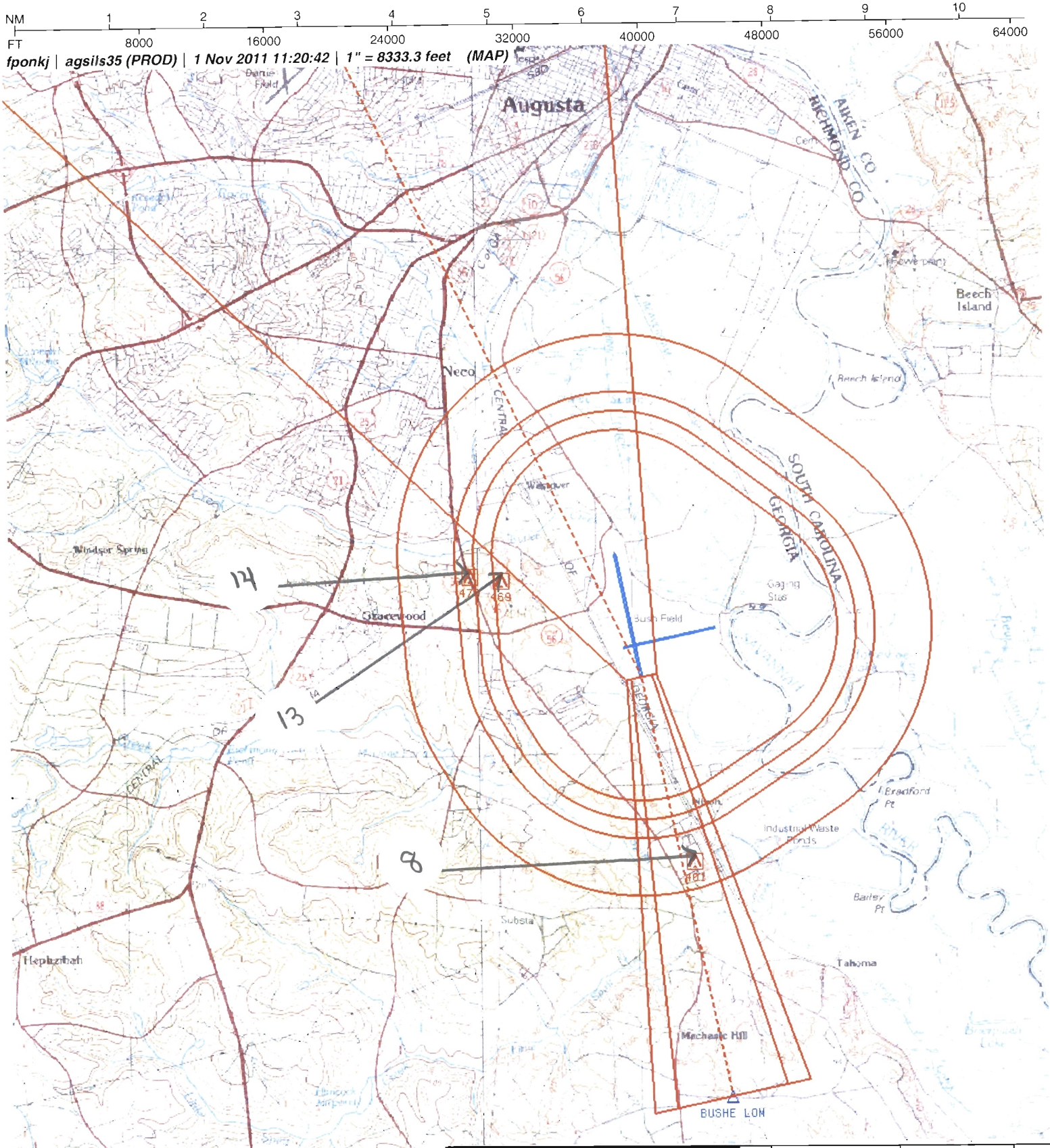

Airport ID:	KAGS	FM 9			
Apt Name:	AUGUSTA RGNL AT BUSH FIELD	No	SEGMENT	OBSTRUCTION	ELEV
City:	AUGUSTA	8	LOC FINAL	ELEVATOR	401
State:	GA	13	CIRCLE A/B	TREE	469
Scale:	1:100,000	14	CIRCLE C/D	TOWER	470
ProcID:	ILS OR LOC RWY 35				
Amdt.	28				

fponkj | agsils35co (PROD) | 1 Nov 2011 11:26:08 | 1" = 8333.3 feet (MAP)

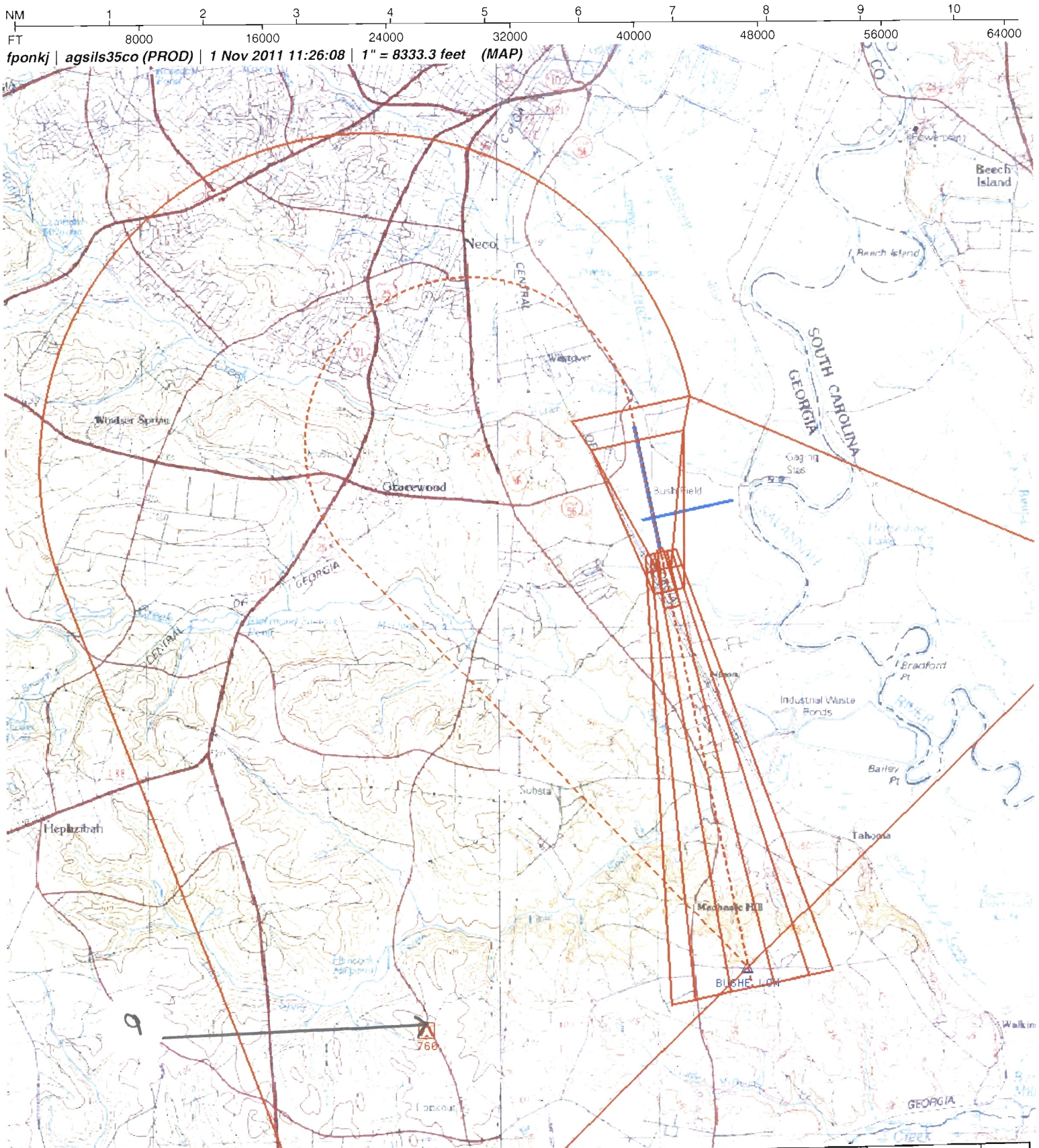

Airport ID:	KAGS	FM 9			
Apt Name:	AUGUSTA RGNL AT BUSH FIELD	No	SEGMENT	OBSTRUCTION	ELEV
City:	AUGUSTA		ILS FINAL	ASC	
State:	GA	9	ALT. MISSED	TOWER	760
Scale:	1:100,000				
ProcID:	ILS OR LOC RWY 35 (ALTERNATE MISSED)				
Amdt.	28				

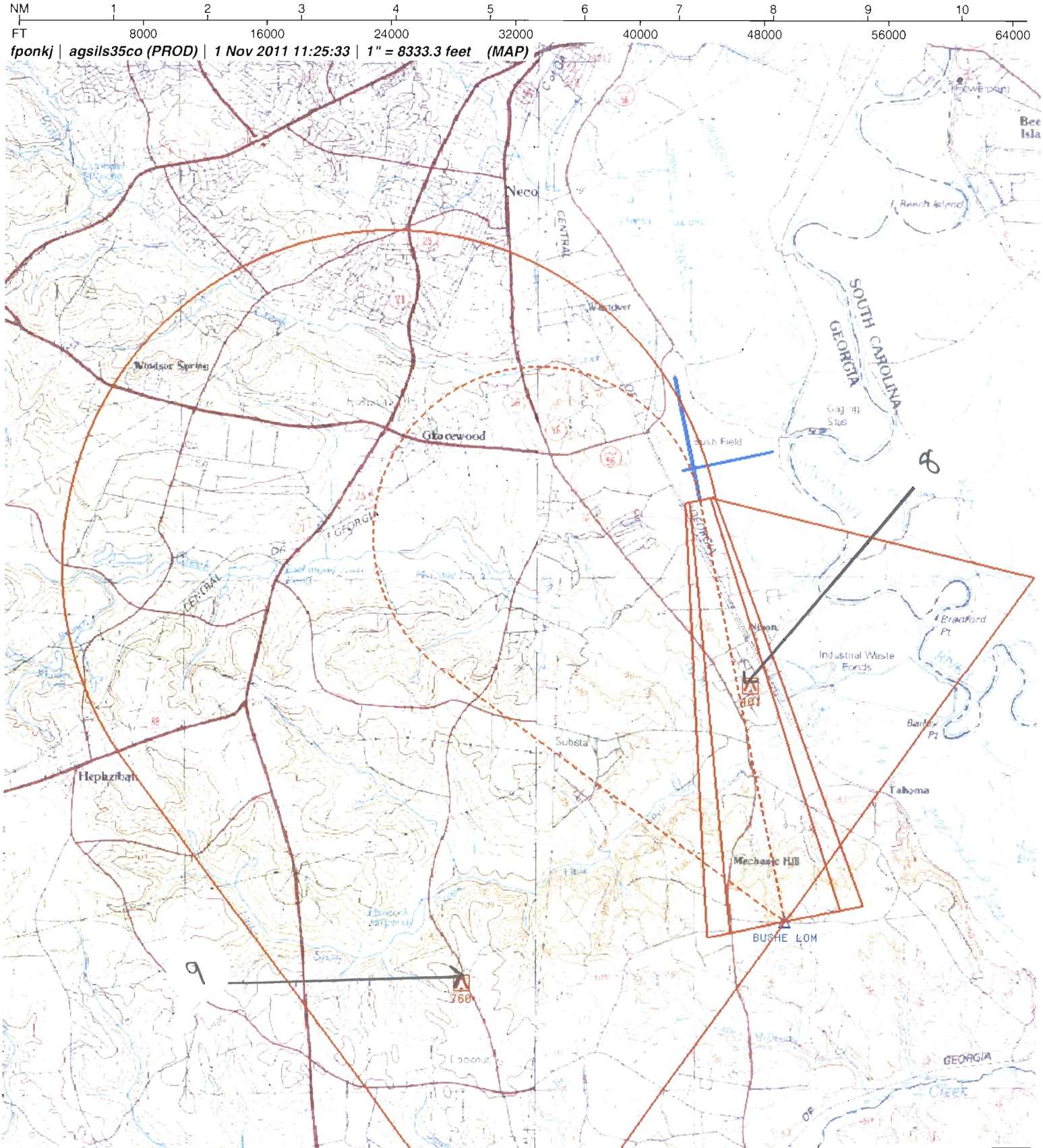

Airport ID:	KAGS	FM 9			
Apt Name:	AUGUSTA RGNL AT BUSH FIELD	No	SEGMENT	OBSTRUCTION	ELEV
City:	AUGUSTA	8	LOC FINAL	ELEVATOR	401
State:	GA	9	ALT. MISSED	TOWER	760
Scale:	1:100,000				
ProcID:	ILS OR LOC RWY 35 (ALTERNATE MISSED)				
Amdt.	28				