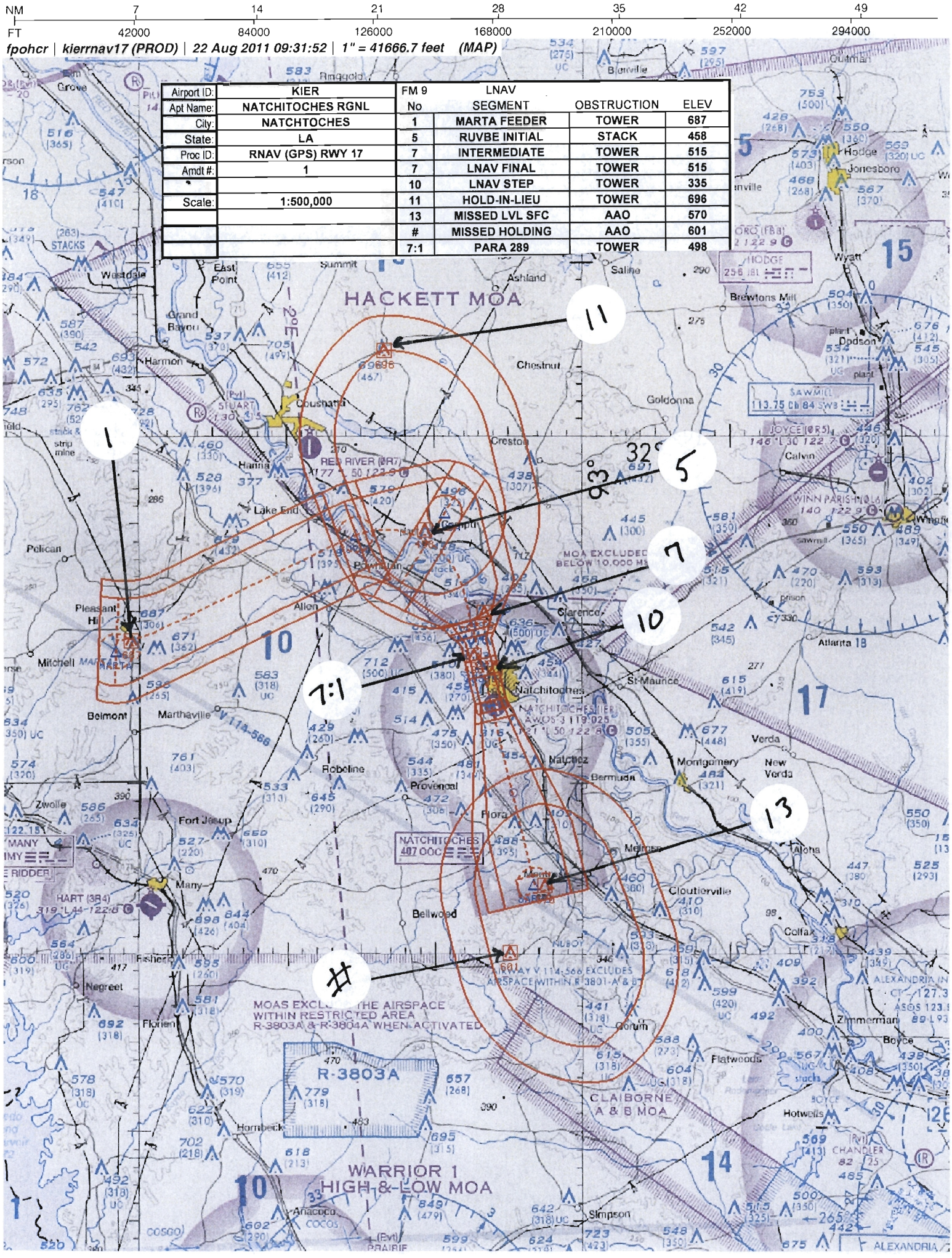
NM 7 14 21 28 35 42 49
FT 42000 84000 126000 168000 210000 252000 294000
fpohcr | kierrnav17 (PROD) | 22 Aug 2011 09:31:52 | 1" = 41666.7 feet (MAP)
Airport ID: KIER
Apt Name: NATCHITOCHES RGNL
City: NATCHTOCHES
State: LA
Proc ID: RNAV (GPS) RWY 17
Amdt #: 1
Scale: 1:500,000
FM 9 LNAV
No SEGMENT OBSTRUCTION ELEV
1 MARTA FEEDER TOWER 687
5 RUVBE INITIAL STACK 458
7 INTERMEDIATE TOWER 515
7 LNAV FINAL TOWER 515
10 LNAV STEP TOWER 335
11 HOLD-IN-LIEU TOWER 696
13 MISSED LVL SFC AAO 570
MISSED HOLDING AAO 601
7:1 PARA 289 TOWER 498
HACKETT MOA
WARRIOR 1 HIGH-&-LOW MOA
CLAIBORNE A & B MOA
R-3803A
MOAS EXCLUDE THE AIRSPACE WITHIN RESTRICTED AREA R-3803A & R-3804A WHEN ACTIVATED
MOA EXCLUDED BELOW 10,000 MSL
AIRWAY V 114-566 EXCLUDES AIRSPACE WITHIN R-3801-A & B
NATCHITOCHES
Natchitoches
Shreveport
Alexandria
Monroe
Jonesboro
Hodge
Ruston
Minden
Homer
Springhill
Coushatta
Mansfield
Many
Leesville
Natchez
Vidalia
Ferriday
Tallulah
Winnsboro
Harrisonburg
Jena
Winnfield
Colfax
Atlanta
Mitchell
Belmont
Marthaville
Zwolle
Fort Jesup
Robeline
Provencal
Flora
Bellwood
Negreet
Florien
Hornbeck
Anacoco
Simpson
Pelican
Lake End
Allen
Clarence
St Maurice
Montgomery
New Verda
Verda
Bermuda
Cloutierville
Melrose
Talona
Zimmerman
Boyce
Flatwoods
Hotwells
Goldonna
Chestnut
Calvin
Dodson
Brewtons Mill
Saline
Ashland
Summit
East Point
Westdale
Grand Bayou
Harmon
Harrin
Crestas
Powhatan
Pleasant Hill
Mitchell
Fisher
Many
HART (3R4)
NATCHITOCHES (IER) AWOS-3 119.025
RED RIVER (2R7)
JOYCE (OR5)
HODGE
SAWMILL
WINN PARISH (LA6)
1
5
7
10
7:1
11
13
#

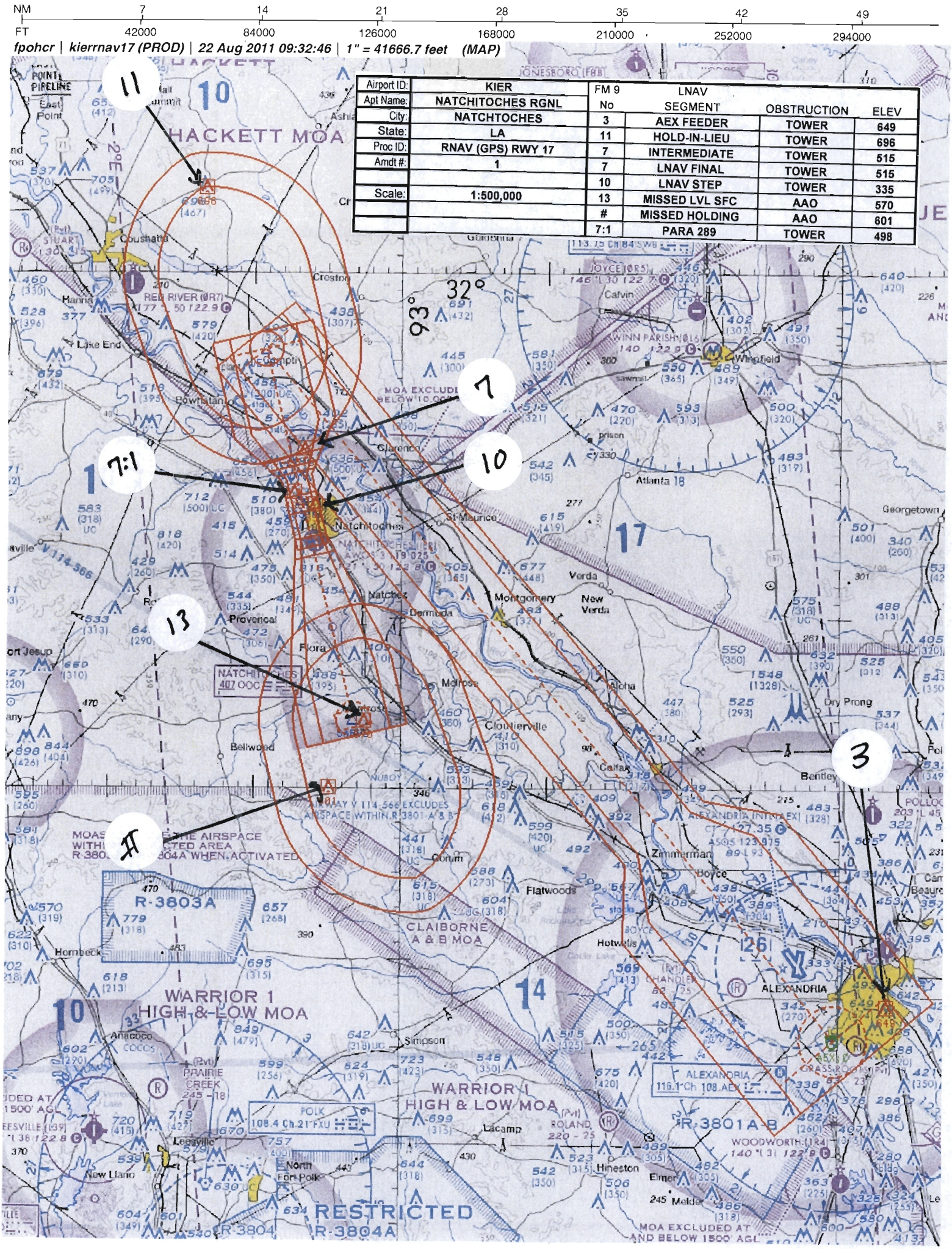

Airport ID:	KIER
Apt Name:	NATCHITOCHES RGNL
City:	NATCHTOCHES
State:	LA
Proc ID:	RNAV (GPS) RWY 17
Amdt #:	1
Scale:	1:500,000

FM 9 No	LNAV SEGMENT	OBSTRUCTION	ELEV
3	AEX FEEDER	TOWER	649
11	HOLD-IN-LIEU	TOWER	696
7	INTERMEDIATE	TOWER	515
7	LNAV FINAL	TOWER	515
10	LNAV STEP	TOWER	335
13	MISSED LVL SFC	AAO	570
#	MISSED HOLDING	AAO	601
7:1	PARA 289	TOWER	498

NM 1 2 3 4 5 6 7 8 9 10

FT 8000 16000 24000 32000 40000 48000 56000 64000

fpohcr | kierrnav17 (PROD) | 22 Aug 2011 09:36:27 | 1" = 8333.3 feet (MAP)

Airport ID:	KIER	FM 9	LPV		
Apt Name:	NATCHITOCHES RGNL	No	SEGMENT	OBSTRUCTION	ELEV
City:	NATCHTOCHES	8	LPV FINAL	TREE	154
State:	LA				
Proc ID:	RNAV (GPS) RWY 17				
Amdt #:	1				
Scale:	1:100,000				

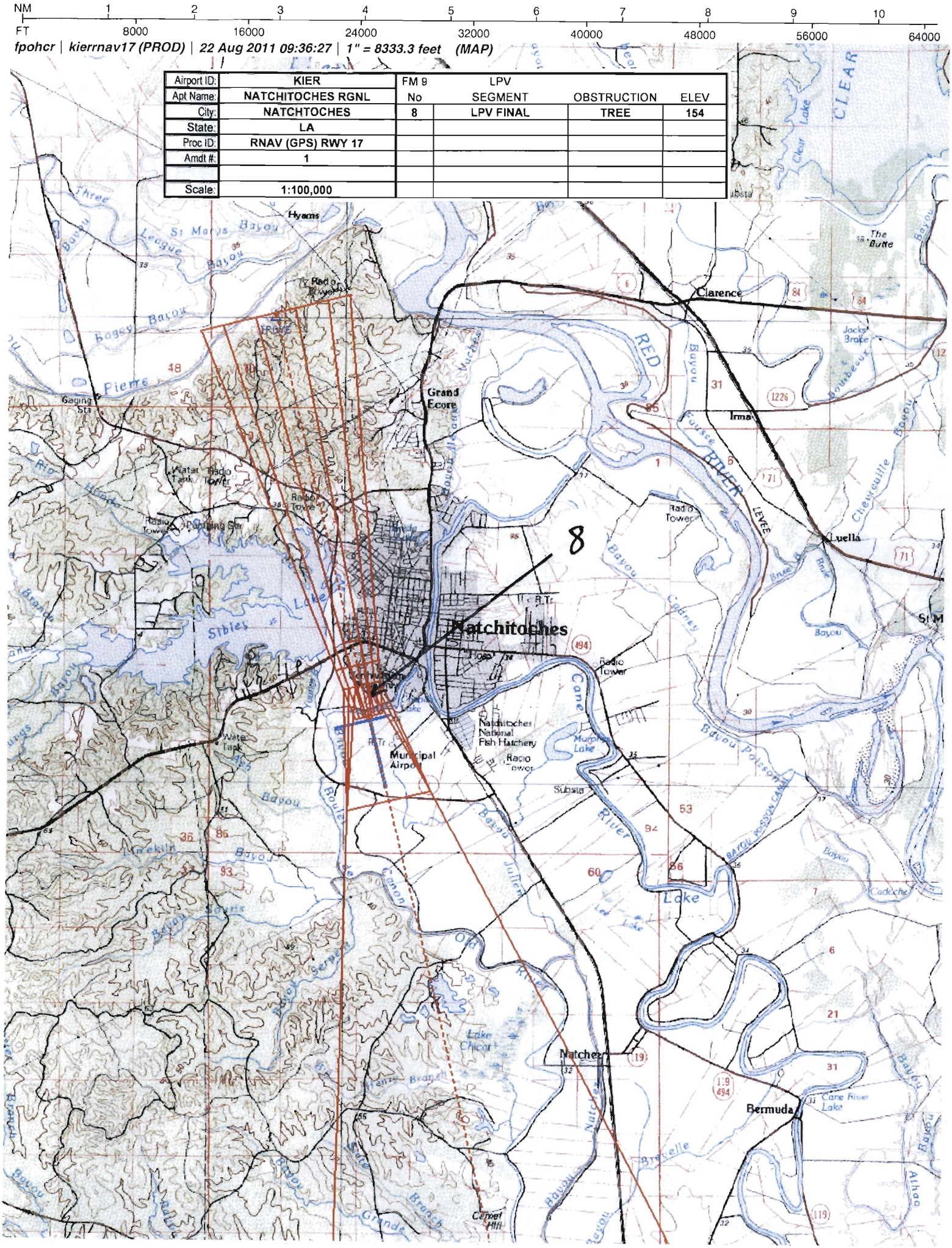

fpohcr | kierrnav17 (PROD) | 22 Aug 2011 09:35:09 | 1" = 8333.3 feet (MAP)

		FM 9	VNAV		
Airport ID:	KIER	No	SEGMENT	OBSTRUCTION	ELEV
Apt Name:	NATCHITOCHES RGNL	9	VNAV FINAL	TANK	303
City:	NATCHTOCHES				
State:	LA				
Proc ID:	RNAV (GPS) RWY 17				
Amdt #:	1				
Scale:	1:100,000				

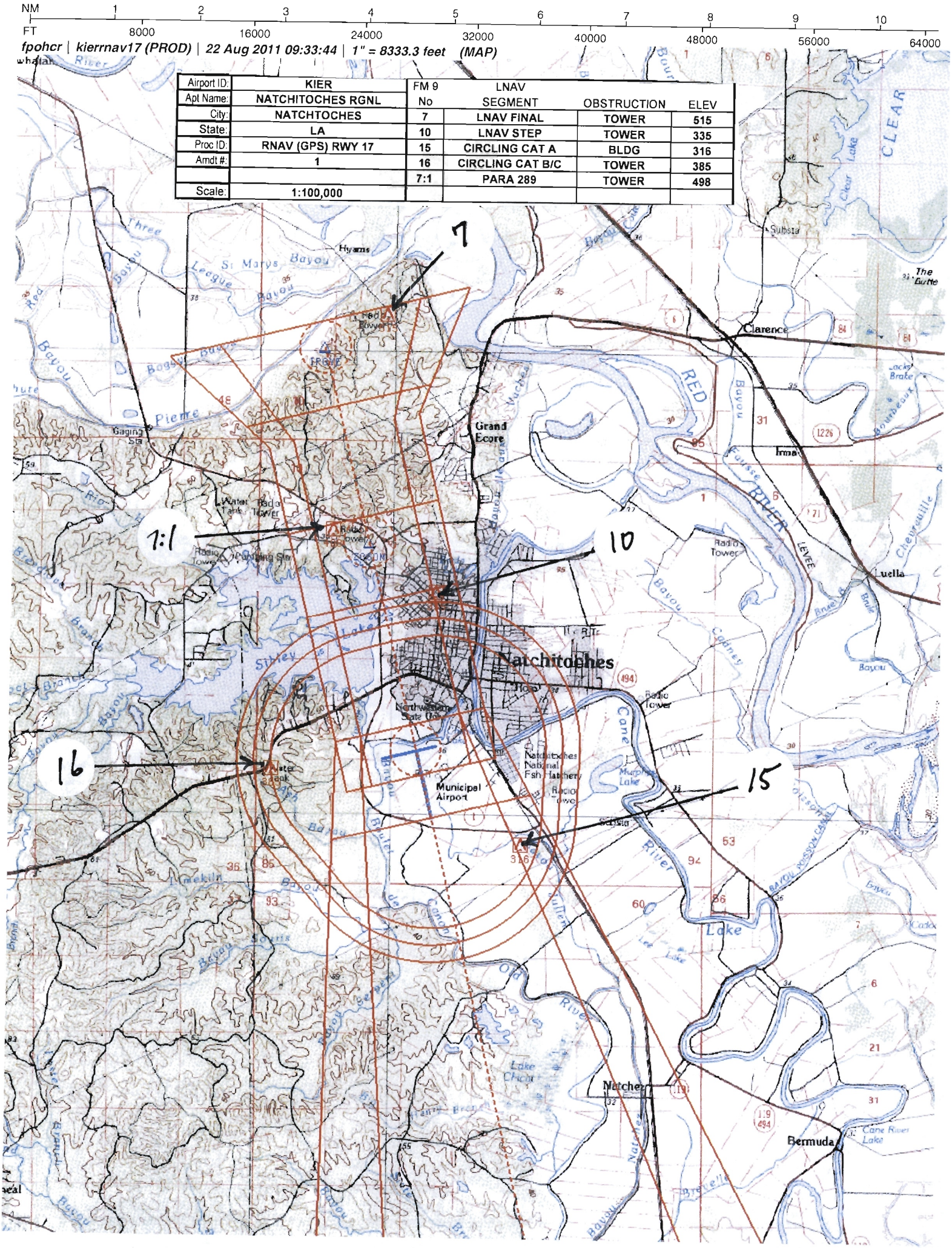
NM 1 2 3 4 5 6 7 8 9 10
FT 8000 16000 24000 32000 40000 48000 56000 64000
fpohcr | kierrnav17 (PROD) | 22 Aug 2011 09:33:44 | 1" = 8333.3 feet (MAP)
Airport ID: KIER
Apt Name: NATCHITOCHES RGNL
City: NATCHTOCHES
State: LA
Proc ID: RNAV (GPS) RWY 17
Amdt #: 1
Scale: 1:100,000
FM 9 LNAV
No SEGMENT OBSTRUCTION ELEV
7 LNAV FINAL TOWER 515
10 LNAV STEP TOWER 335
15 CIRCLING CAT A BLDG 316
16 CIRCLING CAT B/C TOWER 385
7:1 PARA 289 TOWER 498
7
7:1
10
16
15
Natchitoches
Municipal Airport
Clarence
Grand Ecore
Cane River Lake
Bermuda
Natchez
RED RIVER LEVEE