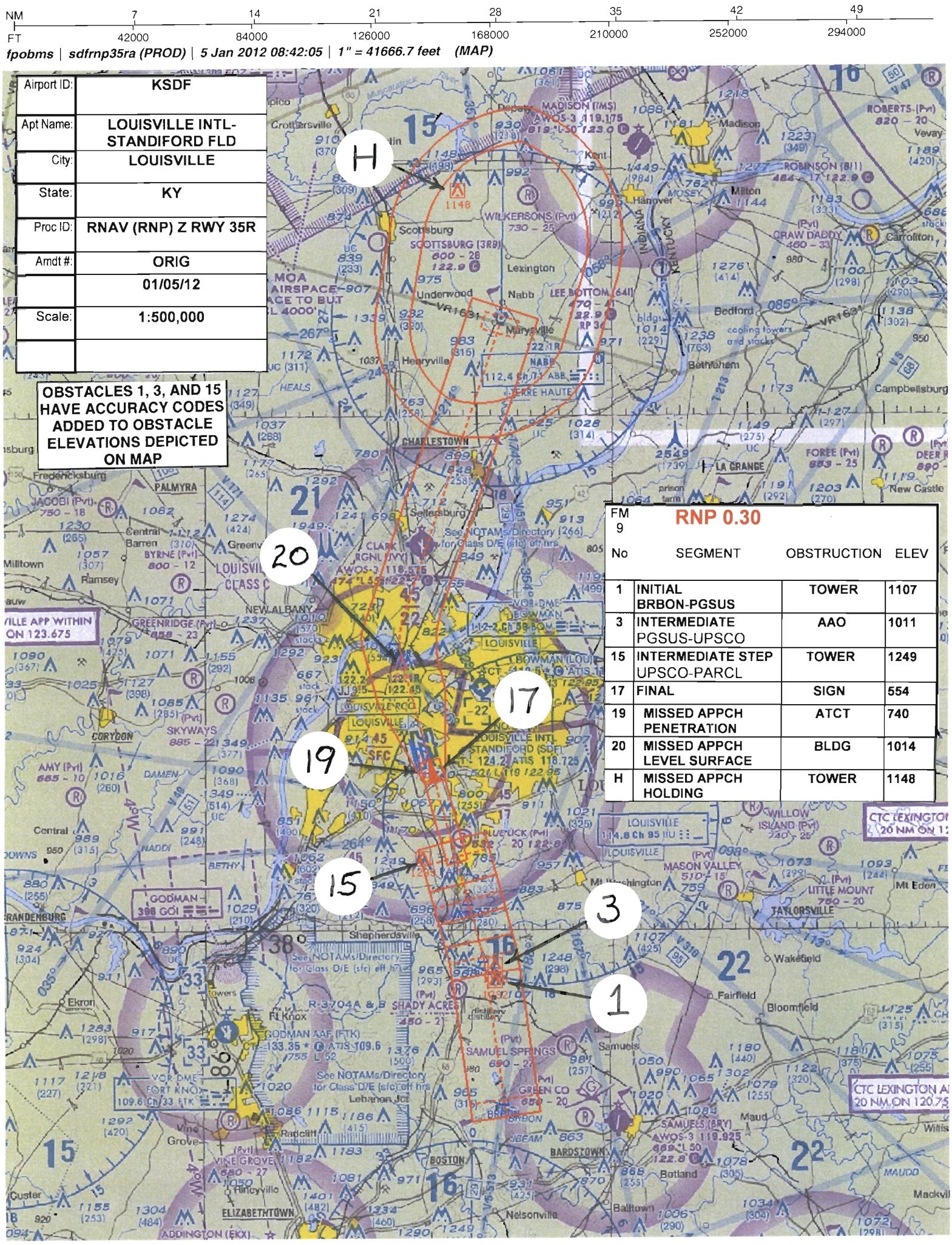
NM 7 14 21 28 35 42 49
FT 42000 84000 126000 168000 210000 252000 294000
fpobms | sdfrnp35ra (PROD) | 5 Jan 2012 08:42:05 | 1" = 41666.7 feet (MAP)
Airport ID: KSDF
Apt Name: LOUISVILLE INTL-STANDIFORD FLD
City: LOUISVILLE
State: KY
Proc ID: RNAV (RNP) Z RWY 35R
Amdt #: ORIG
01/05/12
Scale: 1:500,000
OBSTACLES 1, 3, AND 15 HAVE ACCURACY CODES ADDED TO OBSTACLE ELEVATIONS DEPICTED ON MAP
H
20
17
19
15
3
1
FM 9
RNP 0.30
No | SEGMENT | OBSTRUCTION | ELEV
1 | INITIAL BRBON-PGSUS | TOWER | 1107
3 | INTERMEDIATE PGSUS-UPSCO | AAO | 1011
15 | INTERMEDIATE STEP UPSCO-PARCL | TOWER | 1249
17 | FINAL | SIGN | 554
19 | MISSED APPCH PENETRATION | ATCT | 740
20 | MISSED APPCH LEVEL SURFACE | BLDG | 1014
H | MISSED APPCH HOLDING | TOWER | 1148

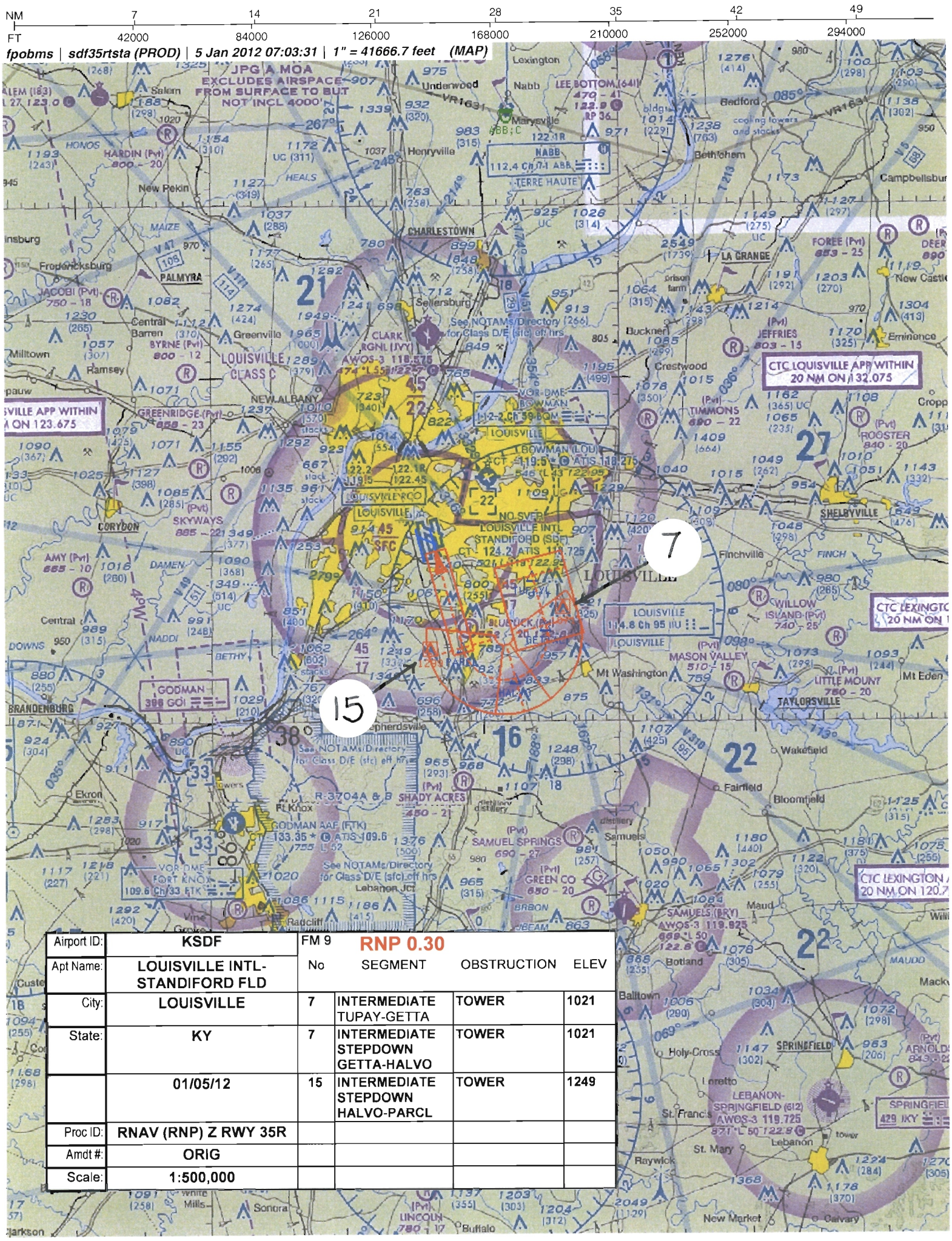

Airport ID:	KSDF	FM 9	RNP 0.30		
Apt Name:	LOUISVILLE INTL-STANDIFORD FLD	No	SEGMENT	OBSTRUCTION	ELEV
City:	LOUISVILLE	7	INTERMEDIATE TUPAY-GETTA	TOWER	1021
State:	KY	7	INTERMEDIATE STEPDOWN GETTA-HALVO	TOWER	1021
	01/05/12	15	INTERMEDIATE STEPDOWN HALVO-PARCL	TOWER	1249
Proc ID:	RNAV (RNP) Z RWY 35R				
Amdt #:	ORIG				
Scale:	1:500,000				

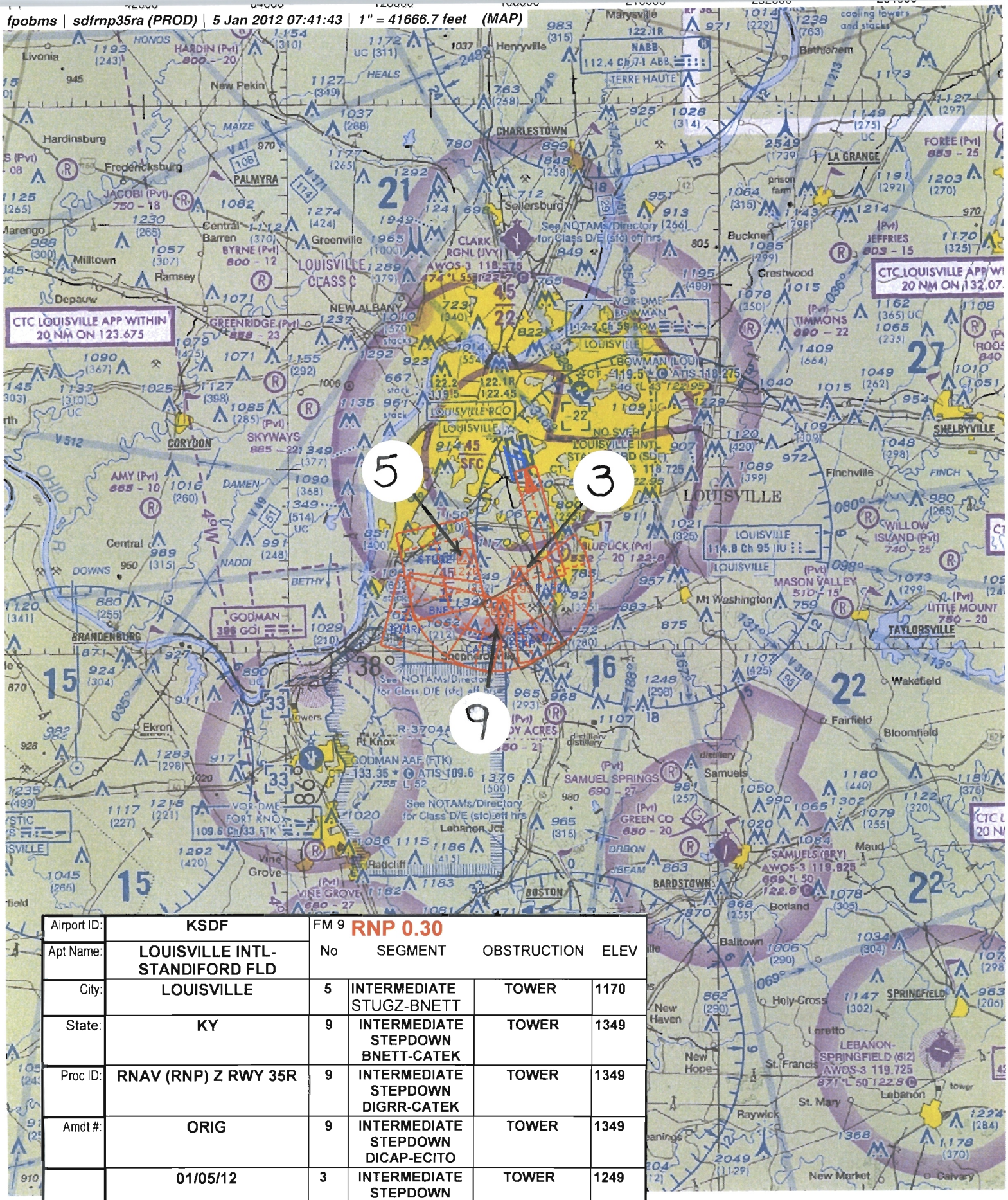

Airport ID:	KSDF	FM 9 **RNP 0.30**			
Apt Name:	LOUISVILLE INTL-STANDIFORD FLD	No	SEGMENT	OBSTRUCTION	ELEV
City:	LOUISVILLE	5	INTERMEDIATE STUGZ-BNETT	TOWER	1170
State:	KY	9	INTERMEDIATE STEPDOWN BNETT-CATEK	TOWER	1349
Proc ID:	RNAV (RNP) Z RWY 35R	9	INTERMEDIATE STEPDOWN DIGRR-CATEK	TOWER	1349
Amdt #:	ORIG	9	INTERMEDIATE STEPDOWN DICAP-ECITO	TOWER	1349
	01/05/12	3	INTERMEDIATE STEPDOWN ECITO-PARCL	TOWER	1249
Scale:	1:500,000				

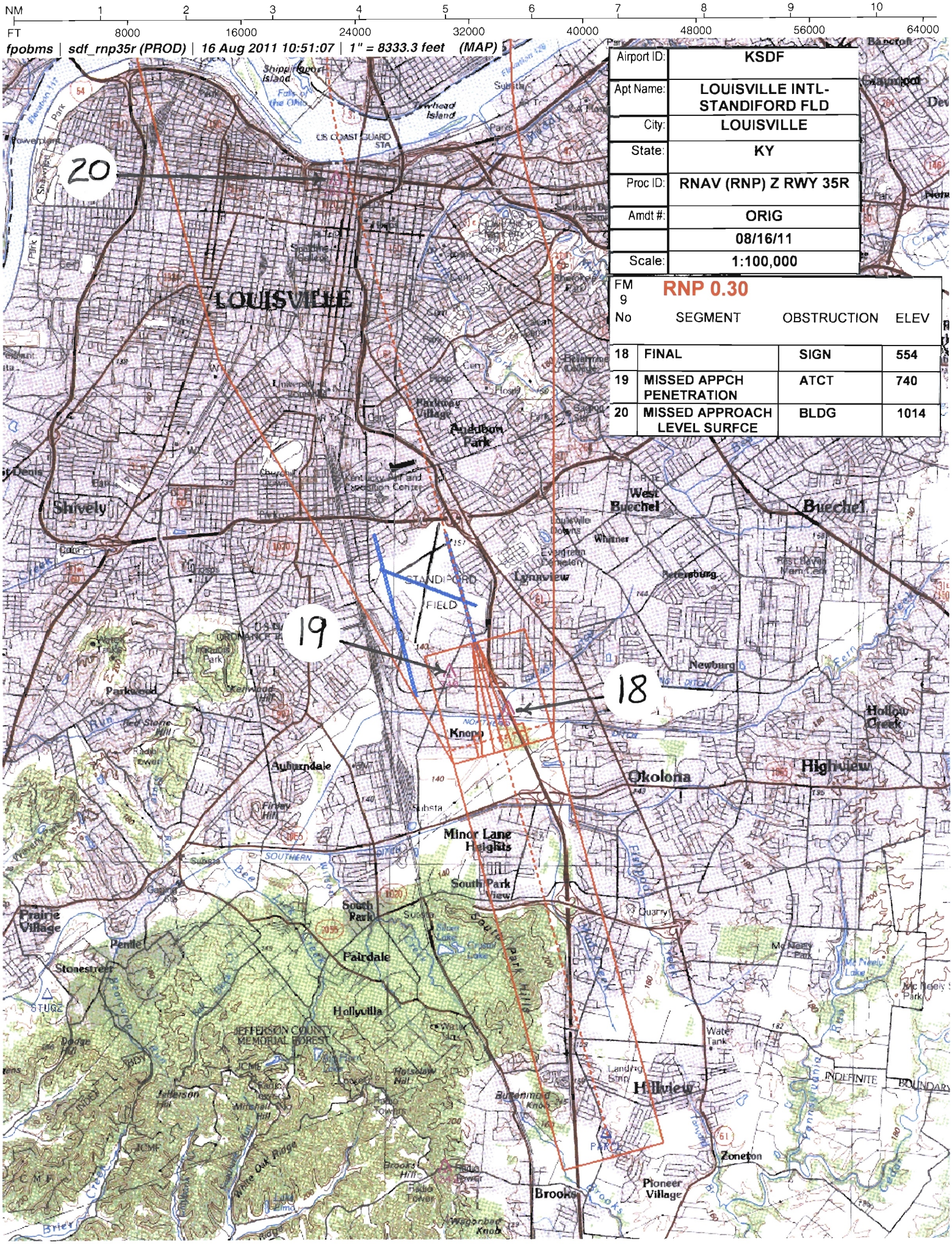

Airport ID:	KSDF
Apt Name:	LOUISVILLE INTL-STANDIFORD FLD
City:	LOUISVILLE
State:	KY
Proc ID:	RNAV (RNP) Z RWY 35R
Amdt #:	ORIG
	08/16/11
Scale:	1:100,000

FM 9 **RNP 0.30**

No	SEGMENT	OBSTRUCTION	ELEV
18	FINAL	SIGN	554
19	MISSED APPCH PENETRATION	ATCT	740
20	MISSED APPROACH LEVEL SURFCE	BLDG	1014

NM 1 2 3 4 5 6 7 8 9 10

FT 8000 16000 24000 32000 40000 48000 56000 64000

fpobms | sdf35r12 (PROD) | 5 Jan 2012 08:54:56 | 1" = 8333.3 feet (MAP)

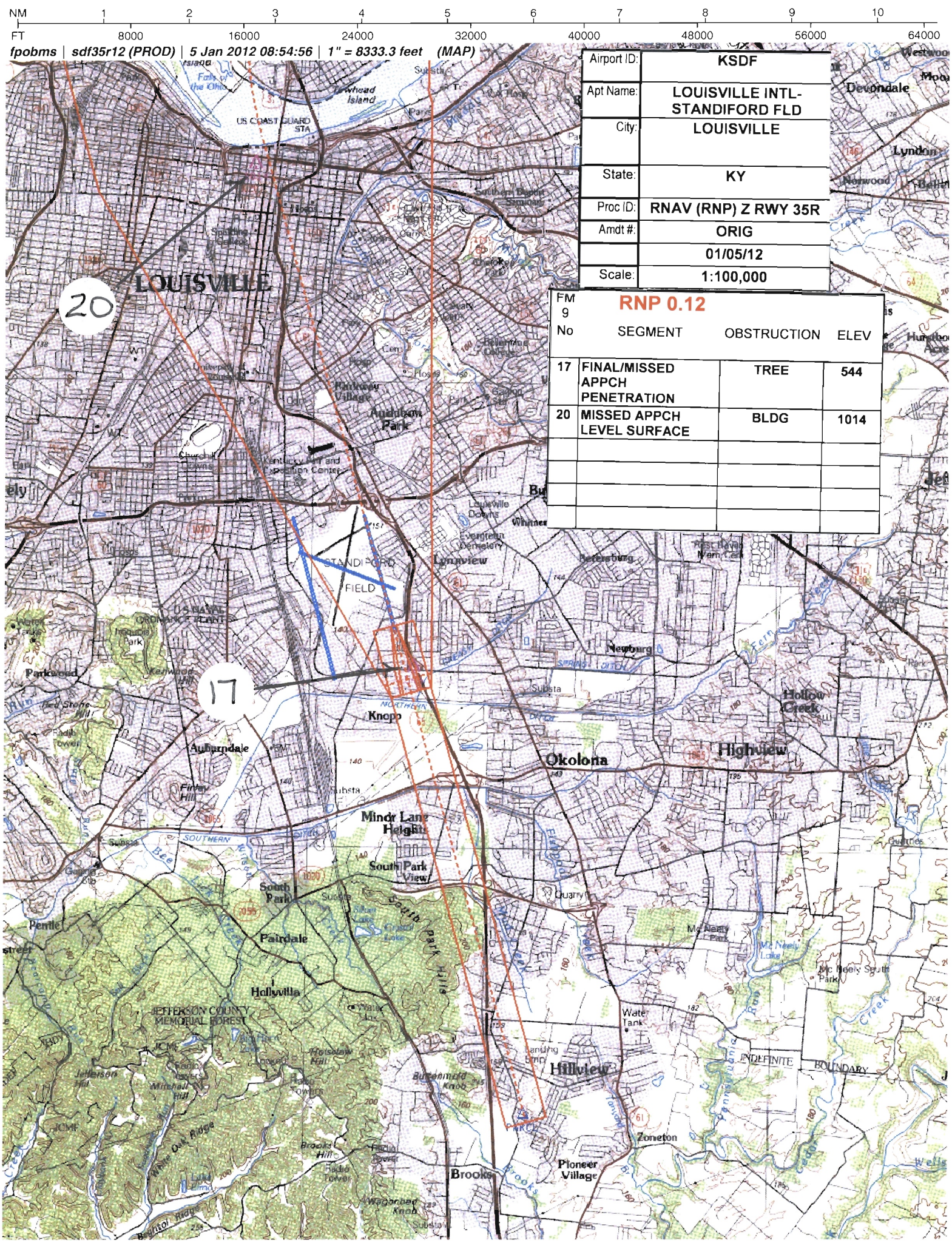

Airport ID:	KSDF
Apt Name:	LOUISVILLE INTL-STANDIFORD FLD
City:	LOUISVILLE
State:	KY
Proc ID:	RNAV (RNP) Z RWY 35R
Amdt #:	ORIG
	01/05/12
Scale:	1:100,000

RNP 0.12

FM 9 No	SEGMENT	OBSTRUCTION	ELEV
17	FINAL/MISSED APPCH PENETRATION	TREE	544
20	MISSED APPCH LEVEL SURFACE	BLDG	1014