NM 7 14 21 28 35 42 49

FT 42000 126000 168000 210000 252000 294000

fpocpo | k06drv32 (PROD) | 1 Feb 2013 13:38:59 | 1" = 41666.7 feet (MAP)

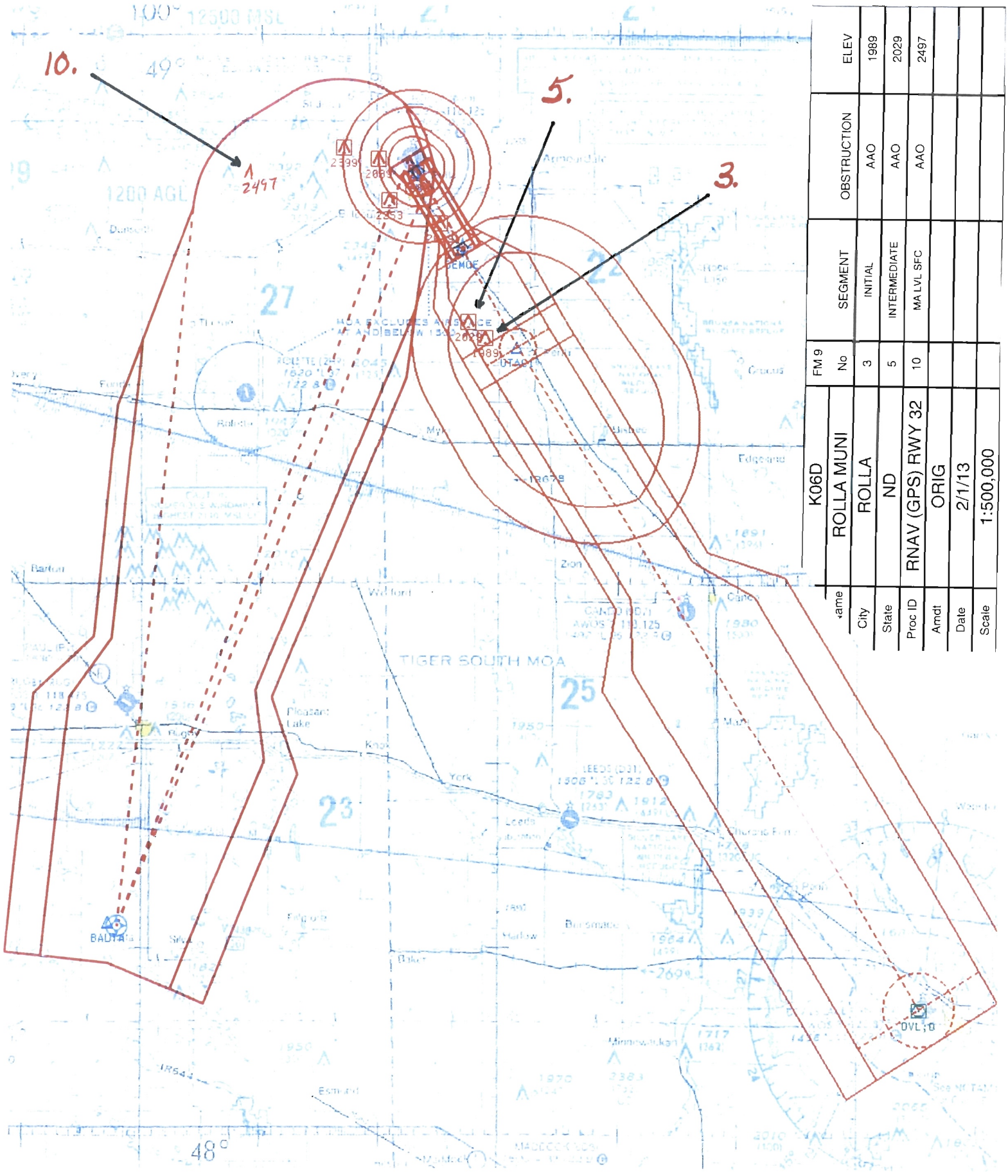

FM 9 No	SEGMENT	OBSTRUCTION	ELEV
3	INITIAL	AAO	1989
5	INTERMEDIATE	AAO	2029
10	MA LVL SFC	AAO	2497

Name	K06D ROLLA MUNI
City	ROLLA
State	ND
Proc ID	RNAV (GPS) RWY 32
Amdt	ORIG
Date	2/1/13
Scale	1:500,000

NM 7 14 21 28 35 42 49

FT 42000 84000 126000 168000 210000 252000 294000

fpocpo | k06drv32t (PROD) | 4 Mar 2013 14:16:50 | 1" = 41666.7 feet (MAP)

Airport ID	Apt Name	City	State	Proc ID	Amdt	Date	Scale
K06D	ROLLA MUNI	ROLLA	ND	RNAV (GPS) RWY 32	ORIG	3/4/13	1:500,000

FM 9 No	SEGMENT	OBSTRUCTION	ELEV
A	MA HOLDING	AAO	1877
10	MA LVL SFC	AAO	2497
5	INTERMEDIATE	AAO	2029
5	HOLD IN LIEU	AAO	2029
1	INITIAL	TWR (38-000651)	2070

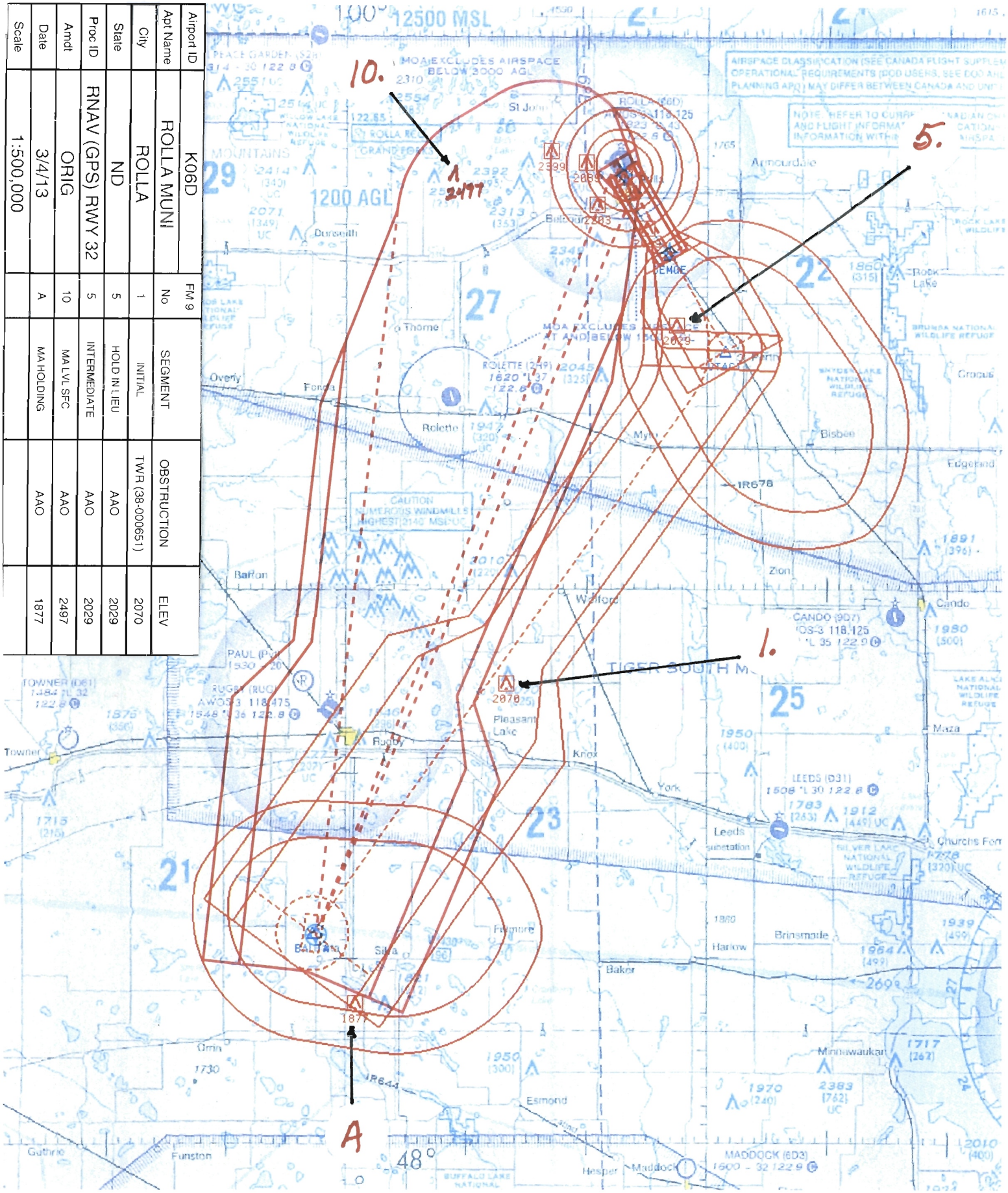

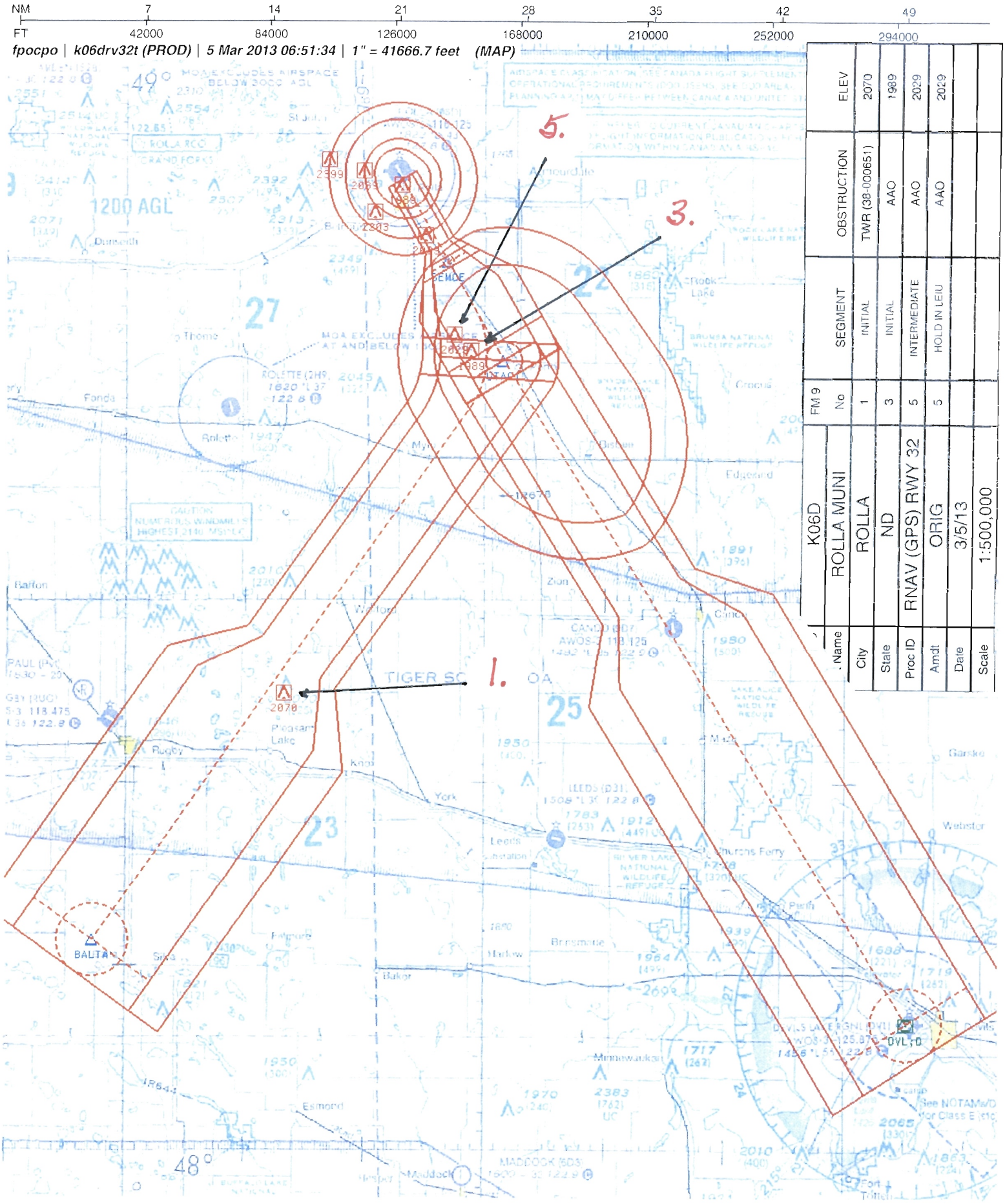

OBSTRUCTION	ELEV
TWR (38-000651)	2070
AAO	1989
AAO	2029
AAO	2029

FM9 No	SEGMENT
1	INITIAL
3	INITIAL
5	INTERMEDIATE
5	HOLD IN LEIU

Name	K06D ROLLA MUNI
City	ROLLA
State	ND
Proc ID	RNAV (GPS) RWY 32
Amdt	ORIG
Date	3/5/13
Scale	1:500,000

NM 1 2 3 4 5 6 7 8 9 10

FT 8000 16000 24000 32000 40000 48000 56000 64000

fpocpc | k06arv32 (PROD) | 11 Feb 2013 09:18:06 | 1" = 8333.3 feet (MAP)

Airport ID	K06D	FM 9			
Apt Name	ROLLA MUNI	No	SEGMENT	OBSTRUCTION	ELEV
City	ROLLA	8	FINAL: LNAV/VNAV	TREE	1989
State	ND				
Proc ID	RNAV (GPS) RWY 32				
Amdt	ORIG				
Date	2/11/13				
Scale	1:100,000				

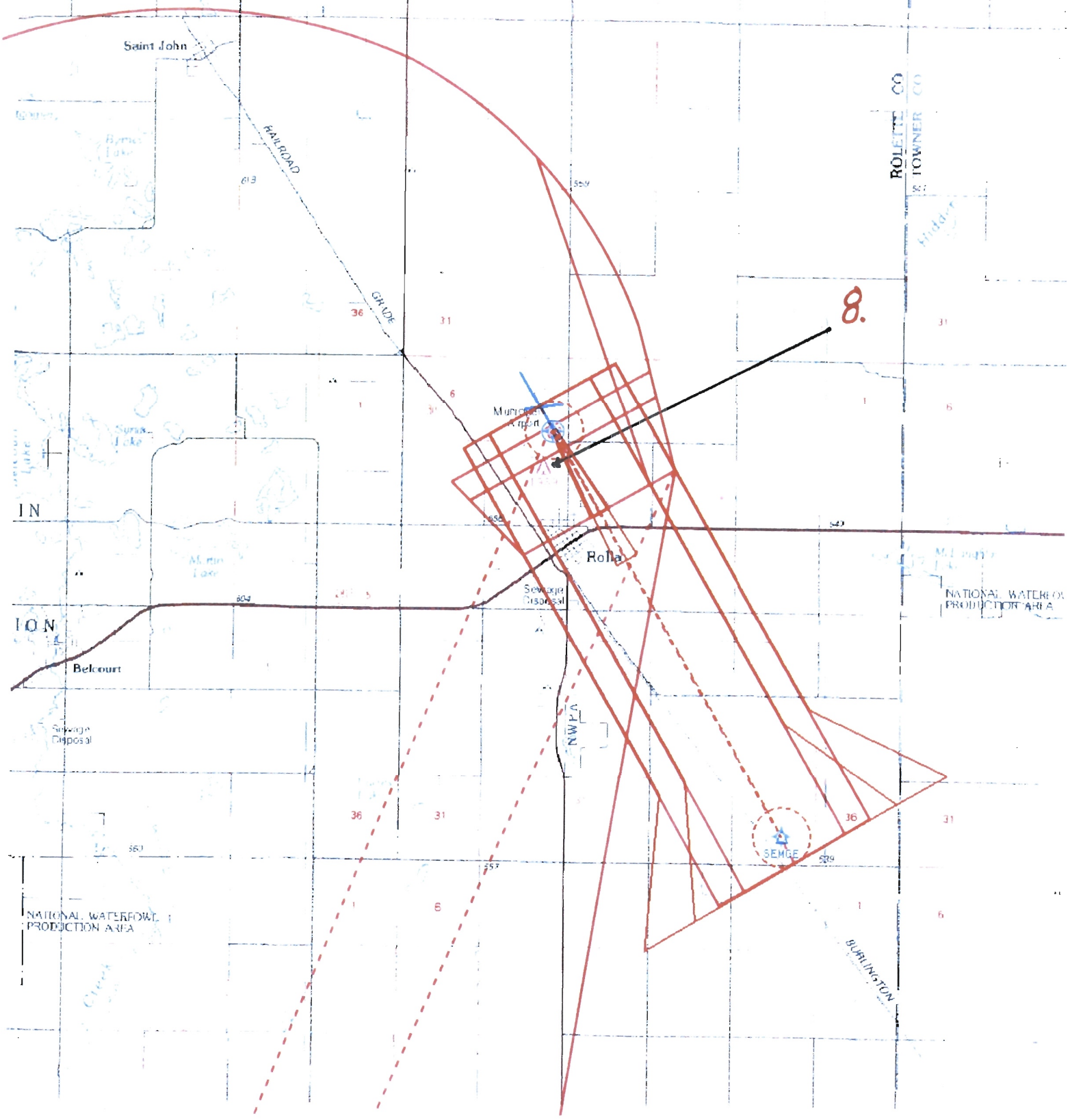

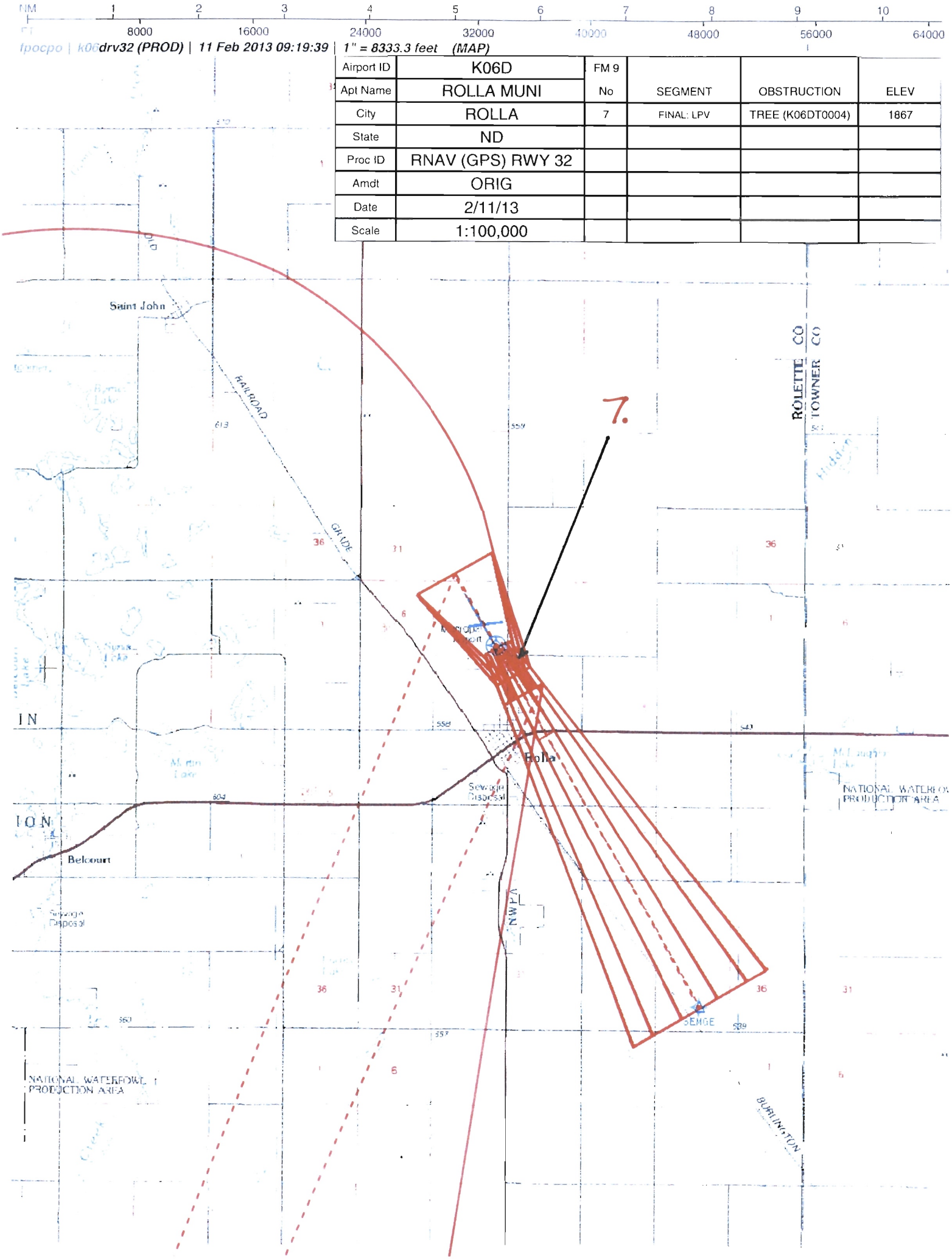
NM 1 2 3 4 5 6 7 8 9 10
FT 8000 16000 24000 32000 40000 48000 56000 64000
fpocpo | k06drv32 (PROD) | 11 Feb 2013 09:19:39 | 1" = 8333.3 feet (MAP)
Airport ID K06D
Apt Name ROLLA MUNI
City ROLLA
State ND
Proc ID RNAV (GPS) RWY 32
Amdt ORIG
Date 2/11/13
Scale 1:100,000
FM 9
No
7
SEGMENT
FINAL: LPV
OBSTRUCTION
TREE (K06DT0004)
ELEV
1867
7.
Saint John
RAILROAD
GRADE
ROLETTE CO
TOWNER CO
Rolla
Belcourt
SEMGE
NATIONAL WATERFOWL PRODUCTION AREA
BURLINGTON

NM 1 2 3 4 5 6 7 8 9 10
FT 8000 16000 24000 32000 40000 48000 56000 64000

pocpo | k06drv32 (PROD) | 11 Feb 2013 09:25:18 | 1" = 8333.3 feet (MAP)
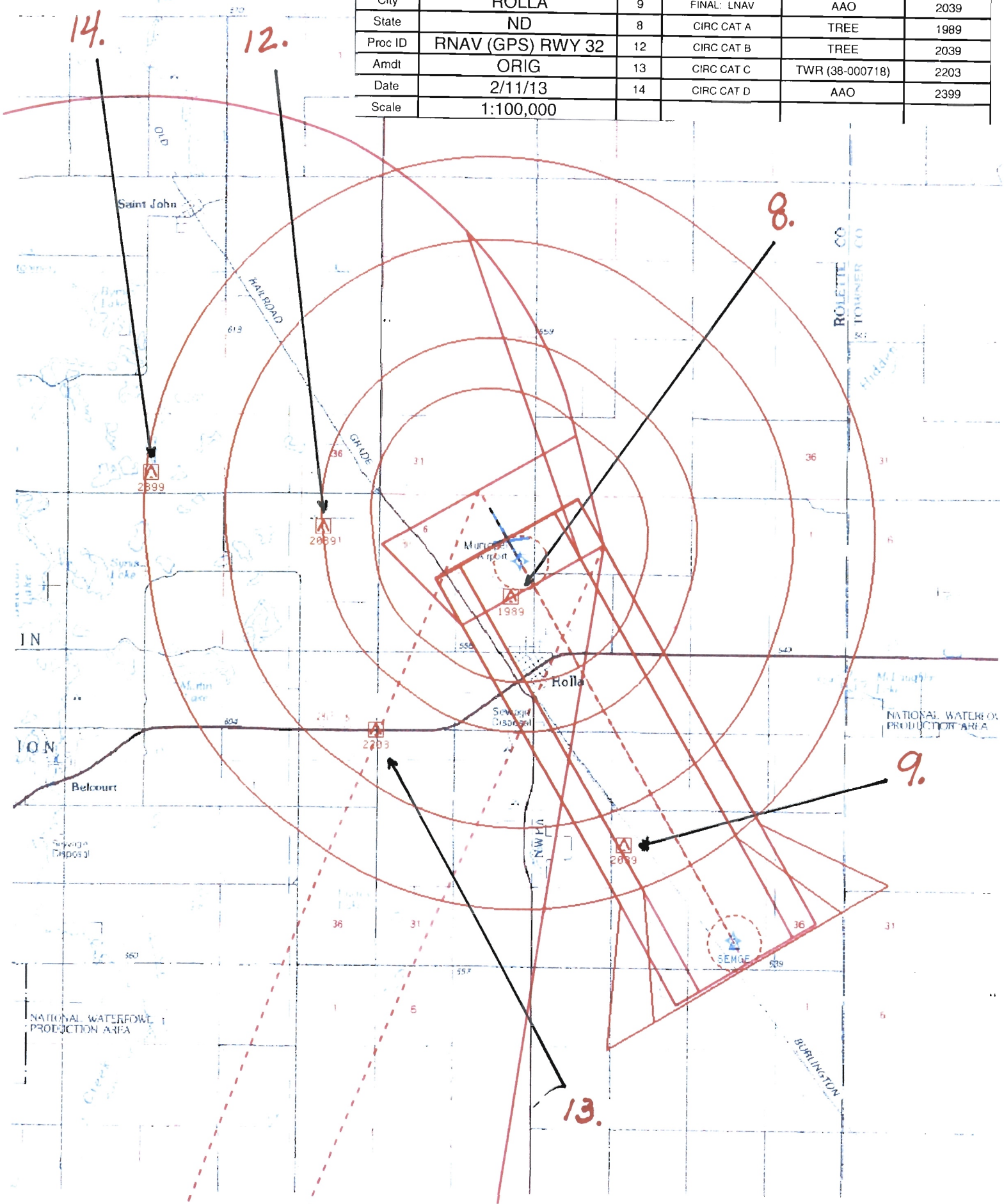
Airport ID	K06D	FM 9			
Apt Name	ROLLA MUNI	No	SEGMENT	OBSTRUCTION	ELEV
City	ROLLA	9	FINAL: LNAV	AAO	2039
State	ND	8	CIRC CAT A	TREE	1989
Proc ID	RNAV (GPS) RWY 32	12	CIRC CAT B	TREE	2039
Amdt	ORIG	13	CIRC CAT C	TWR (38-000718)	2203
Date	2/11/13	14	CIRC CAT D	AAO	2399
Scale	1:100,000