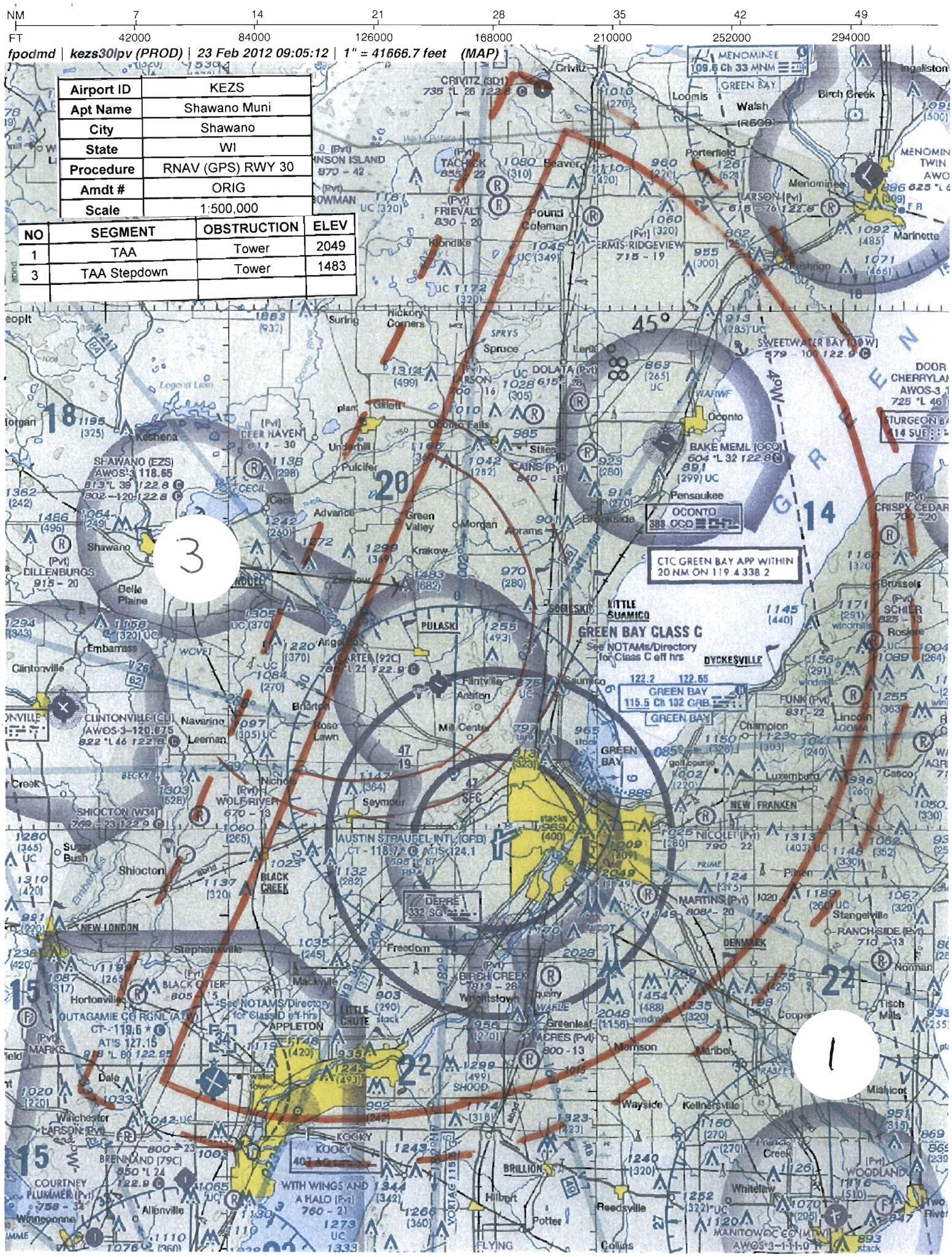


| Airport ID | KEZS |
|---|---|
| Apt Name | Shawano Muni |
| City | Shawano |
| State | WI |
| Procedure | RNAV (GPS) RWY 30 |
| Amdt # | ORIG |
| Scale | 1:500,000 |

| NO | SEGMENT | OBSTRUCTION | ELEV |
|---|---|---|---|
| 1 | TAA | Tower | 2049 |
| 3 | TAA Stepdown | Tower | 1483 |
| | | | |

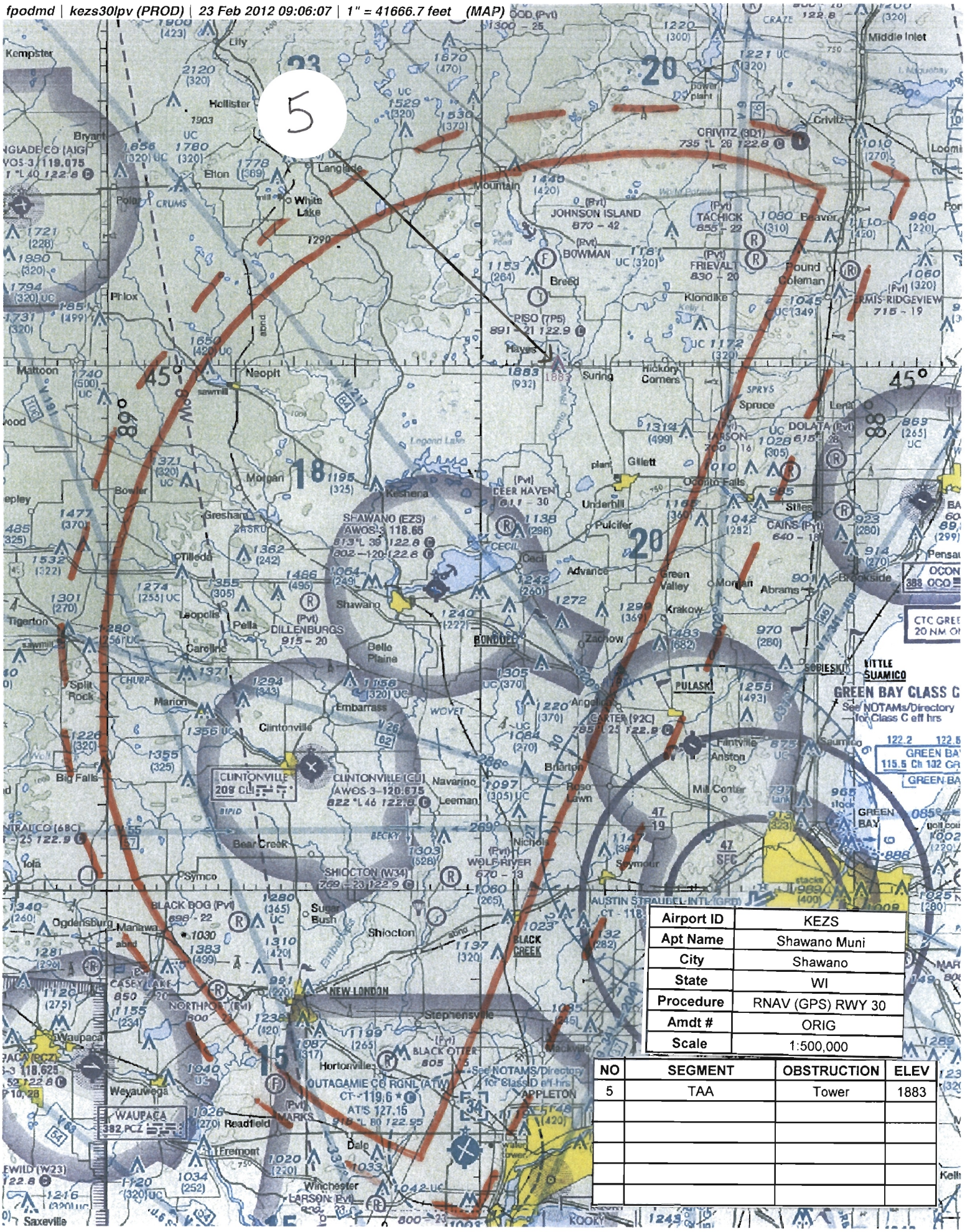


| Airport ID | KEZS |
|---|---|
| Apt Name | Shawano Muni |
| City | Shawano |
| State | WI |
| Procedure | RNAV (GPS) RWY 30 |
| Amdt # | ORIG |
| Scale | 1:500,000 |

| NO | SEGMENT | OBSTRUCTION | ELEV |
|---|---|---|---|
| 5 | TAA | Tower | 1883 |
| | | | |
| | | | |
| | | | |
| | | | |
| | | | |

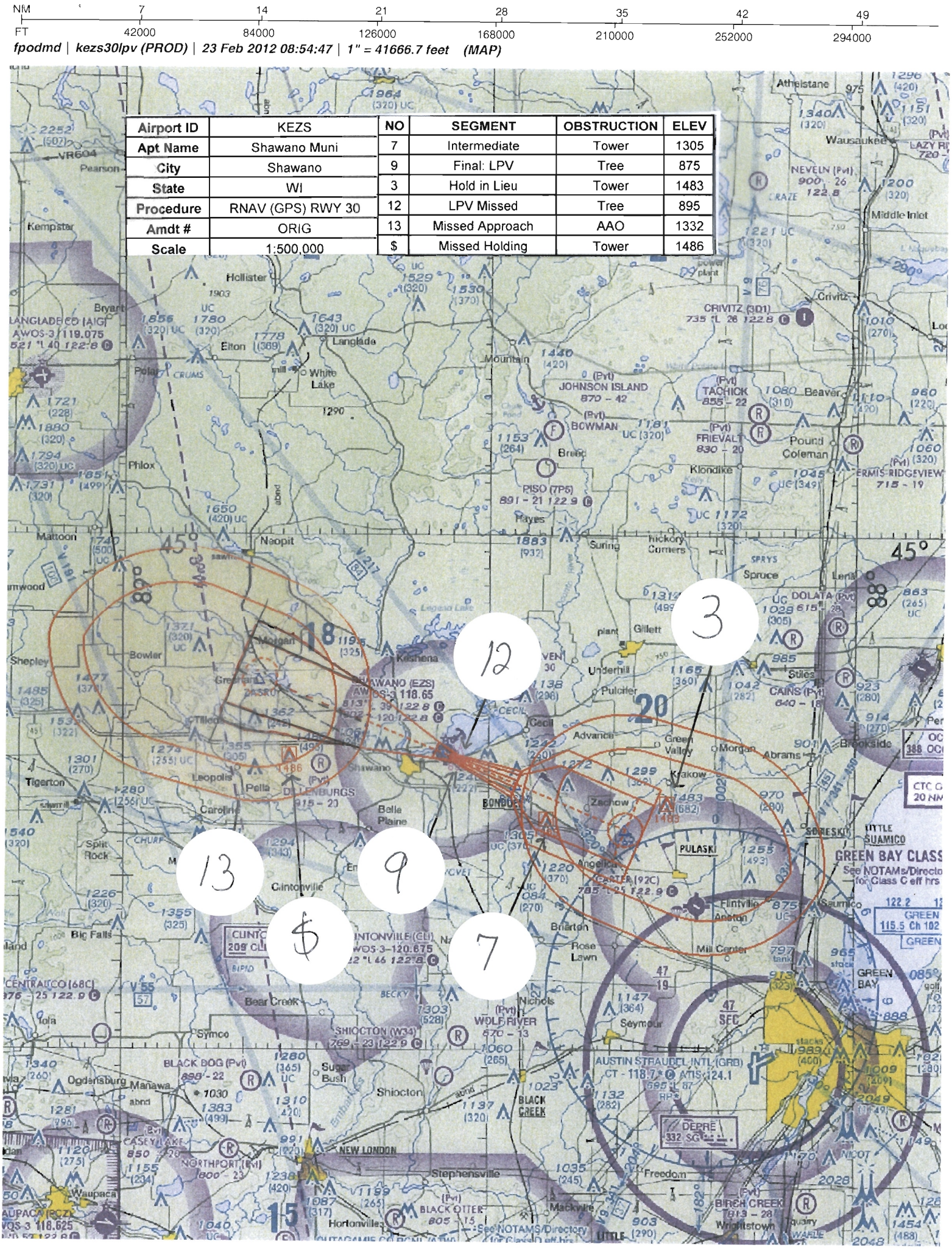
NM 7 14 21 28 35 42 49
FT 42000 84000 126000 168000 210000 252000 294000
fpodmd | kezs30lpv (PROD) | 23 Feb 2012 08:54:47 | 1" = 41666.7 feet (MAP)
Airport ID KEZS
Apt Name Shawano Muni
City Shawano
State WI
Procedure RNAV (GPS) RWY 30
Amdt # ORIG
Scale 1:500,000
NO SEGMENT OBSTRUCTION ELEV
7 Intermediate Tower 1305
9 Final: LPV Tree 875
3 Hold in Lieu Tower 1483
12 LPV Missed Tree 895
13 Missed Approach AAO 1332
$ Missed Holding Tower 1486
45°
18
20
15
SHAWANO (EZS)
AUSTIN STRAUBEL INTL (GRB)
GREEN BAY CLASS
See NOTAMs/Directory

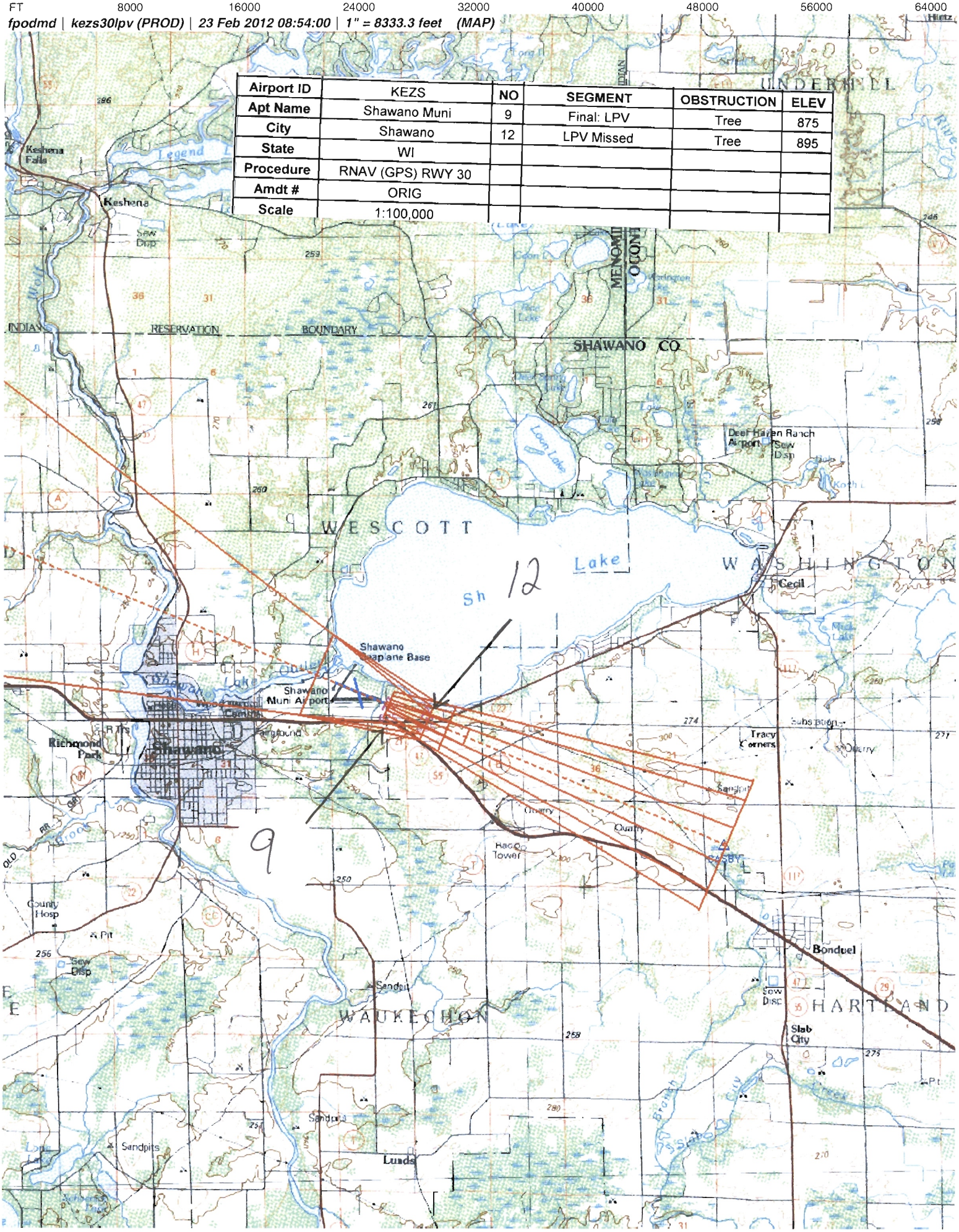
NM 1 2 3 4 5 6 7 8 9 10
FT 8000 16000 24000 32000 40000 48000 56000 64000
fpodmd | kezs30lpv (PROD) | 23 Feb 2012 08:54:00 | 1" = 8333.3 feet (MAP)
Airport ID KEZS
Apt Name Shawano Muni
City Shawano
State WI
Procedure RNAV (GPS) RWY 30
Amdt # ORIG
Scale 1:100,000
NO SEGMENT OBSTRUCTION ELEV
9 Final: LPV Tree 875
12 LPV Missed Tree 895
Keshena Falls
Keshena
INDIAN RESERVATION BOUNDARY
SHAWANO CO
WESCOTT
Lake
WASHINGTON
Cecil
Shawano Seaplane Base
Shawano Muni Airport
Richmond Park
Shawano
Tracy Corners
Bonduel
HARTLAND
WAUKECHON
Slab City
Lunds
Sandpits
County Hosp
Deer Haven Ranch Airport
Loon Lake
Sh 12
9

NM 1 2 3 4 5 6 7 8 9 10

FT 8000 16000 24000 32000 40000 48000 56000 64000

*fpodmd | kezs30lpv (PROD) | 23 Feb 2012 08:53:01 | 1" = 8333.3 feet (MAP)*

| Airport ID | KEZS | NO | SEGMENT | OBSTRUCTION | ELEV |
|---|---|---|---|---|---|
| Apt Name | Shawano Muni | 10 | Final: LNAV/VNAV | Tree | 1123 |
| City | Shawano | | | | |
| State | WI | | | | |
| Procedure | RNAV (GPS) RWY 30 | | | | |
| Amdt # | ORIG | | | | |
| Scale | 1:100,000 | | | | |

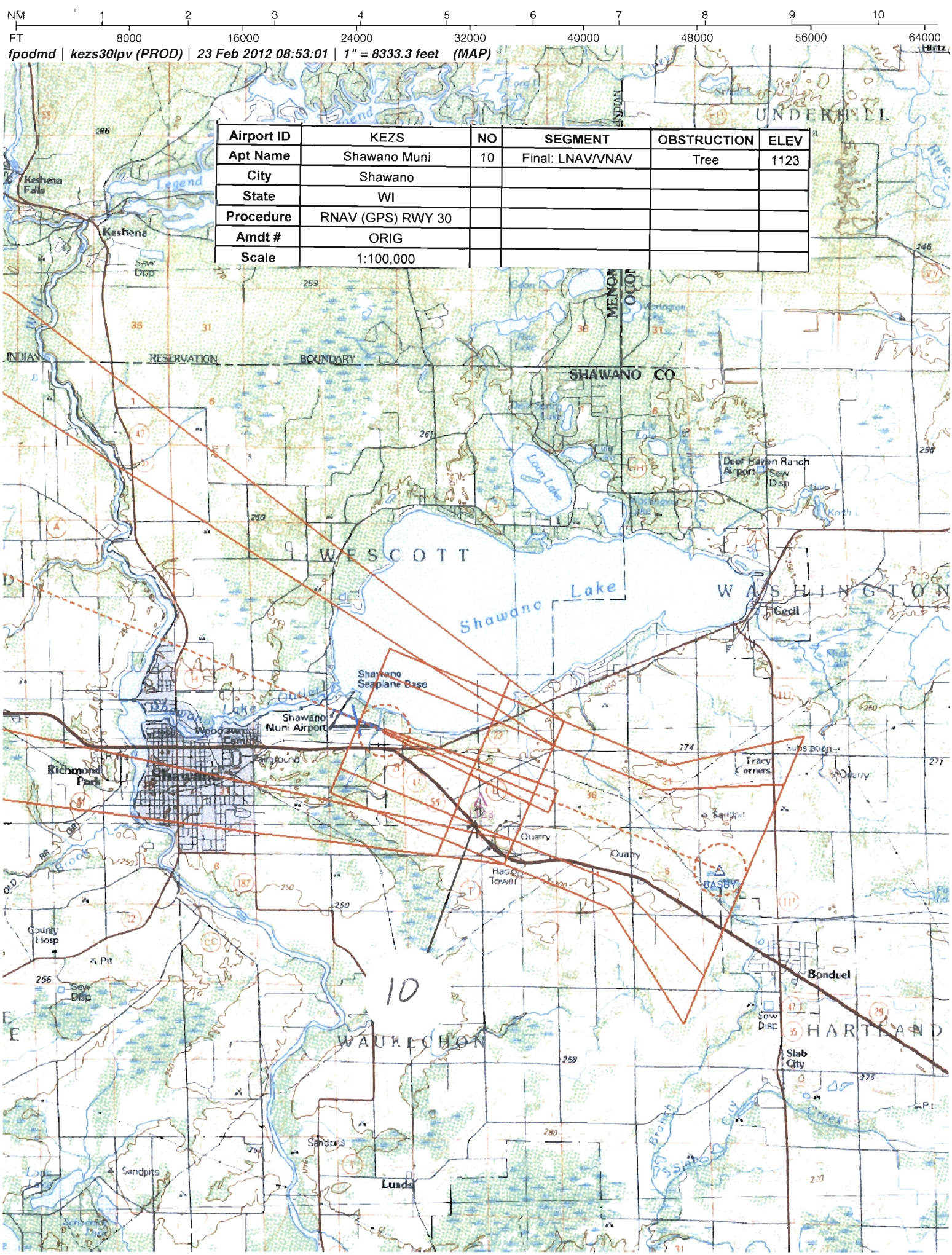
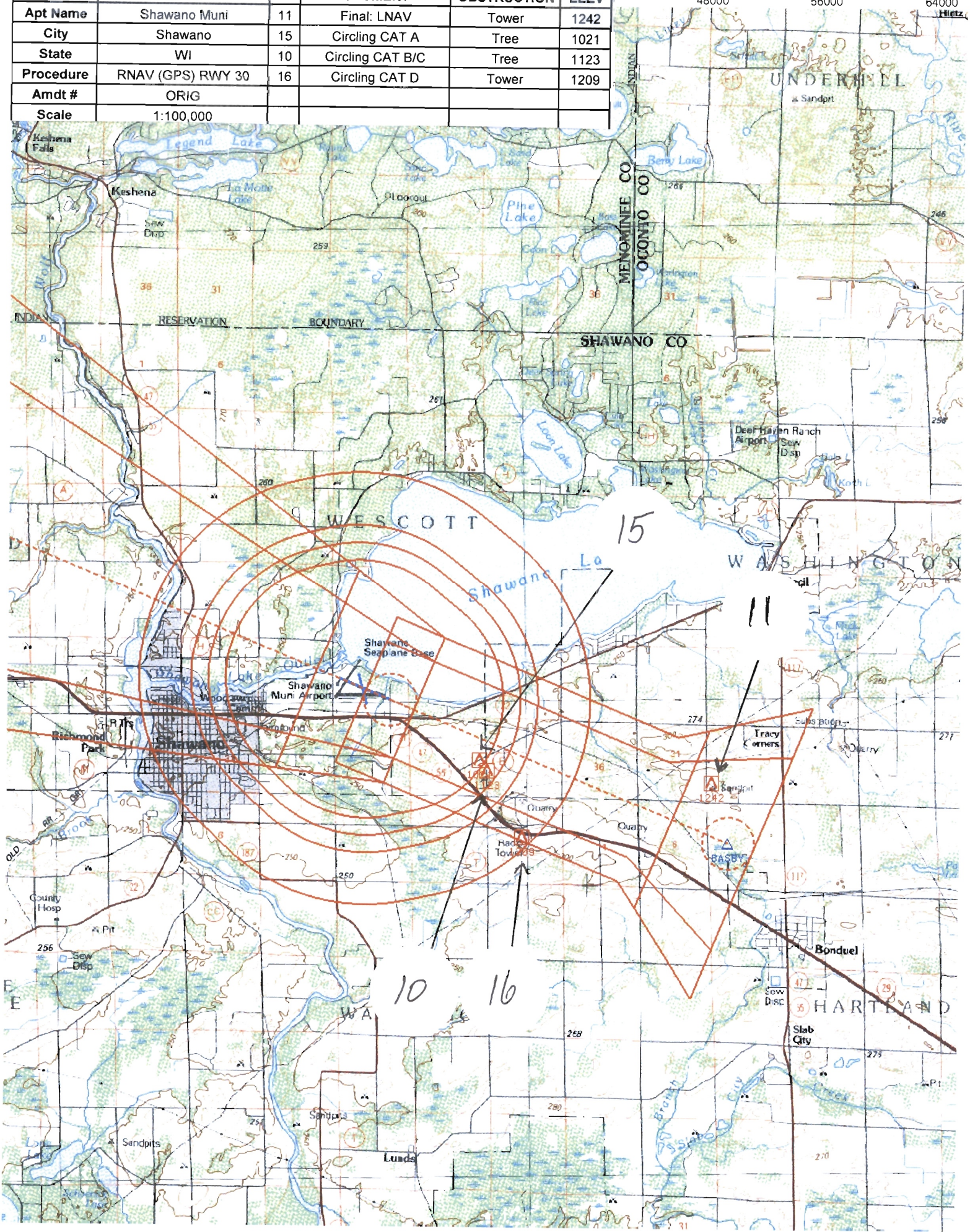
| Airport ID | KEZS | NO | SEGMENT | OBSTRUCTION | ELEV |
|---|---|---|---|---|---|
| Apt Name | Shawano Muni | 11 | Final: LNAV | Tower | 1242 |
| City | Shawano | 15 | Circling CAT A | Tree | 1021 |
| State | WI | 10 | Circling CAT B/C | Tree | 1123 |
| Procedure | RNAV (GPS) RWY 30 | 16 | Circling CAT D | Tower | 1209 |
| Amdt # | ORIG | | | | |
| Scale | 1:100,000 | | | | |