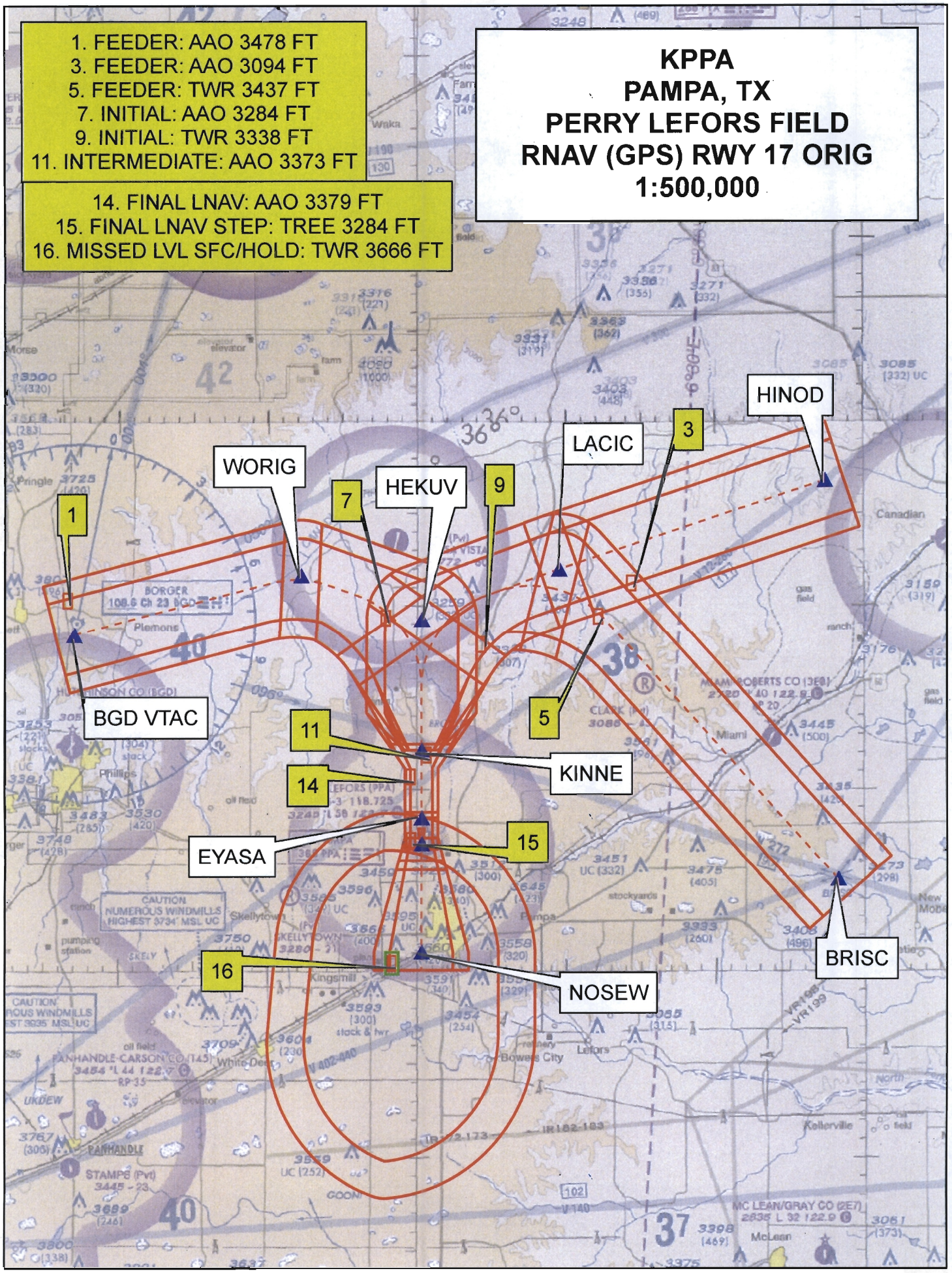
1. FEEDER: AAO 3478 FT
3. FEEDER: AAO 3094 FT
5. FEEDER: TWR 3437 FT
7. INITIAL: AAO 3284 FT
9. INITIAL: TWR 3338 FT
11. INTERMEDIATE: AAO 3373 FT
14. FINAL LNAV: AAO 3379 FT
15. FINAL LNAV STEP: TREE 3284 FT
16. MISSED LVL SFC/HOLD: TWR 3666 FT
KPPA
PAMPA, TX
PERRY LEFORS FIELD
RNAV (GPS) RWY 17 ORIG
1:500,000
HINOD
LACIC
3
WORIG
HEKUV
7
9
1
BGD VTAC
5
11
KINNE
14
EYASA
15
16
NOSEW
BRISC

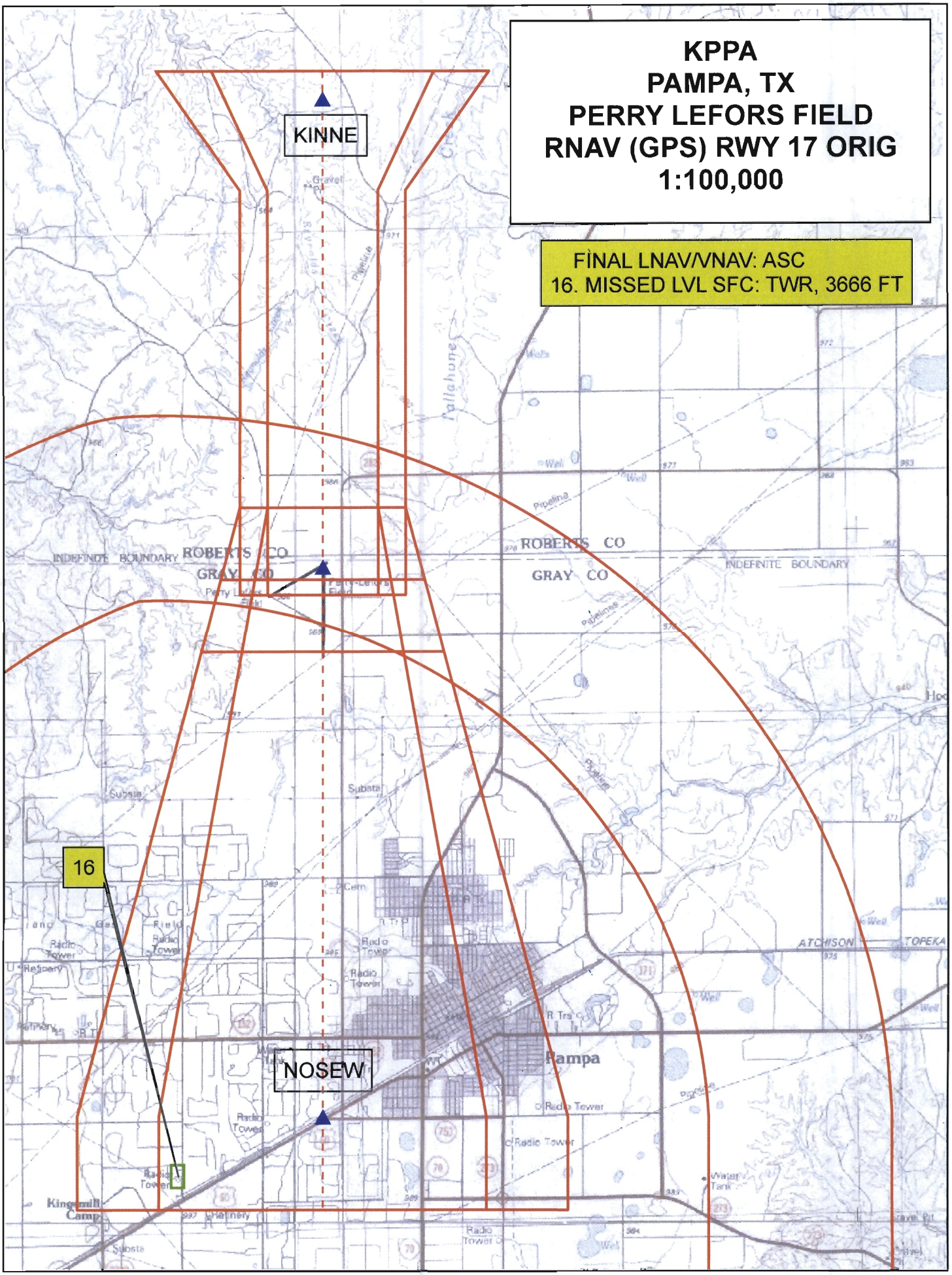
KPPA
PAMPA, TX
PERRY LEFORS FIELD
RNAV (GPS) RWY 17 ORIG
1:100,000
FINAL LNAV/VNAV: ASC
16. MISSED LVL SFC: TWR, 3666 FT
KINNE
NOSEW
16
ROBERTS CO
GRAY CO
INDEFINITE BOUNDARY
Pampa
ATCHISON
TOPEKA

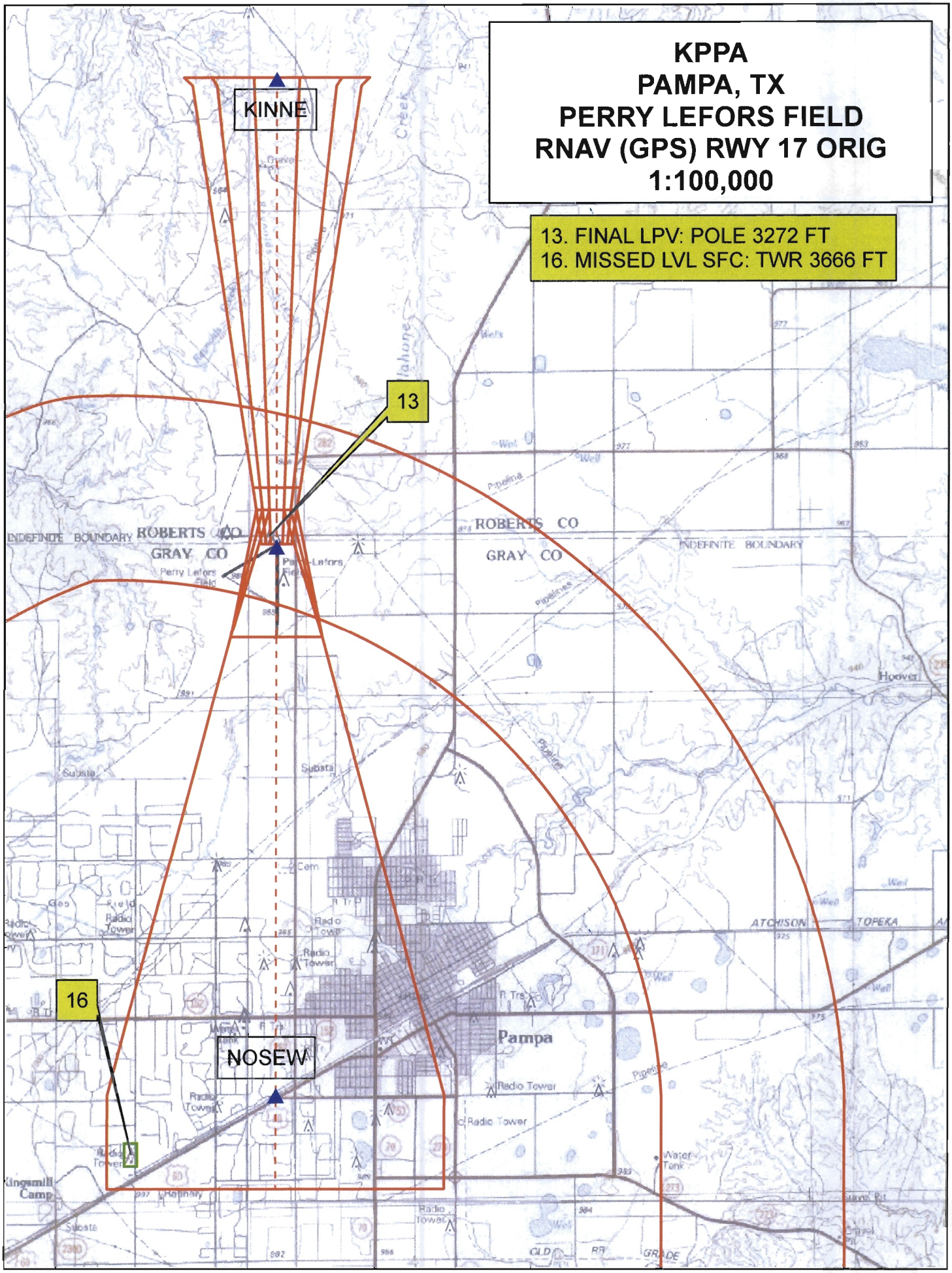
KPPA
PAMPA, TX
PERRY LEFORS FIELD
RNAV (GPS) RWY 17 ORIG
1:100,000
13. FINAL LPV: POLE 3272 FT
16. MISSED LVL SFC: TWR 3666 FT
KINNE
13
16
NOSEW
ROBERTS CO
GRAY CO
INDEFINITE BOUNDARY
Perry Lefors Field
Pampa
Radio Tower
Water Tank
Substa
Hoover
ATCHISON
TOPEKA
Kingsmill Camp

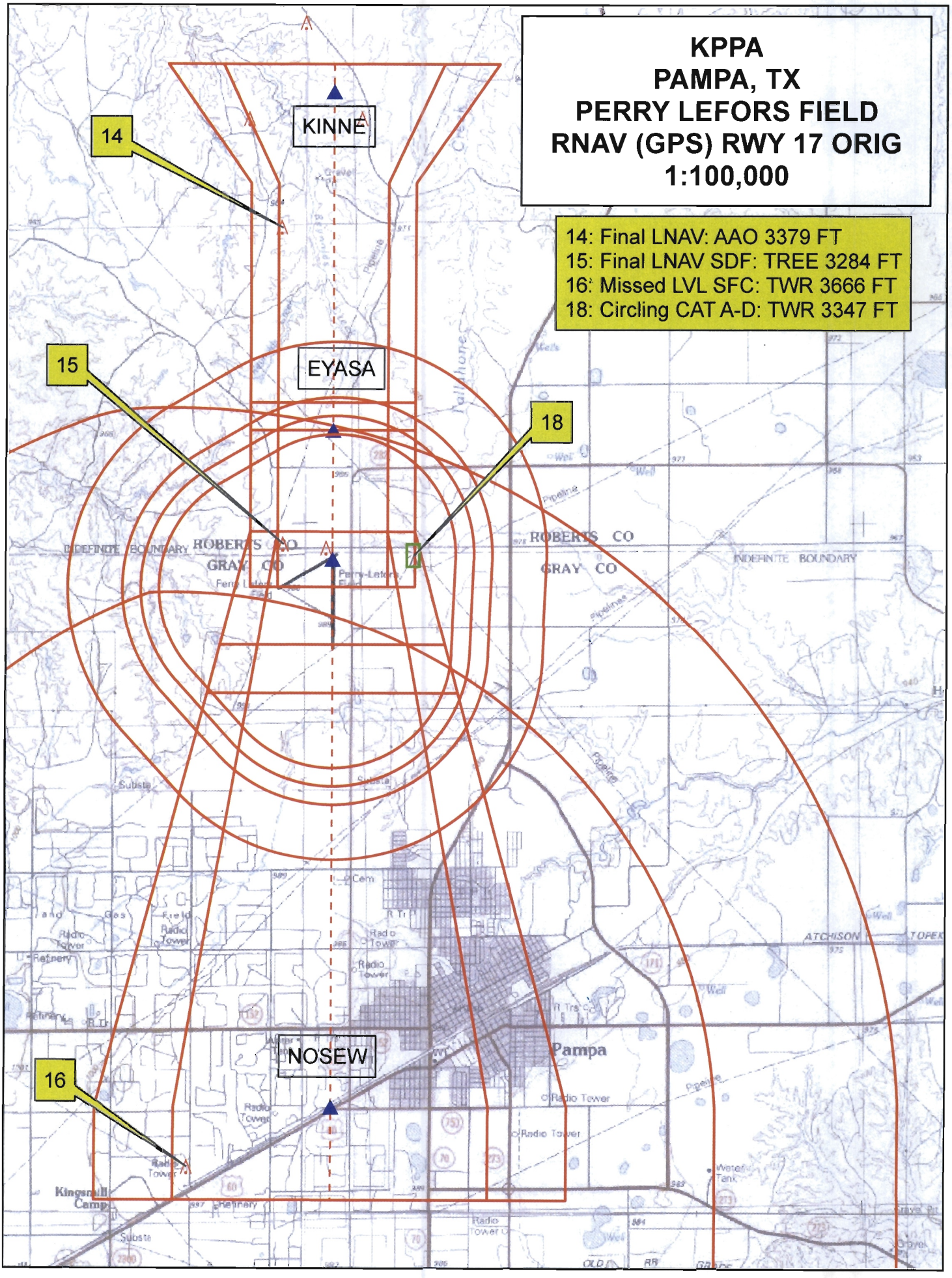
KPPA
PAMPA, TX
PERRY LEFORS FIELD
RNAV (GPS) RWY 17 ORIG
1:100,000
14: Final LNAV: AAO 3379 FT
15: Final LNAV SDF: TREE 3284 FT
16: Missed LVL SFC: TWR 3666 FT
18: Circling CAT A-D: TWR 3347 FT
14
15
16
18
KINNE
EYASA
NOSEW
ROBERTS CO
GRAY CO
INDEFINITE BOUNDARY
Perry-Lefors Field
Pampa
Radio Tower
Kingsmill Camp
ATCHISON
TOPEK