NM 7 14 21 28 35 42 49 56 63 70

FT 42000 84000 126000 168000 210000 252000 294000 336000 378000 420000

fporlr | k82c14 (PROD) | 27 Feb 2012 12:15:03 | 1" = 41666.7 feet (MAP)

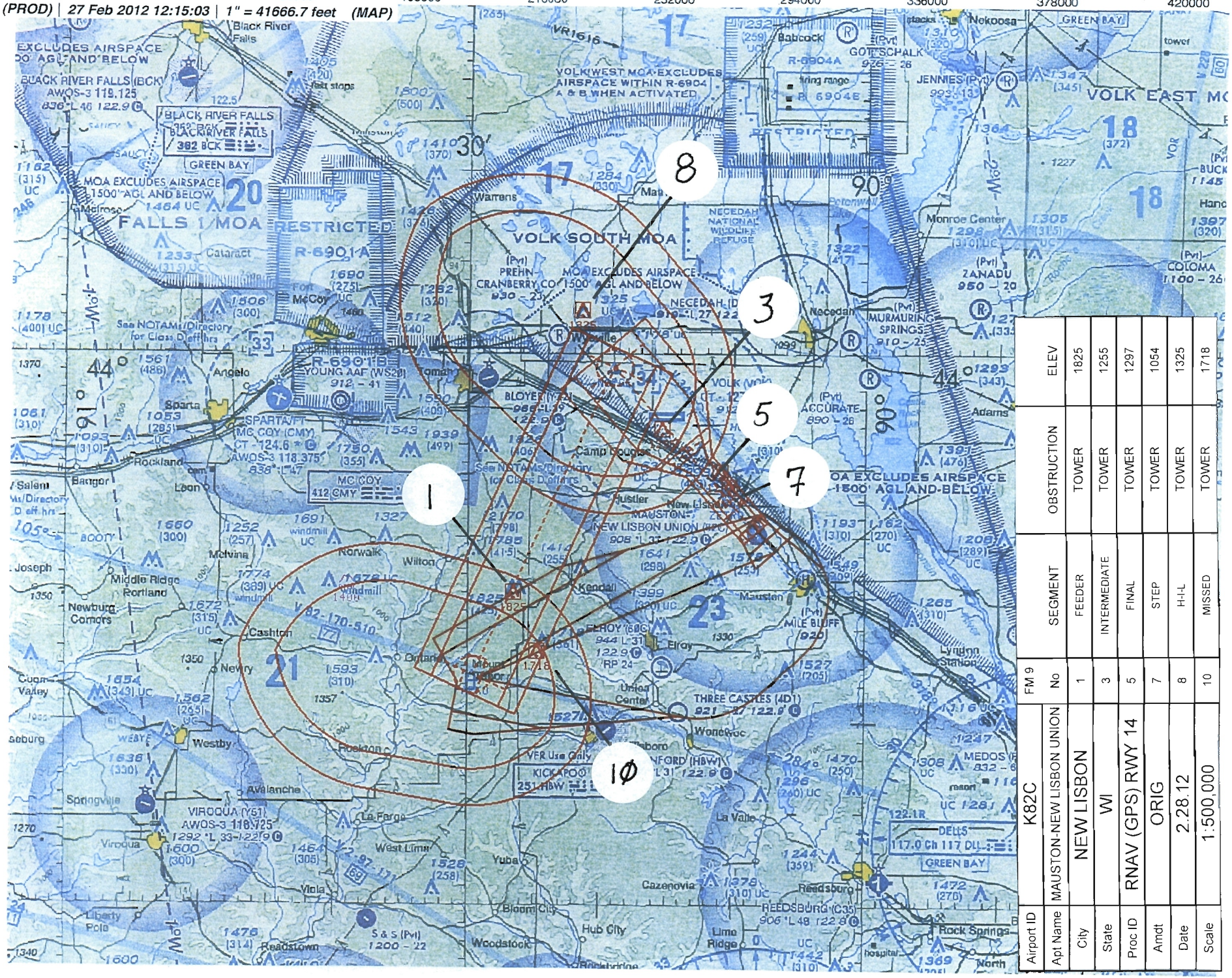

Airport ID	K82C	FM 9			
Apt Name	MAUSTON-NEW LISBON UNION	No	SEGMENT	OBSTRUCTION	ELEV
City	NEW LISBON	1	FEEDER	TOWER	1825
State	WI	3	INTERMEDIATE	TOWER	1255
Proc ID	RNAV (GPS) RWY 14	5	FINAL	TOWER	1297
Amdt	ORIG	7	STEP	TOWER	1054
Date	2.28.12	8	H-I-L	TOWER	1325
Scale	1:500,000	10	MISSED	TOWER	1718

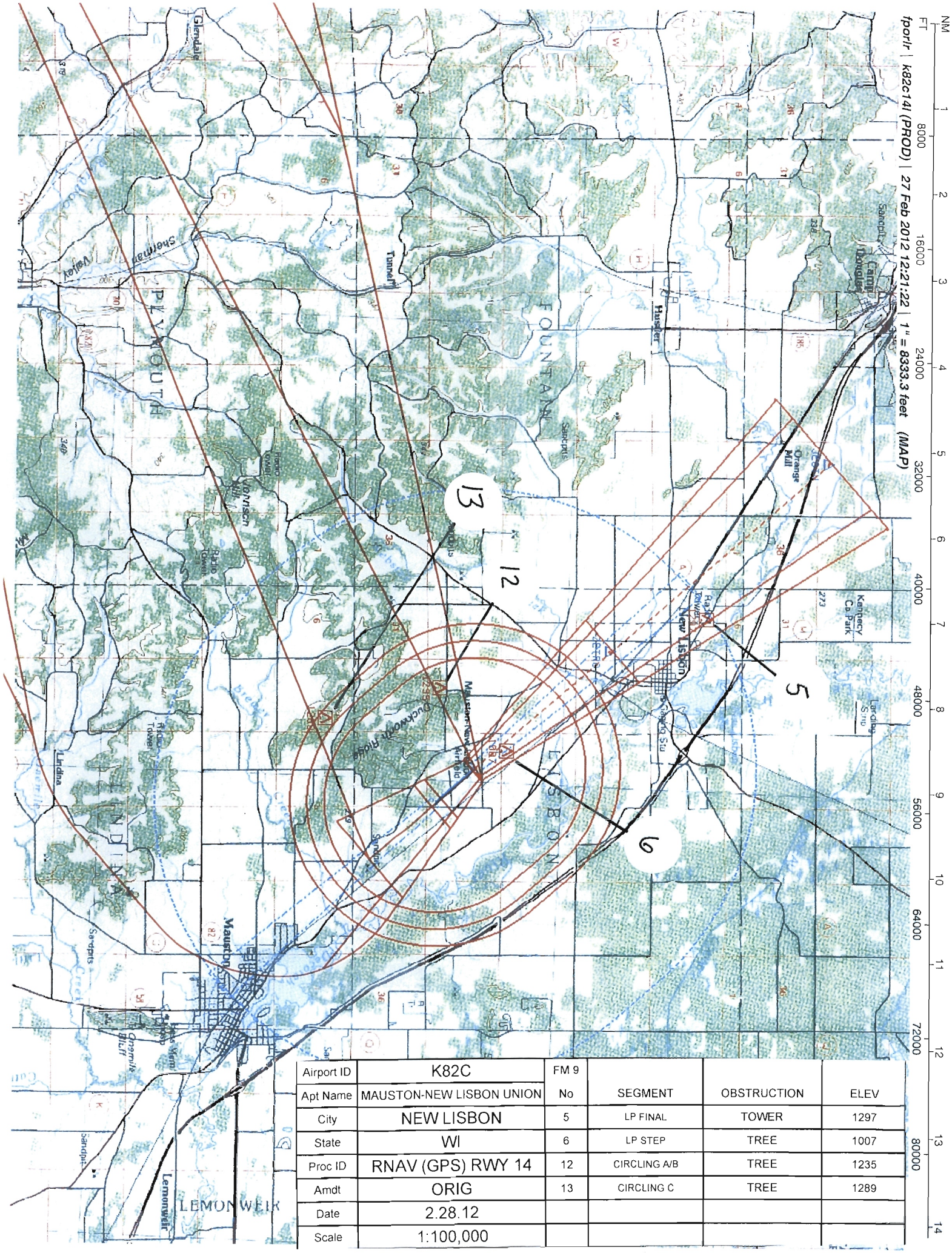

Airport ID	K82C	FM 9			
Apt Name	MAUSTON-NEW LISBON UNION	No	SEGMENT	OBSTRUCTION	ELEV
City	NEW LISBON	5	LP FINAL	TOWER	1297
State	WI	6	LP STEP	TREE	1007
Proc ID	RNAV (GPS) RWY 14	12	CIRCLING A/B	TREE	1235
Amdt	ORIG	13	CIRCLING C	TREE	1289
Date	2.28.12				
Scale	1:100,000				

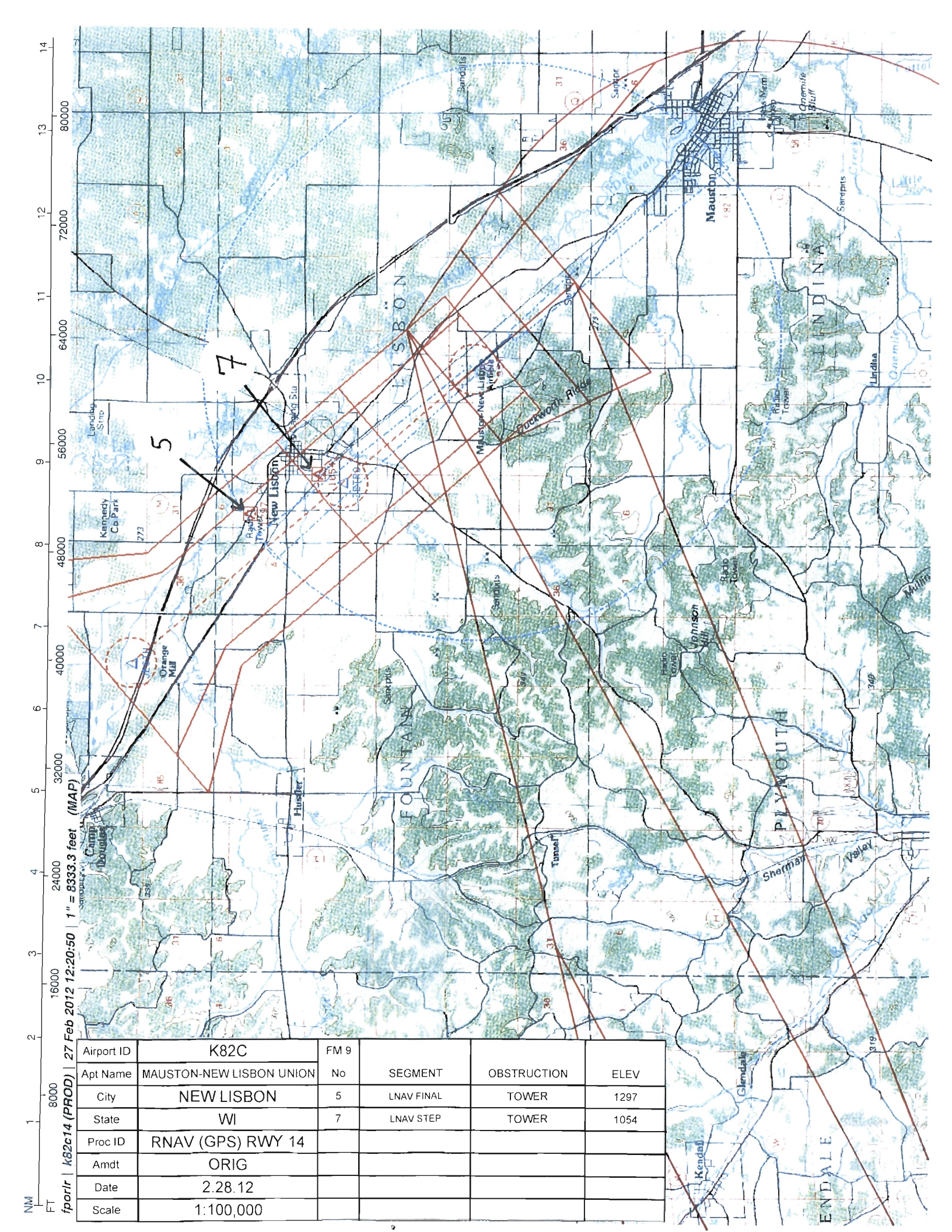

Airport ID	K82C	FM 9			
Apt Name	MAUSTON-NEW LISBON UNION	No	SEGMENT	OBSTRUCTION	ELEV
City	NEW LISBON	5	LNAV FINAL	TOWER	1297
State	WI	7	LNAV STEP	TOWER	1054
Proc ID	RNAV (GPS) RWY 14				
Amdt	ORIG				
Date	2.28.12				
Scale	1:100,000				

fporlr | k82c14 (PROD) | 27 Feb 2012 12:20:50 | 1" = 8333.3 feet (MAP)

NM
FT