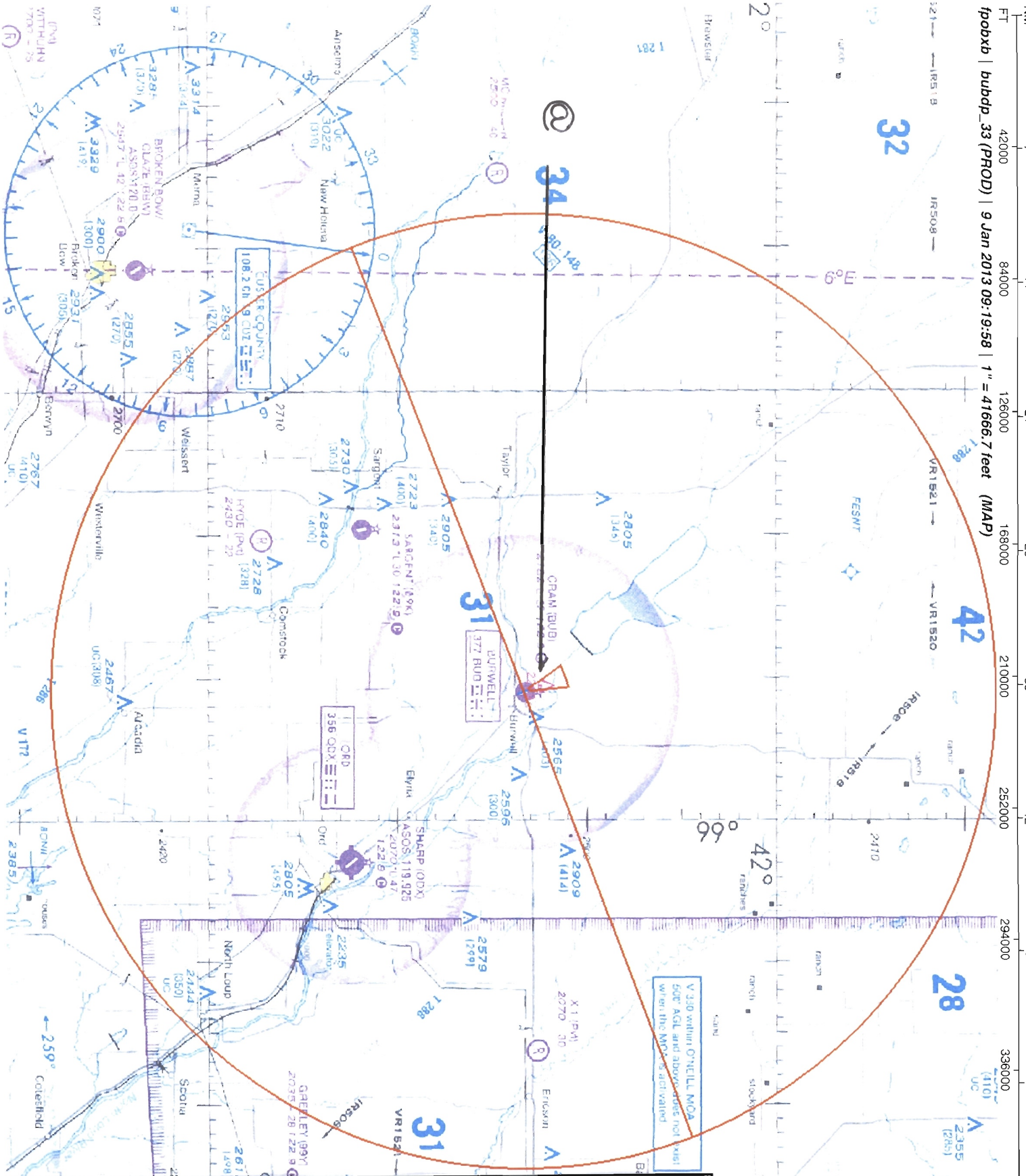

Airport ID:	KBUB
Apt Name:	CRAM FIELD
City:	BURWELL
State:	NEBRASKA
Proc ID:	DP
Amdt #:	ORIG
Rwy:	RWY 33
Scale:	1:500,000

No	SEGMENT	OBSTRUCTION	ELEV
#	ICA	TREE	2269
	DIVERSE	ASC	

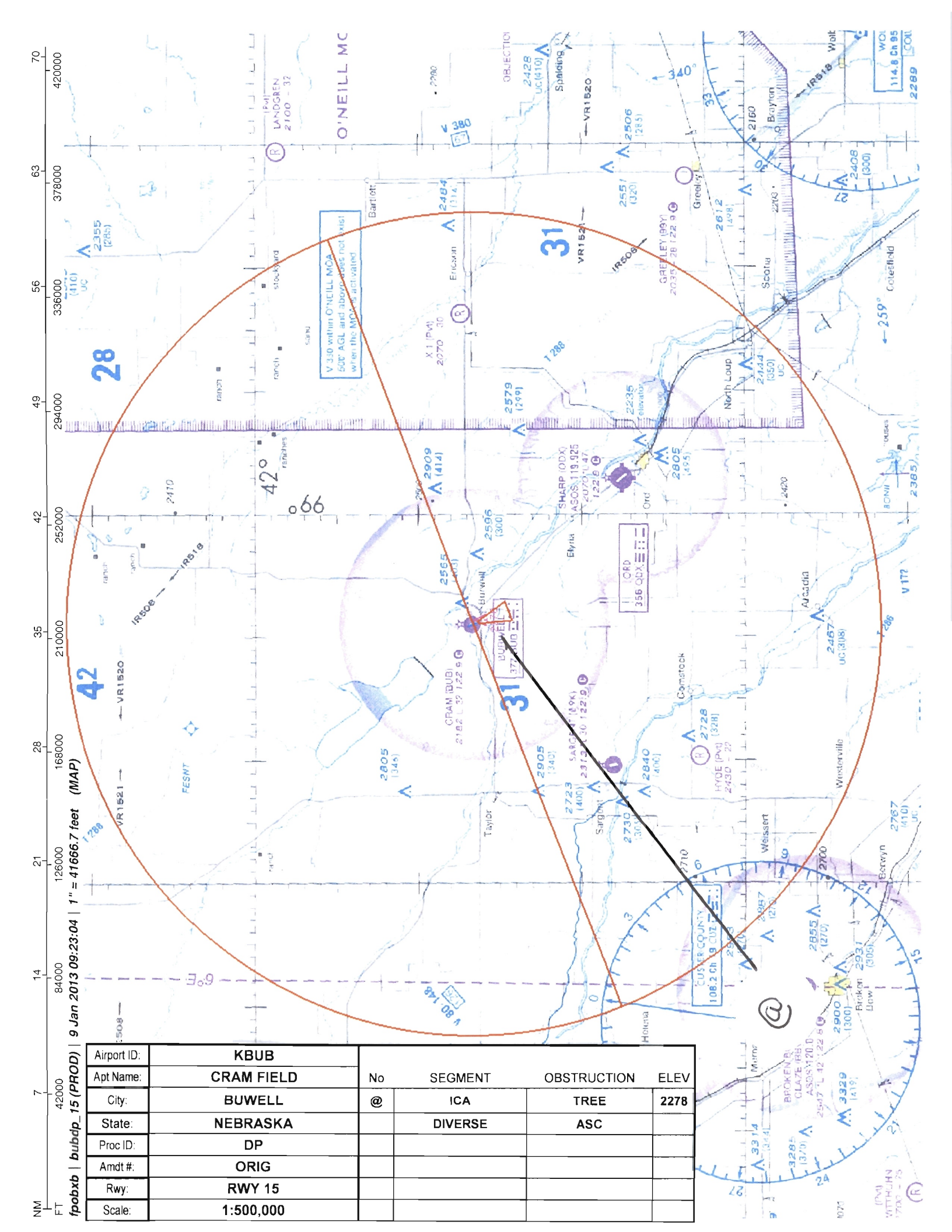

Airport ID:	KBUB
Apt Name:	CRAM FIELD
City:	BUWELL
State:	NEBRASKA
Proc ID:	DP
Amdt #:	ORIG
Rwy:	RWY 15
Scale:	1:500,000

No	SEGMENT	OBSTRUCTION	ELEV
@	ICA	TREE	2278
	DIVERSE	ASC	

fpobxb | bubdp_15 (PROD) | 9 Jan 2013 09:23:04 | 1" = 41666.7 feet (MAP)

NM 1 2 3 4 5 6 7 8 9 10 11 12 13 14

FT 8000 16000 24000 32000 40000 48000 56000 64000 72000 80000

fpobxb | bubdp_15 (PROD) | 9 Jan 2013 09:23:22 | 1" = 8333.3 feet (MAP)

Airport ID:	KBUB				
Apt Name:	CRAM FIELD	No	SEGMENT	OBSTRUCTION	ELEV
City:	BURWELL	@	ICA	TREE	2278
State:	NEBRASKA				
Proc ID:	DP				
Amdt #:	ORIG				
Rwy:	RWY 15				
Scale:	1:100,000				

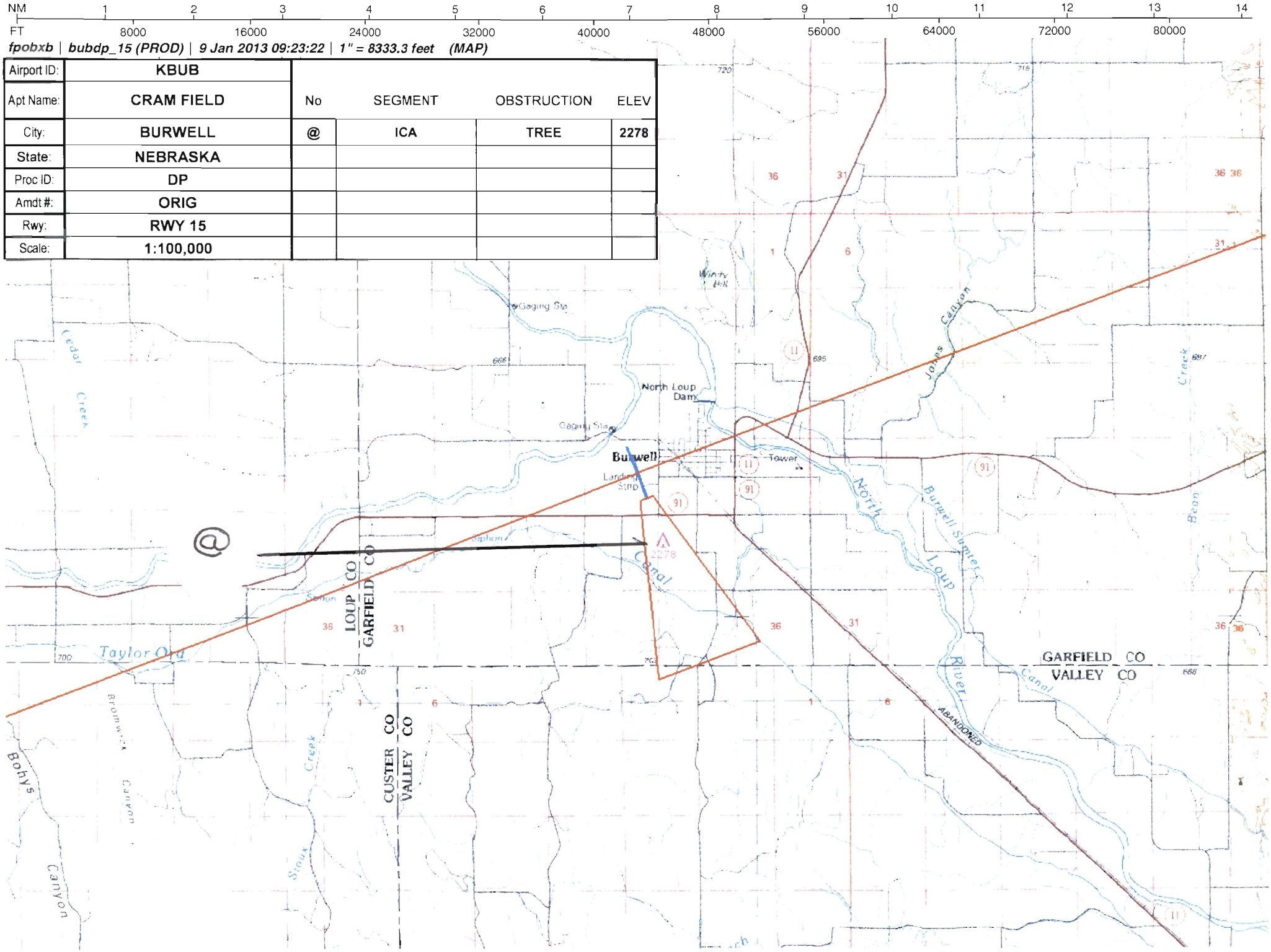

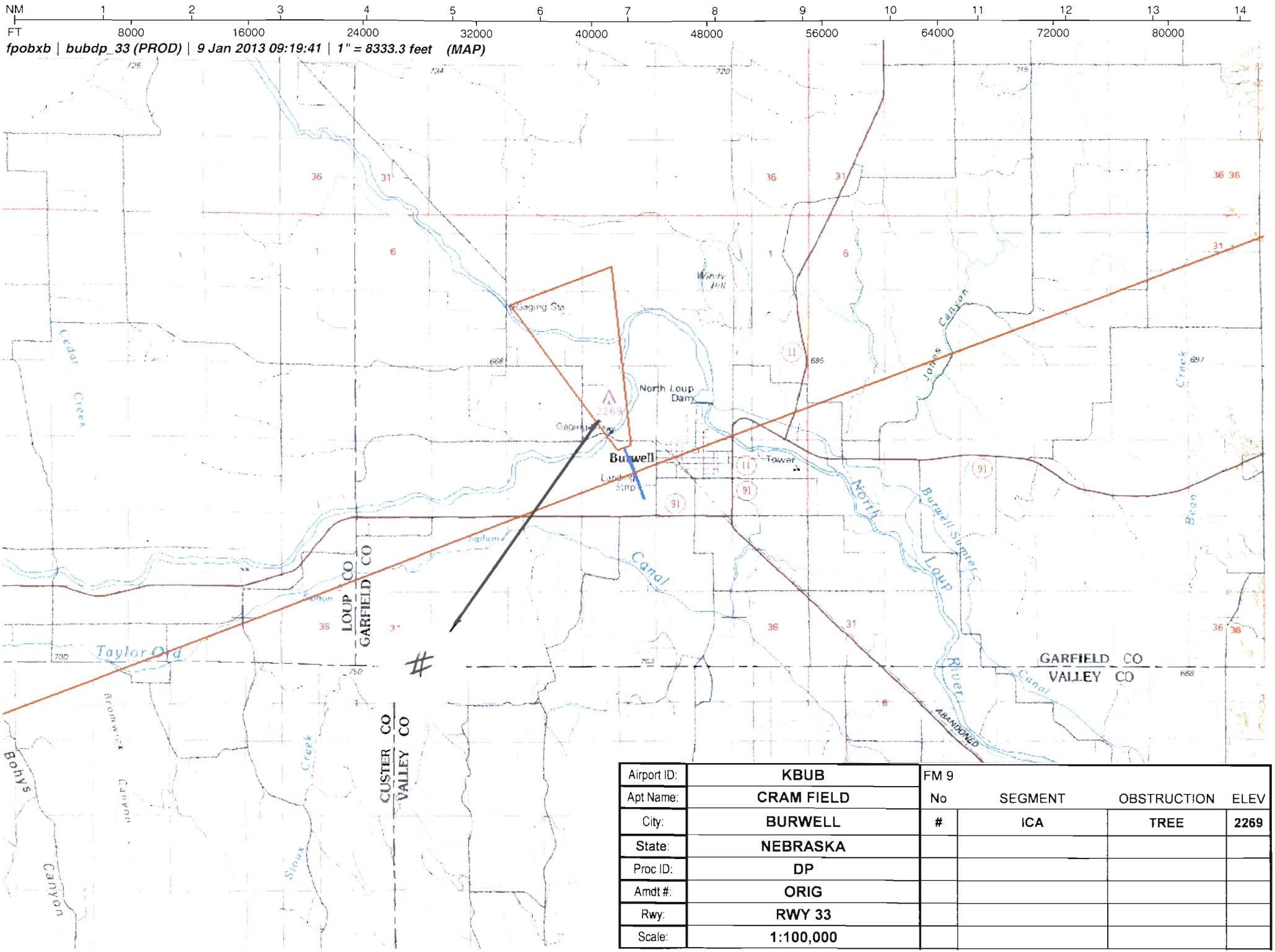

Airport ID:	KBUB	FM 9			
Apt Name:	CRAM FIELD	No	SEGMENT	OBSTRUCTION	ELEV
City:	BURWELL	#	ICA	TREE	2269
State:	NEBRASKA				
Proc ID:	DP				
Amdt #:	ORIG				
Rwy:	RWY 33				
Scale:	1:100,000				